

Appendix H
**Phase I Environmental Site
Assessment**





Phase I Environmental Site Assessment

21611 S Perry Street
Carson, CA 90745-1613

January 25, 2021

Faring Capital LLC
659 N. Robertson Blvd
West Hollywood, CA 90069

Project Number 20-09-014

Prepared by:



1938 Kellogg Avenue, Suite 116
Carlsbad, CA 92008
(760) 585-7070
www.weisenviro.com



1938 Kellogg Avenue, Suite 116, Carlsbad, CA 92008
(760) 585-7070
www.weisenviro.com

January 25, 2021

Darren Embry
Faring Capital LLC
659 N. Robertson Blvd
West Hollywood, CA 90069

Subject: Phase I Environmental Site Assessment
21611 S Perry Street
Carson, CA 90745-1613
Project Number 20-09-014

Dear Mr. Embry:

Weis Environmental, LLC has completed the contracted environmental consulting services for the above-referenced project. The services were performed in accordance with our proposal and agreement fully executed by all parties. The Phase I Environmental Site Assessment has been performed in accordance with ASTM International (ASTM) Standard Practice for Environmental Site Assessments: Phase I Environmental Site Assessment Process, ASTM Designation E1527-13 and Title 40 of the Code of Federal Regulations (40 CFR) Part 312. We appreciate the opportunity to be of service to you on this project. Please contact us if you have any questions or comments regarding this report or if we can be of further assistance.

Sincerely,

Weis Environmental, LLC

A handwritten signature in black ink that reads "Daniel Weis". The signature is written in a cursive, flowing style.

Daniel Weis, R.E.H.S.
Environmental Manager

TABLE OF CONTENTS

1.0 INTRODUCTION	1
1.1 Purpose	1
1.2 Scope of the Assessment	1
1.3 Limitations and Exceptions	2
1.4 Special Terms and Conditions.....	3
1.5 Limiting Conditions and Deviations	3
1.6 Data Failure and Data Gaps	3
1.7 Reliance.....	3
2.0 SITE DESCRIPTION	4
2.1 Location and Legal Description	4
2.2 Site and Vicinity Characteristics	4
2.3 Current Use of the Site	4
2.4 Description of Site Improvements.....	4
2.5 Utilities	4
2.6 Description of Adjoining Properties	4
3.0 PHYSICAL SETTING	6
3.1 Topography	6
3.2 Hydrology	6
3.3 Geology	6
3.4 Hydrogeology.....	6
3.5 Oil and Gas Exploration.....	8
4.0 USER PROVIDED INFORMATION	9
4.1 Title Records	9
4.2 Environmental Liens	10
4.3 Activity and Use Limitations	10
4.4 Specialized or Actual Knowledge or Experience.....	10
4.5 Commonly Known or Reasonably Ascertainable Information	10
4.6 Valuation Reduction for Environmental Issues	10
4.7 Owner, Property Manager, and Occupant Information.....	10
4.8 Reason for Performing Phase I ESA	10
4.9 Proceedings Involving the Site.....	11
4.10 Other Provided Documents	11
5.0 REGULATORY RECORDS REVIEW.....	13
5.1 Standard ASTM Regulatory Database Search	13
5.2 Non-ASTM Regulatory Database Search	15
5.3 Regulatory Agency File Reviews.....	16
6.0 HISTORICAL RESOURCE REVIEW	17
6.1 Aerial Photographs.....	17
6.2 City Directories	18
6.3 Fire Insurance Maps	18
6.4 Other Historical Sources	18

7.0	SITE RECONAISSANCE	19
7.1	Methodology and Limiting Conditions	19
7.2	Current General Site and Vicinity Characteristics	19
7.3	Indications of Past Site and Vicinity Uses	19
7.4	Site-Specific Observations	19
8.0	INTERVIEWS	21
8.1	Site Owner.....	21
8.2	Key Site Manager.....	21
8.3	Current Occupants.....	21
8.4	Local Government Official	21
8.5	Other Parties.....	21
9.0	ADDITIONAL SERVICES – NON-SCOPE ASTM CONSIDERATIONS.....	22
10.0	FINDINGS AND OPINIONS.....	23
11.0	CONCLUSIONS AND RECOMMENDATIONS	24
12.0	ENVIRONMENTAL PROFESSIONAL STATEMENT.....	25
13.0	ASSUMPTIONS.....	26
14.0	DEFINITIONS.....	27
15.0	REFERENCES	29
15.1	Documents, Plans and Reports.....	29
15.2	Personal Communications.....	29
15.3	Agencies Consulted.....	29

FIGURES

- Figure 1 Vicinity Map
- Figure 2 Topographic Map
- Figure 3 Site Plan

APPENDICES

- Appendix A Groundwater Monitoring Report Excerpts
- Appendix B Title Report
- Appendix C Covenant and Environmental Restriction and Soil Management Plan
- Appendix D Access Agreement
- Appendix E Soil Excavation Report Excerpts
- Appendix F LARWQCB Approval Letter for Crushed Concrete Reuse
- Appendix G LARWQCB No Further Action Letter for Soil
- Appendix H Regulatory Database Report
- Appendix I Los Angeles County Records
- Appendix J Historical Resources
- Appendix K Photographs
- Appendix L Qualifications

1.0 INTRODUCTION

This report presents the methods and findings of a Phase I ESA of the property located at 21611 S Perry Street in the City of Carson, County of Los Angeles, California (Site) performed in conformance with the contract/agreement for this assignment and the scope and limitations of ASTM Standard Practice E1527-13 and United States Environmental Protection Agency (EPA) Standards and Practices for All Appropriate Inquiries (AAI) as published in 40 Code of Federal Regulations (CFR) Part 312. EPA promulgated the AAI rule that became effective in November 2006 and has indicated that the ASTM E1527 practice is consistent with the requirements of AAI and may be used to comply with the provisions of the AAI rule.

1.1 Purpose

The purpose of the ASTM E1527 practice (framework for this Phase I ESA) is to define good commercial and customary practice in the United States of America for conducting an ESA of a parcel of real estate with respect to the range of contaminants within the scope of the Comprehensive Environmental Response, Compensation and Liability Act (CERCLA) (Title 42 United States Code (U.S.C.) Section 9601)) and petroleum products. As such, this practice is intended to permit a user to satisfy one of the requirements to qualify for the innocent landowner, contiguous property owner, or bona fide prospective purchaser limitations on CERCLA liability (hereinafter, the “landowner liability protections,” or “LLPs”): that is, the practice that constitutes all appropriate inquiries into the previous ownership and uses of the property consistent with good commercial and customary practice as defined at 42 U.S.C. Section 9601(35)(B).

In defining a standard of good commercial and customary practice for conducting this Phase I ESA of the Site, the goal of the processes established by the ASTM E1527 practice is to identify, to the extent feasible, recognized environmental conditions. The term recognized environmental conditions is defined as the presence or likely presence of any hazardous substances or petroleum products in, on, or at a property: (1) due to any release to the environment; (2) under conditions indicative of a release to the environment; or (3) under conditions that pose a material threat of a future release to the environment. In addition, controlled recognized environmental conditions, historical recognized environmental conditions and/or de minimis conditions, if identified during the completion of the assessment, are discussed herein. Definitions of these terms and other key terminology relevant to the practice are included in Section 14.0 of this report.

1.2 Scope of the Assessment

In general terms, this Phase I ESA included the acquisition of readily available/accessible and practically reviewable regulatory records and historical information, a site reconnaissance, interviews, and preparation of this written report of findings. A more detailed description of the four primary components of the Phase I ESA is presented below.

Records Review - A review of Federal, State, Tribal, and local standard ASTM and non-ASTM regulatory databases for a myriad of environmental identifiers including but not limited to properties with underground storage tanks (USTs), properties with leaking USTs, properties that have reported spills/releases that did not occur from a leaking UST, businesses that utilize hazardous materials and/or generate hazardous waste and hazardous waste disposal locations. The regulatory review may also include public records requests with one or more Federal, State, Tribal and/or local agencies. A review



of historical sources is also completed to help ascertain previous land uses of the property in question and in the surrounding area.

Site Reconnaissance - A property inspection and viewing of adjacent and surrounding properties for conditions that could be recognized environmental conditions.

Interviews - Interviews with present and past owners, operators and/or occupants of a property and local government officials.

Reporting - Evaluation of the information gathered during the completion of the Phase I ESA and the subsequent preparation of a written report.

1.3 Limitations and Exceptions

Concerns regarding liability under the Comprehensive Environmental Response, Compensation and Liability Act, 42 U.S.C. 9601 et seq. (CERCLA) and analogous State laws, have been a primary driver for Phase I ESA assignments in commercial real estate transactions. While the ASTM E1527 practice can be used in many contexts, a familiarity with CERCLA and its potential LLPs is critical in understanding and applying the ASTM E1527 practice. We advise consultation with legal counsel if further inquiry or information is desired.

AAI represents the minimum level of inquiry necessary to support the LLPs. However, it is important to understand that additional inquiry ultimately may be necessary or desirable for legal as well as business reasons depending upon the outcome of this inquiry and the particular risk tolerances of a given user. For example, additional inquiry may assist a user of a Phase I ESA in determining whether he or she would have continuing obligations in the event he or she acquires a given property and may also assist the user in defining the scope of future steps to be taken to satisfy such obligations. In addition, a user may be concerned about business environmental risks or non-scope ASTM considerations that do not fall within the definition of a recognized environmental condition. In addition, this assessment did not include subsurface or other invasive exploration. Users are also cautioned that Federal, State, Tribal and local laws may impose environmental assessment obligations that are beyond the scope of the ASTM E1527 practice.

The evaluation, opinion and conclusions presented herein are based solely on visual observations and regulatory, historical, and personal knowledge related information that existed at the time our assessment was completed. The use of the gathered information is exclusively for the purposes outlined in this report and only for the Site. Our firm can make no warranty, either express or implied, except that the services conducted were performed in accordance with generally accepted environmental assessment practices applicable at the time and location of the assessment and that the conclusions of the assessment have been based in part on professional judgment/experience, an interpretation of readily available data and the standard of care normally followed by similar professionals practicing in a similar locale and under similar circumstances. Any opinions presented cannot apply to Site changes of which our firm is unaware and has not had the opportunity to evaluate. In addition, this report cannot feasibly include any evaluation of undocumented activities at the Site or on adjacent or nearby properties. Lastly, a Phase I ESA meeting or exceeding this practice and completed less than 180 days prior to the date of acquisition of a given property or (for transactions not involving an acquisition) the date of the intended transaction is presumed to be valid.



1.4 Special Terms and Conditions

This Phase I ESA was prepared in accordance with the terms and conditions of the contract/agreement for the work as executed between our firm and the client. There are no other special terms and conditions established between our firm and the client pertinent to the findings of this ESA or methodology used to complete this assessment. In addition, our firm has no final or other vested interest in the Site or adjacent/surrounding properties, or in any entity that owns or occupies the Site or adjacent/surrounding properties.

1.5 Limiting Conditions and Deviations

There were no significant limiting conditions that would inhibit our ability to identify recognized environmental conditions noted during the completion of this assessment. In addition, there were no deviations from the ASTM E1527 standard noted during the completion of this assessment. Any limiting conditions that are not considered to be ones that would inhibit our ability to identify recognized environmental conditions at the Site are referenced in applicable sections of this report.

1.6 Data Failure and Data Gaps

No instances of data failure were encountered during the completion of this assessment. In addition, no data gaps of significance (i.e. those that would inhibit our ability to identify recognized environmental conditions) were identified during the completion of this assessment. Any data gaps that are not considered to be ones that would inhibit our ability to identify recognized environmental conditions at the Site are referenced in applicable sections of this report.

1.7 Reliance

This report has been prepared for the exclusive use of the client. This report may not be relied upon by any other person or entity without the written consent of both our firm and our client. The scope of services performed for this assessment may not be appropriate to satisfy the specific needs of other users, and any use or reuse of this document would be at the sole risk of said users. Any other party seeking liability protection under CERCLA must take independent action to accomplish its objective.



2.0 SITE DESCRIPTION

2.1 Location and Legal Description

The Site is identified by the legal address of 21611 S Perry Street and Los Angeles County Assessor's Parcel Numbers 7327-010-014 and -015. The Site is a reported 2.82 acres and is situated generally north of E Carson Street, south of E 215th Place, east of the Dominguez Channel and west of S Perry Street. A Vicinity Map is included as Figure 1. A Site Plan is included as Figure 2.

2.2 Site and Vicinity Characteristics

The Site and the surrounding vicinity are situated in an area of the City of Carson consisting primarily of commercial properties, residential development and petroleum storage activities. The Site vicinity and its adjoining properties are generally level.

2.3 Current Use of the Site

The Site is currently a vacant and undeveloped lot.

2.4 Description of Site Improvements

There are no habitable structures present at the Site. Various remnant improvements present at the Site include a concrete approach at the gated entrance to the Site (southeast corner), a metal gate and concrete pathway at the northeast corner of the Site, portions of former concrete slabs, concrete curbs and other features and landscaping. The Site is surrounded by chain-linked fencing and block walls. Indicators of various utility systems are also present at the Site. The nature of each of the subsurface features is unknown. A higher level of confidence regarding the nature of extent of surface indicators of subsurface features can be obtained from a utility or geophysical consultant.

2.5 Utilities

Utilities that are reported to be present at the Site or provide service in the surrounding area are noted below along with their municipal provider where applicable. If certain utility systems are not provided by public agencies or entities, they are noted as privately maintained.

Utility	Provider (Where Applicable)
Potable Water	California Water Service Company or Golden State Water Company.
Sewage Maintenance	County of Los Angeles Sanitation District.
Electrical	Southern California Edison.
Natural Gas	Southern California Gas Company.
Solid Waste Disposal	Waste Resources.

2.6 Description of Adjoining Properties

Adjoining properties are defined as any real property or properties, the border of which is contiguous or partially contiguous with that of the subject property of a Phase I ESA, or that would be contiguous or partially contiguous with that of a subject property but for a street, road, or other public thoroughfare separating them. To the extent feasible, our firm performed a visual inspection of adjoining properties



from the Site boundaries and along public right of ways. We did not encroach on to adjoining private property during the completion of this assessment. The following table identifies the adjoining property uses:

Direction	Adjoining Property Use
North	Residential development and E 215 th Place.
South	E Carson Street and commercial properties.
East	S Perry Street and commercial and residential development.
West	Dominguez Channel.



3.0 PHYSICAL SETTING

3.1 Topography

The Site is depicted on the United States Geological Survey (USGS) topographic map for the Torrance, California 7.5-minute quadrangle. The Site is shown on the map as being situated at an elevation of approximately 20 feet above mean sea level. Site and surrounding area topography trends generally downward toward the south. There are no improvements, structures, or surface waters depicted on-Site on the map. Adjoining and surrounding roadways are depicted on the map. A Topographic Map is included as Figure 3.

3.2 Hydrology

The Site is situated within the Coastal Plain Of Los Angeles. There are no known substantial hydrologic features at the Site including major storm drain inlets, drainages, channels, or surface waters. The Dominguez Channel is adjacent to the west. Significant infiltration of precipitation is expected over the majority of the Site due to its unimproved nature. Any excess water would appear to flow as surface runoff to surrounding areas of lower elevation. Surface runoff at the Site and along adjacent roadways occurs as sheet flow. The Site does not appear to receive significant drainage from off-Site properties.

3.3 Geology

General geologic information pertaining to the Site is presented in the table below.

Geologic Consideration	Details
California Geomorphic Province	Peninsular Ranges.
Mapped Soils or Formation	Quaternary alluvium.
Description of Soils or Formation	Generally medium to coarse-grained sands, silts, clays and gravels.
Distance/Direction to Mapped Faults	No known faults are mapped on the Site. Please refer to the project geotechnical report for additional information.

3.4 Hydrogeology

General hydrogeologic information pertaining to the Site is presented in the table below.

Hydrogeologic Consideration	Details
Groundwater Basin or Unit	Coastal Plain Of Los Angeles.
Beneficial Uses	Municipal, industrial, process, and agricultural uses.
Estimated Depth to Groundwater	Measured at depths of approximately 12 to 18 feet below existing grades.
Estimated Flow of Groundwater	South to Southwest.



Hydrogeologic Consideration	Details
Known Site or Regional Groundwater Contamination Issues	There are known petroleum hydrocarbon impacts in groundwater beneath the Site. See the narrative below.

As stated above, there are known groundwater impacts at the Site. The most recent technical document pertaining to such impacts made available to our firm is titled 2020 First Semi-Annual Groundwater Monitoring Report, January through June 2020, Dominguez Channel Release, Carson, California, Cleanup and Abatement Order No. R4-2013-0007. The report was prepared by Aecom on behalf of Resource Environmental LLC (RELLC). Based on information included in the report, light non-aqueous phase liquid (LNAPL) began appearing within the Dominguez Channel (west of the Site) in January 2011. The LNAPL was reportedly observed entering into channel waters from sediments within the bottom of the channel and within horizontal, perforated sub-drain pipe systems installed within both the west and east channel levees.

In April 2011, the Los Angeles Regional Water Quality Control Board (LARWQCB) reportedly issued orders pursuant to Section 13267 of the California Water Code requiring potential responsible parties to assess contaminants of concern impacting soil, soil vapor, and groundwater at the Dominguez Channel and determine the extent that their facilities may have contributed to the release. URS Corporation (URS), on behalf of RELLC, implemented investigations for Shell Oil Products US (Shell) and Chevron Environmental Management Company (Chevron) within the channel and levees, the former Carson Air Harbor (CAH) property located at 21611 South Perry Street (i.e. subject Site of our current Phase I ESA), a former Texaco Station located at 1209 East Carson Street, a 76 Station located at 1025 East Carson Street, and the former Active RV property located at 1202 East Carson Street, and within several nearby streets/roadways. Investigations for BP Pipelines (North American), Inc. (BP) and Tesoro Corporation have also been prepared by Aecom and Orion Environmental Inc., respectively. Upon completion of the various assessment activities, the LARWQCB determined that the CAH property and the Texaco and 76 stations were not likely contributors to the LANPL releases and were granted no further action status relative to the Dominguez Channel issues. However, a separate case for the former CAH property was opened by the LARWQCB (Site Cleanup Program Case No. 0490C) due to other possible sources of contamination. That case was subsequently combined with nearby Case Nos. 0490A (Shell Pipeline Leak – Colony Holdings at 1211 East Carson Street) and 0490B (Shell Pipeline at 21500 South Perry Street) into a single Case No. 0490B entitled Shell Pipeline. A Cleanup and Abatement Order for the Dominguez Channel impacts was issued by the LARWQCB to BP, Chevron, Phillips 66, and Shell. One of the ongoing obligations under Case No. 0490B and the Order is to conduct groundwater monitoring and sampling of a myriad of wells, several of which are located on the subject Site (former CAH property).

There are upwards of 16 groundwater monitoring wells present at the Site that are used as part of the groundwater monitoring program. The wells are identified as MW-1, MW-2, MW-3, MW-4, MW-5, MW-6A, MW-6B, MW-7A, MW-7B, MW-7C, MW-8A, MW-8B, MW-8C, MW-9A, MW-9B and MW-9C. Primary groundwater contaminants of concern identified in these wells included total petroleum hydrocarbons in the gasoline range, benzene and diisopropyl ether. It was noted that concentrations in existing monitoring wells generally appeared to be stable or decreasing, with a few instances of fluctuation. In addition, groundwater elevations had generally been increasing over time. It was also noted that groundwater monitoring would continue on a semi-annual basis and would be next performed during the fourth quarter of 2020. An updated site conceptual model report would then be prepared. Excerpts of the groundwater monitoring report are included in Appendix A.



3.5 Oil and Gas Exploration

According to online resources provided by the California Department of Conservation, Geologic Energy Management Division (CalGEM), there are no oil, gas or geothermal wells located on the Site or its adjacent properties. Placards indicative of underground oil pipelines are present along the Dominguez Channel near the southwest corner of the Site.



4.0 USER PROVIDED INFORMATION

A representative of the user of this report (Faring Capital LLC) was interviewed during the completion of this assessment. The questions posed during the interview are defined by the ASTM E1527 practice. The client also provided our firm with any land title records and judicial records that may be available for the Site as part of the required evaluation for environmental liens and activity and use limitations (AULs) in connection with the subject property of a Phase I ESA. As stated in the ASTM E1527 practice, it is the responsibility of the user of the report to provide any available records pertaining to environmental liens and AULs that may exist in connection with a given property. Any land title and judicial recorded provided to our firm are discussed below. If such information is not discussed in the sections below, it was not provided by the user of the report. In addition to the contact information obtained, the user of the report was also asked if they are aware of other useful documents that may exist and if so whether copies can be provided to the environmental professional within reasonable time and cost constraints. A list of typical useful documents is included in Section 10.8.1 of the ASTM E1527 practice and include but are not limited to environmental assessment reports, compliance audits and permits, registrations for tank and other aboveground or underground systems, safety plans, spill prevention and other facility related plans and geological/geotechnical studies and environmental governmental agency notices and/or correspondence.

4.1 Title Records

A Preliminary Title Report issued by Commonwealth Land Title Insurance Company and dated August 4, 2020 was provided for our review. A Covenant and Environmental Restriction recorded against the Site by the LARWQCB is referenced in the title report. This document is dated July 8, 2015 and was recorded due to residual petroleum hydrocarbon contamination in the subsurface at the Site. Residual soil impacts are referenced as being the result of releases from off-Site pipelines and a former UST at the Site previously used for the storage of waste oil. It is further stated in the document that by way of excavation, the known contamination in soil had been reduced to levels protective of a commercial/industrial land use. In addition, reference is made to groundwater impacts beneath the Site. However, it is stated that such impacts are being addressed separately and do not affect the development and use restrictions in the Covenant. Article III of the Covenant outlines the restrictions on development and use of the Site. The key restrictions as noted in the document are as follows:

- Development and use of the Site shall be restricted to industrial, commercial and/or office spaces uses.
- Any future excavation work shall be conducted per the LARWQCB approved Soil Management Plan (SMP) and an appropriate Health and Safety Plan.
- A vapor barrier shall be incorporated in the design of any future structures that are constructed at the Site.

Another document referenced in the title report that pertains to residual petroleum impacts at the Site is an Access Agreement dated November 19, 2015 between a former owner of the Site and Triton Diagnostics Inc. (a subsidiary of Shell Oil Company). The document outlines provisions regarding access being granted to Shell as part of the ongoing groundwater monitoring being conducted at the Site in addition to roles and responsibilities of the parties as it pertains to future Site development activities. Key terms of the agreement include the following:



- Shell would be responsible for any future assessment and remedial work in the event the LARWQCB re-opened the soil related release case for the Site.
- Shell would be responsible for the cost of removal of contaminated soils encountered during future Site development that exceed commercial/industrial human health risk based screening levels.
- If groundwater monitoring wells require relocation due to Site development activities, Shell would be responsible for the cost of such work.

Copies of the title report, Covenant with attached SMP and the Access Agreement are included in Appendices B through D.

4.2 Environmental Liens

The client is unaware of environmental liens in connection with the Site.

4.3 Activity and Use Limitations

With the exception of the July 8, 2015 Covenant and Environmental Restriction recorded against the Site, the client is unaware of AULs in connection with the Site.

4.4 Specialized or Actual Knowledge or Experience

With the exception of residual petroleum impacts in the subsurface at the Site, the client is unaware of specialized knowledge, actual knowledge or experience that is material to recognized environmental conditions in connection with the Site.

4.5 Commonly Known or Reasonably Ascertainable Information

With the exception of residual petroleum impacts in the subsurface at the Site, the client is unaware of commonly known or reasonably ascertainable information within the local community that is material to recognized environmental conditions in connection with the Site.

4.6 Valuation Reduction for Environmental Issues

The client is unaware of information pertaining to an undervalued purchase price of the Site relative to the estimated fair market value of the Site due to the presence of contamination.

4.7 Owner, Property Manager, and Occupant Information

The Site is currently owned and managed by Recreation Road LLC. The Site is vacant with no known occupants.

4.8 Reason for Performing Phase I ESA

The client has commissioned this Phase I ESA as part of a proposed real estate transaction and future Site development for commercial purposes. The Phase I ESA is also being completed to assist the client in complying with 40 CFR Part 312.



4.9 Proceedings Involving the Site

The client is unaware of pending, threatened, or past litigation and administrative proceedings relevant to hazardous substances or petroleum products in, on, or from the Site. The client is also unaware of notices from any governmental entity regarding any possible violation of environmental laws or possible liability relating to hazardous substances or petroleum products in connection with the Site.

4.10 Other Provided Documents

A prior Phase I ESA for the Site was provided to us for review. The report is dated February 28, 2019, and was prepared by Advanced Geoenvironmental. At the time of the assessment, the Site was a vacant and undeveloped lot, similar to the present. The Phase I ESA was completed in accordance with applicable standards and included a review of historical resources and regulatory records, a physical inspection of the Site and interviews. Summaries of select prior environmental documents were also included in the report. Relative to on-Site soil impacts resulting from historical Site activities, a Soil Excavation Report for the Site dated December 15, 2014 was summarized and included as an appendix to the Phase I ESA report. The report was prepared by URS on behalf of Shell Oil Products US.

As stated in the report, petroleum hydrocarbon-impacted soil and groundwater were identified at the Site during various investigations beginning in 1990. Several of the prior assessments are summarized in the URS report. Historical metal fabrication operations and migration of off-property impacts onto the Site were noted as the sources of the petroleum hydrocarbons. To address Site impacts to soil in order to redevelop the Site for commercial/industrial use, a Soil Excavation Workplan was developed by URS in 2014 following a September 30, 2013 meeting and subsequent follow-up phone conversations and e-mail with the LARWQCB regarding the cleanup goals and excavation limits. The Soil Excavation Workplan was approved on April 21, 2014.

Between September 9 and October 8, 2014, 7,255.69 tons (approximately 4,837 in-place cubic yards assuming 1.5 tons per cubic yard) of impacted soil were excavated from the Site and disposed off-Site. The impacted soil was removed from four distinct areas to depths ranging from approximately five to eight feet. Confirmation soil samples were obtained from the sidewalls and bottoms of the excavations. San Francisco Bay Regional Water Quality Control Board Environmental Screening Levels (ESLs) for the protection of commercial/industrial workers were utilized as action levels to guide the extent of the remedial excavations. Once all confirmation soil samples exhibited concentrations of petroleum hydrocarbons and volatile organic compounds (VOCs) below the ESLs, the excavations were deemed complete. The excavated areas were then backfilled with imported clean fill or with an approximate 50:50 mix of crushed concrete and imported fill and a small amount of clean overburden soil. The crushed concrete was generated during the demolition of former Site improvements. Prior to its reuse, the material was sampled and analyzed for various contaminants of potential concern. Any detections of metals and/or organic compounds were below applicable screening levels. Upon review of the data, the LARWQCB approved the reuse of the crushed concrete. Excerpts of the excavation report are included as Appendix E. A letter documenting the LARWQCB approval of the crushed concrete is included as Appendix F.

URS concluded that based on confirmation soil sampling for each of the excavations, the cleanup criteria set out in the workplan had been met. URS also stated that a SMP for the Site was prepared to mitigate potential future exposure to residual petroleum hydrocarbons and odor generation during future Site development. URS also stated that a deed restriction limiting future Site use to commercial/industrial uses and requiring . It was also noted in the report that a vapor barrier would be incorporated in the design of any future structures that are constructed at the Site. URS requested that



the LARWQCB issue a no further action letter for vadose zone soils at the Site. The LARWQCB reviewed the report and concurred with its findings. A no further action letter for soil was issued by the LARWQCB on December 14, 2015. A copy of the letter is included in Appendix G.

The following recognized environmental conditions were noted in the 2019 Advanced Geoenvironmental Phase I ESA:

- Controlled Recognized Environmental Condition - A previous petroleum hydrocarbon release occurring on the property from past UST use. Petroleum hydrocarbon and VOC impact to soil remains in place at the Site over residential screening levels. An environmental deed restriction has been placed on the Site which limits the Site use to commercial/industrial, and also requires the construction of engineering controls beneath any building constructed on the Site.
- Recognized Environmental Condition - Groundwater beneath the Site is impacted with petroleum hydrocarbons and VOCs. The groundwater impact originated from an oil pipeline release at the adjacent, upgradient properties. Groundwater assessment activities are currently on going. Regulatory agencies overseeing the groundwater in the area have combined the Site and two additional properties into one case, however, past and present ownership of the Site has not been deemed a responsible party.

Based on the information obtained during the completion of the Phase I ESA, it was Advanced Geoenvironmental's opinion that additional environmental assessment was not warranted at the Site.



5.0 REGULATORY RECORDS REVIEW

Our firm commissioned the preparation of a regulatory database report from Environmental Risk Information Services (ERIS) as part of the regulatory records review. ERIS searches a myriad of Federal, State, and local government environmental databases during the preparation of their deliverables. Certain databases are specifically required by the ASTM E1527 practice and are referenced as “standard ASTM regulatory databases.” Such databases are searched to at least the minimum search distance around a given property as defined in the practice. Other regulatory databases are also searched that are not specifically referenced in ASTM E1527. Such databases are referenced as “non-ASTM regulatory databases” and are searched as varying radii around a given property as selected by ERIS.

Descriptions of each database searched and the dates that the regulatory databases were last updated by the applicable agencies are included in the ERIS report. The extent of historical information varies with each database and current information is determined by what is publicly available to ERIS at the time of an updates. ERIS updates databases in accordance with ASTM E1527 which states that government information from nongovernmental sources may be considered current if the source updates the information at least every 90 days, or, for information that is updated less frequently than quarterly by the government agency, within 90 days of the date the government agency makes the information available to the public.

Our firm also reviewed unplottable sites listed in the database report by cross-referencing reasonably ascertainable information pertaining to such properties that may include facility names, street names, zip codes or other information. Unplottable sites are ones that cannot be formally mapped or geocoded due to various reasons, including limited geographic information. Any unplottable sites that we identify within the specified search radii have been evaluated as part of the preparation of this report. A copy of the regulatory database report is included in Appendix H.

5.1 Standard ASTM Regulatory Database Search

The tables below present the standard Federal, State, Tribal and local ASTM databases that were searched by ERIS including the search distances from the Site. Below the tables are descriptions of any listings for the Site that may appear in the databases. In addition, a discussion of adjoining properties or properties in the Site vicinity that are listed in one or more regulatory databases that in our professional judgment and opinion have the potential to adversely impact the Site due to current or former releases of hazardous substances and/or petroleum products that occurred at said properties is presented. This practice of discussing only properties of potential environmental concern to the Site is noted in ASTM E1527 which states that the environmental professional may make statements applicable to multiple properties listed in regulatory databases that are not likely to have current or former releases of hazardous substances and/or petroleum products with the potential to migrate to the a given subject property. Our professional judgment and opinions discussed herein are based on several factors including the nature of the regulatory database listings, distance of the off-Site listed properties from the Site, orientation of the listed properties relative to the Site, interpreted the direction of groundwater flow and/or regulatory case status information for the various properties as described in the databases.



The following Federal standard ASTM databases were searched:

Standard Environmental Record Source Name	ERIS Regulatory Database Identification	Search Distance From Site (Miles)
National Priorities List (NPL) Site List	NPL – Proposed NPL – Superfund Record of Decision (ROD)	1.0
Delisted NPL Site List	Deleted NPL	0.5
Comprehensive Environmental Response, Compensation and Liability Information System (CERCLIS) List	CERCLIS - SEMS – SEMS Archive – ODI – IODI – CERCLIS LIENS – SEMS LIENS	0.5
CERCLIS List	CERCLIS LIENS – SEMS LIENS	Site
CERCLIS No Further Remedial Action Planned (NFRAP) Site List	CERCLIS NFRAP	0.5
Resource Conservation and Recovery Act (RCRA) Corrective Action Sites (CORRACTS) Facilities List	RCRA CORRACTS	1.0
RCRA Non-CORRACTS Treatment, Storage and Disposal (TSD) Facilities List	RCRA TSD	0.5
RCRA Generators List	RCRA LQG – RCRA SQG – RCRA CESQG – RCRA NON-GEN – BULK TERMINAL – REFN – FEMA Underground Storage Tank (UST) - FRP	0.25
Institutional Control/Engineering Control Registries	FED ENG – FED INST – FED Brownfields	0.5
Emergency Response Notification System (ERNS) List	ERNS – ERNS 1982 to 1986 – ERNS 1987 to 1989	Site

Site – The Site is listed on the RCRA SQG database as Air Harbor Machine Co Inc. and Shell Oil Co. There are no violations reported for these listings.

Other Properties – There are numerous properties mapped within a one mile radius of the Site that are listed on various Federal ASTM regulatory databases including NPL (one listing), SEMS (one listing), RCRA CORRACTS (three listings), RCRA TSD (four listings), RCRA LQG (two listings), RCRA SQG (three listings), RCRA NON GEN (21 listings), FED BROWNFIELDS (one listing) and SUPERFUND ROD (one listing). Several of the listings pertain to impacts reported in the western adjacent Dominguez Channel and also as a result of adjoining or nearby pipelines as discussed in Sections 4.1 and 4.10 of this report. As stated previously, off-Site migration of petroleum hydrocarbons to the Site has occurred from properties in the area.

The following State, Tribal and local standard ASTM databases were searched:

Standard Environmental Record Sources Name	EDR Regulatory Database Identification	Search Distance From Site (Miles)
Equivalent NPL	RESPONSE - HWP	1.0
Equivalent CERCLIS	ENVIROSTOR – DELISTED ENVS	0.5



Standard Environmental Record Sources Name	EDR Regulatory Database Identification	Search Distance From Site (Miles)
Landfill and/or Solid Waste Disposal Site Lists	SWF/LF – SWAT – LDS – SWRCB SWF – LA SWF	0.5
Leaking Storage Tank Lists	LUST – DELISTED LST – CLEANUP SITES - INDIAN LUST – DELISTED ILST – LA SML	0.5
Registered Storage Tank Lists	UST – AST – UST CLOSURE – HHSS – TANK OIL GAS – DELISTED TNK - CERS TANK – DELISTED COUNTY – DELISTED CTNK – HIST TANK - INDIAN UST - DELISTED IUST – LA COUNTY CUPA – LA HMS – UST LA CITY – AST LA CITY	Site and Adjoining Properties
Institutional Control/Engineering Control Registries	DEED - LUR – HLUR	Site
Voluntary Cleanup Sites	VCP	0.5
Brownfield Sites	Not Applicable – No Database Exists	0.5

Site – The Site is listed on the CLEANUP SITES and DEED State regulatory databases as Carson Air Property. The Site is referenced with a closed regulatory status as of October 23, 2015 and with a Covenant and Environmental Restriction recorded on the Site. Information in the database listings is consistent with that described in Sections 4.1 and 4.10 of this report. The Site is also listed on the local LA County CUPA and LA HMS regulatory databases as Air Harbor Machine Co Inc. and 21611 S Perry Street, respectively. No details are provided in the LA County CUPA database listing. The LA HMS database listing pertains to closed permits pertaining to waste generation and stormwater.

Other Properties – There are numerous properties mapped within a one mile radius of the Site that are listed on various State and Local ASTM regulatory databases including ENVIROSTOR (20 listings), SWF/LF (two listings), HWP (three listings), LDS (one listing), LUST (two listings), UST (one listing), HHSS (two listings), DELISTED TNK (one listing), CERS TANK (one listing), LUR (one listing), VCP (two listings), CLEANUP Sites (23 listings), HIST TANK (two listings), LA SML (one listing), LA SWF (two listings), LA COUNTY CUPA (10 listings) and LA HMS (17 listings). . None of these properties are considered to have the potential to adversely impact the Site. Several of the listings pertain to the impacts reported in the western adjacent Dominguez Channel and also as a result of adjoining or nearby pipelines. As stated previously, off-Site migration of petroleum hydrocarbons to the Site has occurred from properties in the area.

5.2 Non-ASTM Regulatory Database Search

A myriad of non-ASTM regulatory databases was searched by ERIS as noted in the regulatory database report.

Site – The Site is listed on the non-ASTM FINDS/FRS, HAZNET and HIST MANIFEST regulatory database as Air Harbor Machine Co Inc., Carson Air Harbor, Shell Oil Co., Beach Boats Inc., Carson Trailers, Triton Diagnostics Inc. and 21611 Perry Street. 20th Century Fox, Inc. The listings pertain to



the manifesting and removal of various wastes (primarily petroleum hydrocarbon derived). Such wastes include used/mixed soil and contaminated soils from cleanup activities.

Other Properties – There are several properties mapped within a one mile radius of the Site that are listed on various non-ASTM regulatory databases including DRYCLEANERS (three listings), DRYC GRANT (one listing), HAZNET (one listing), CERS HAZ (one listing) and EMISSIONS (two listings). Several of the listings pertain to impacts reported in the western adjacent Dominguez Channel and also as a result of adjoining or nearby pipelines. As stated previously, off-Site migration of petroleum hydrocarbons to the Site has occurred from properties in the area.

5.3 Regulatory Agency File Reviews

If a property being assessed under a Phase I ESA or any of the adjoining properties are identified on one or more of the above referenced standard environmental record sources, pertinent regulatory files and/or records associated with such listings should be reviewed to assist the environmental professional in evaluating if recognized environmental conditions existing at a given subject property in connection with any listings. However, if in the environmental professional’s opinion, such a review is not warranted, file reviews need not be conducted if the environmental professional provides justification for not doing so.

Agency file reviews for the Site completed during this assessment are noted below. No file reviews for adjoining properties or properties in the surrounding area were deemed warranted with the exception of research completed on the State of California Water Resources Control Board Geotracker database for properties in the surrounding area. The agency inquiries were performed by way of on-line searches/queries of published databases and/or direct inquiries with public records clerks at one or more agencies. Daniel Weis of Weis Environmental conducted the agency file reviews during the completion of this assessment.

Regulatory Agency	Jurisdiction	Date of Inquiry or Request	Contact	Response or Information From Agency
United States EPA	Federal	12/31/2020	Online https://enviro.epa.gov/	Records Identified
California Department of Toxic Substances Control	State	12/31/2020	Online https://www.envirostor.dtsc.ca.gov/public/ https://hwts.dtsc.ca.gov/report_list.cfm	No Records Identified
State Water Resources Control Board/Regional Water Quality Control Board	State	12/7/2020	Online https://geotracker.waterboards.ca.gov/ https://geotracker.waterboards.ca.gov/histori cal_ust_facilities	Records Identified
Los Angeles County	Local	12/31/2020	Public Records Clerk	Records Identified

As shown in the table above, records were identified in files with the United States EPA, LARWQCB and Los Angeles County. Information included in the records is consistent with information previously described in Sections 4.1 and 4.10 of this report with documents included in the previously referenced appendices. Records obtained from Los Angeles County are included in Appendix I.



6.0 HISTORICAL RESOURCE REVIEW

The objective of consulting historical sources is to develop a history of the previous uses of a property and surrounding area, in order to help identify the likelihood of past uses having led to recognized environmental conditions in connection with a given property. The goal of the historical research is to identify all obvious uses of a subject property from the present, back to the property’s first developed use, or back to 1940, whichever is earlier. The environmental professional exercises professional judgment in reviewing only as many of the standard historical sources referenced in ASTM E1527 that are deemed necessary, are reasonably ascertainable and are likely to be useful. Historical resources reviewed during the completion of this assessment are referenced below. Copies of the historical resources are included in Appendix J. The copies of the historical resources were obtained from the prior Phase I ESA completed for the Site in 2019. As stated in ASTM E1527, standard historical sources reviewed as part of a prior environmental site assessment do not need to be searched for again, but uses of the property since the prior environmental site assessment should be identified either through standard historical sources or by alternatives to standard historical sources. Because the use of the Site has not changed since the prior assessment completed in 2019, additional historical research other than that which is summarized below is not warranted.

6.1 Aerial Photographs

We reviewed historical aerial photographs from the years 1928, 1947, 1952, 1963, 1972, 1977, 1983, 1989, 1994, 2002, 2005, 2009, 2012 and 2016 provided by Environmental Data Resources, Inc. (EDR). The table below presents the results of the photograph review.

Photograph Year	Site Observations	Adjoining Property Observations
1928, 1947, 1952	The Site appears to be vacant and possibly used for agricultural purposes.	Adjoining properties are generally vacant or used for agricultural purposes. Scattered residential structures are visible. The Dominguez Channel is visible to the west. Petroleum bulk storage activity is visible nearby to the north.
1962	The Site appears to be under construction.	Adjoining properties are generally similar to the prior photographs. Interstate 405 is visible nearby to the west.
1977, 1983, 1989, 1994, 2002, 2005, 2009	The Site appears to be developed with the former commercial/industrial building and other improvements.	Adjoining properties are generally used for residential and commercial purposes.
2012, 2016	The Site is a vacant lot.	Adjoining properties are generally used for residential and commercial purposes.

As stated above, the Site was potentially historically used for agricultural activities. During historical agricultural activities throughout the State of California, organochlorine pesticides (OCPs) were commonly and legally applied during the normal course of agricultural operations. Such compounds have since been banned from production and use in the United States. Section 105215 of the California Health and Safety Code discusses the regulatory reporting of incidents that pertain to pesticide spills and accidental releases of pesticide products. No information has been revealed that would lead us to believe that an accidental spill or release of pesticide products has occurred at the Site. In addition, neither stressed vegetation nor evidence of the storage of OCP based chemical products based on



regulatory and historical research reviews. In addition, the Site was redeveloped for commercial/industrial purposes following its possible prior agricultural uses. As such, the historical agricultural use of the Site is not considered to be a recognized environmental condition in connection with the Site.

6.2 City Directories

Our firm reviewed city directories dated ranging in date from 1920 to 2014 provided by EDR. The following listings for the Site were noted in the directories:

- 1962 – Air Comfort Co Inc., Plan Hold Corp
- 1975, 1976, 1980, 1981, 1985, 1986 – Air Harbor Machine Co Inc.
- 1990 – Aaire RV & Marine, Inc, Air-Harbor Machine Co Inc. Carson, American Seacraft Marine Inc., Pacific Yacht Sales
- 2001 – Carson Trailer
- 2006 – Carson Trailer Sales

Adjoining and nearby properties in the surrounding area are primarily referenced as being used for residential (personal names) and general retail, commercial and industrial purposes.

6.3 Fire Insurance Maps

Fire insurance maps are not published for the Site.

6.4 Other Historical Sources

Other historical sources are referenced in the ASTM E1527 practice as any source or sources other than the standard historical sources referenced in the practice that are credible to a reasonable person and that identify past uses of a subject property. This category includes, but is not limited to miscellaneous maps, newspaper archives, internet sites, community organizations, local libraries, historical societies, current owners or occupants of neighboring properties, or records in the files and/or personal knowledge of the property owner and/or occupants. No historical sources other than the standard sources described above were deemed necessary and useful to assist in identifying recognized environmental conditions.



7.0 SITE RECONNAISSANCE

The objective of the Site reconnaissance is to obtain information indicating the likelihood of identifying recognized environmental conditions in connection with a subject property. The Site visit for our assessment was completed by Daniel Weis, on December 31, 2020. Mr. Weis was unaccompanied during the reconnaissance.

7.1 Methodology and Limiting Conditions

The Site reconnaissance consisted of walking multiple transects across the Site as well as walking publicly accessible areas surrounding the Site. No significant limiting conditions of the Site inspection were noted. Select photographs of the Site obtained during the Site reconnaissance are included in Appendix K.

7.2 Current General Site and Vicinity Characteristics

The Site and the surrounding vicinity are situated in an area of the City of Carson consisting primarily of commercial properties, residential development and petroleum storage activities. The Site vicinity and its adjoining properties are generally level. The Site is currently a vacant and undeveloped lot.

7.3 Indications of Past Site and Vicinity Uses

There are no material differences between the current and past uses of the Site, adjoining properties and the surrounding area Site that were visually and/or physically observed during the Site reconnaissance that pertain to recognized environmental conditions.

7.4 Site-Specific Observations

We examined visible and accessible areas of the Site for the features and conditions noted in the table below.

Feature or Condition	Details
General Description of Structures	There are no habitable structures present at the Site. Various remnant improvements present at the Site include a concrete approach at the gated entrance to the Site (southeast corner), a metal gate and concrete pathway at the northeast corner of the Site, portions of former concrete slabs, concrete curbs and other features and landscaping. The Site is surrounded by chain-linked fencing and block walls. Indicators of various utility systems are also present at the Site. The nature of each of the subsurface features is unknown. A higher level of confidence regarding the nature of extent of surface indicators of subsurface features can be obtained from a utility or geophysical consultant.
Drains and Sumps	None observed.
Heating/Cooling Systems	None observed.
Potable Water Supply	California Water Service Company or Golden State Water Company
Roads	None observed. Ingress and egress is from a paved approach in the southeastern portion of the Site.



Feature or Condition	Details
Septic Systems / Sewage Disposal System	County of Los Angeles Sanitation District
Wastewater and Stormwater Discharges	None observed.
Wells	There are several groundwater monitoring wells present at the Site as previously discussed in this report.
Drums	None observed.
Electrical or Hydraulic Equipment Known to Contain PCBs or Likely to Contain PCBs	None observed.
Hazardous Substances and Petroleum Products in Connection with Identified Uses	None observed.
Hazardous Substance and Petroleum Products Not Necessarily in Connection With Identified Uses	None observed.
Odors	None noted.
Pits, Ponds or Lagoons	None observed.
Pools of Liquid	None observed.
Solid Waste (Including Fill Material)	Miscellaneous debris including concrete, brick, rebar and plastic and paper products are present in scattered areas at the Site.
Stained Soil or Pavement	None observed.
Stains or Corrosion	None observed.
Chemical Storage Tanks	None observed.
Stressed Vegetation	None observed.
Unidentified Substance Containers	None observed.



8.0 INTERVIEWS

Persons interviewed during the completion of this assessment are noted in the table below. Descriptions of the information obtained from interviews completed during this assessment are included in the Sections below. Daniel Weis conducted the interviews during the completion of this assessment.

8.1 Site Owner

We were informed that the Site owner's knowledge regarding environmental conditions at the Site is consistent with that which is described in the myriad of environmental documents pertaining to the Site.

8.2 Key Site Manager

The Site owner representative is also considered to be the Key Site Manager. Please refer to Section 8.1 above.

8.3 Current Occupants

The Site is vacant with no known occupants.

8.4 Local Government Official

We interviewed Ms. Jeanette Liu of the LARWQCB regarding the Site. Mr. Liu confirmed the closure of the agency closure of the Site relative to soil and the ongoing assessment work being completed at the Site relative to evaluations of groundwater impacts that have resulted from off-Site locations. We were also informed that a new case will not need to be opened for the future planned Site development as long as the requirements under the Covenant and Environmental Restriction are complied with. These include adhering to the SMP for the Site, conducting construction activities under a Health and Safety Plan and ensuring that a proper vapor barrier is installed beneath future buildings. In addition, the LARWCB will not require a review of future vapor barrier design plans/specifications. Such a review would fall under the purview of the City of Carson as part of general construction plan design submittal and approval.

8.5 Other Parties

Interviews with other persons were not conducted during the preparation of this assessment. As stated in the ASTM E1527 practice, interviews with past owners, operators, and occupants of a subject property who are likely to have material information regarding the potential for contamination at a given property shall be conducted to the extent that they have been identified and that the information likely to be obtained is not duplicative of information already obtained from other sources. Interviews with persons with past association with the Site were not deemed warranted during the completion of this assessment.



9.0 ADDITIONAL SERVICES – NON-SCOPE ASTM CONSIDERATIONS

Several non-scope ASTM considerations are referenced in the ASTM E1527 practice that a user of a report may wish to evaluate. Listed considerations in the practice include asbestos-containing building materials, biological agents, cultural and historic resources, ecological resources, endangered species, health and safety, indoor air quality (unrelated to releases of hazardous substances or petroleum products into the environment), industrial hygiene, lead-based paint, lead in drinking water, mold, radon, regulatory compliance, and wetlands. No implication is intended by the practice as to the relative importance of inquiry into such non-scope considerations, and the list of considerations is not intended to be all-inclusive. An evaluation of one or more of the non-scope considerations was not requested of our firm as part of the scope of services for the assessment. Therefore, no findings, opinions and conclusions of this assessment are based on said non-scope ASTM considerations.



10.0 FINDINGS AND OPINIONS

With the exception of the known residual petroleum hydrocarbon impacts in soil beneath the Site (below commercial/industrial screening levels) and the known groundwater impacts that have resulted from off-Site sources, no features and/or conditions indicating the presence or likely presence of hazardous substances and/or petroleum products at the Site were identified during the completion of this assessment. Residual soil impacts are considered to be a controlled recognized environmental condition that does not require additional assessment at the time. Any residual petroleum impacted soil that is encountered at the Site during development (if any) will be handled in accordance with the SMP under conventional means and methods. Known groundwater impacts beneath the Site are considered to be recognized environmental condition that also does not require additional assessment at the time. The responsible parties for said impacts are required by the LARWQCB to assess and remediate (if required) groundwater impacts in the area resulting from their unauthorized releases.



11.0 CONCLUSIONS AND RECOMMENDATIONS

We have performed a Phase I Environmental Site Assessment in conformance with the scope and limitations of ASTM International Practice E1527 of the Site identified 21611 S Perry Street in the City of Carson, County of Los Angeles, California (Los Angeles County Assessor's Parcel Number 7327-010-014 and -015). Any exceptions to, or deletions from, this practice are described in Section 1.5 of this report. This assessment has revealed the following in connection with the Site:

- Controlled Recognized Environmental Condition - Residual petroleum hydrocarbon soil impacts present at the Site.
- Recognized Environmental Condition - Known petroleum hydrocarbon groundwater impacts beneath the Site.

As stated previously, we do not recommend that the client complete additional environmental assessment at the Site at this time. Any residual petroleum impacted soil that is encountered at the Site during development (if any) will be handled in accordance with the SMP under conventional means and methods, and any future assessment and remediation of groundwater would be required to be completed by the responsible parties of the unauthorized releases. With adherence to the SMP and Environmental Covenant recorded against the Site, the Site can be redeveloped for its intended commercial use.



12.0 ENVIRONMENTAL PROFESSIONAL STATEMENT

I declare that, to the best of my professional knowledge and belief, I meet the definition of environmental professional as defined in Section 312.10 of 40 CFR. I have the specific qualifications based on education, training, and experience to assess a property of the nature, history, and setting of the Site. I have developed and performed the all appropriate inquiries in conformance with the standards and practices set forth in 40 CFR Part 312. Qualifications of personnel involved with the completion of this report are included in Appendix L.



Daniel Weis, R.E.H.S.
Environmental Manager



13.0 ASSUMPTIONS

No Phase I ESA effort can eliminate uncertainty regarding the potential for recognized environmental conditions to exist in connection with a given property. Performance of the ASTM E1527 practice may reduce such uncertainty but in no way should the findings and report be misconstrued as insurance or a guarantee regarding the potential for recognized environmental conditions in connection with a given property. The ASTM E1527 practice recognizes reasonable limits of time and cost relative to the completion of a Phase I ESA.

During the completion of this ESA, our firm relied on certain information obtained from secondary sources, including but not limited to the user of the report, government agencies, historical research business entities, environmental databases, and interviews with one or more persons. The sources obtained and/or consulted are assumed to be reliable. However, our firm cannot warranty or guarantee that the information provided by these other sources is wholly accurate or complete. Our firm is not responsible for any misrepresentations or false statements that may be provided by others or the lack of pertinent/relevant information that should have been provided/disclosed by others and we assume no responsibility for any consequence as a result of such omissions or withheld information.

Accuracy and completeness of records varies among information sources, including from governmental agencies. As a result, there is a possibility that even with the proper application of the methodologies presented in ASTM E1527, conditions may exist that could not be identified within the scope of this assessment or which were not reasonably identifiable from the available information. In addition, any responses received from Federal, State, Tribal, and local regulatory agency secondary sources of information after the issuance of this report may change certain findings and conclusions of this report.

Estimations and opinions regarding the potential for off-Site properties to adversely impact a given subject property is one of the key components of a Phase I ESA. In most cases, recent property-specific or adjacent-property specific measured groundwater data or other hydrogeological information is not reasonably ascertainable. In the absence of such data, reasonable assumptions regarding the depth and flow of groundwater are made based on various sources including comparisons to surface elevations, land topography and available hydrogeological on the State of California Geotracker database. In addition, estimations and opinions regarding potential impacts from off-Site locations may be based on certain assumptions that a hazardous substance or petroleum product may not migrate laterally within unsaturated soil for a substantial distance and that contaminants that have reached saturated soil and groundwater may attenuate over time and/or may decrease in concentration relative to distance from its source. While any interpretations presented herein may be effective in reducing uncertainty regarding potential impacts to a subject property from off-Site locations, in no way should the findings and report be misconstrued as insurance or a guarantee regarding the potential for such impacts to occur. Greater certainty regarding subsurface conditions at a given property can only be achieved by way of a subsurface sampling effort of one or more media.



14.0 DEFINITIONS

Definitions of key terminology relevant to the ASTM E1527 practice are presented below.

Recognized Environmental Condition - The presence or likely presence of any hazardous substances or petroleum products in, on, or at a property: (1) due to any release to the environment; (2) under conditions indicative of a release to the environment; or (3) under conditions that pose a material threat of a future release to the environment.

Controlled Recognized Environmental Condition - A recognized environmental condition resulting from a past release of hazardous substances or petroleum products that has been addressed to the satisfaction of the applicable regulatory authority (for example, as evidenced by the issuance of a no further action letter or equivalent, or meeting risk-based criteria established by regulatory authority), with hazardous substances or petroleum products allowed to remain in place subject to the implementation of required controls (for example, property use restrictions, activity and use limitations, institutional controls, or engineering controls).

Data Failure - A failure to achieve the historical research objectives as outlined in the ASTM E1527 practice even after reviewing the standard historical sources that are reasonably ascertainable and likely to be useful. Data failure is one type of data gap.

Data Gap - A lack of or inability to obtain information required by this practice despite good faith efforts by the environmental professional to gather such information. Data gaps may result from incompleteness in any of the activities required by the ASTM E1527 practice, including, but not limited to site reconnaissance (for example, an inability to conduct the site visit), and interviews (for example, an inability to interview the key site manager, regulatory officials, etc.). Data gaps are only considered to be significant if they affect the ability of the environmental professional to identify recognized environmental conditions.

De Minimis Condition - A condition that generally does not present a threat to human health or the environment and that generally would not be the subject of an enforcement action if brought to the attention of appropriate governmental agencies. Conditions determined to be de minimis conditions are not recognized environmental conditions nor controlled recognized environmental conditions.

Environment - (A) the navigable waters, the waters of the contiguous zone, and the ocean waters of which the natural resources are under the exclusive management authority of the United States under the Magnuson-Stevens Fishery Conservation and Management Act [16 U.S.C. §§ 1801 et seq.], and (B) any other surface water, groundwater, drinking water supply, land surface or subsurface strata, or ambient air within the United States or under the jurisdiction of the United States.

Good Faith - The absence of any intention to seek an unfair advantage or to defraud another party; an honest and sincere intention to fulfill one's obligations in the conduct or transaction concerned.

Hazardous Substance - Includes hazardous substances designated under section 311 of the Clean Water Act (CWA) or Section 102 of CERCLA, any toxic pollutant listed under Section 307(a) of the CWA, any waste that has been listed as a RCRA hazardous waste or possesses a RCRA hazardous waste characteristic, any substance that is identified as a hazardous pollutant under Section 112 of the Clean Air Act (CAA), and any imminently hazardous chemical that EPA has taken action pursuant to Section 7 of the Toxic Substances Control Act (TSCA).

Historical Recognized Environmental Condition - A past release of any hazardous substances or petroleum products that has been addressed to the satisfaction of the applicable regulatory authority or



meeting unrestricted use criteria established by a regulatory authority, without subjecting the property in question to any required controls (for example, property use restrictions, activity and use limitations, institutional controls, or engineering controls).

Petroleum Exclusion – While the definition of a CERCLA hazardous substance specifically excludes petroleum products and crude oil, the EPA has determined that the petroleum exclusion applies to petroleum products such as gasoline and other fuels containing lead, benzene or other hazardous substances that are normally added during the refining process. Notwithstanding the existence of the petroleum exclusion, petroleum products are included within the scope of the ASTM E1527 practice for multiple reasons. Petroleum products have historically been widely used at commercial properties. In addition, other federal and state laws may impose liability for releases or spills of petroleum products.

Reasonably Ascertainable Information - Information that is (1) publicly available, (2) obtainable from its source within reasonable time and cost constraints and (3) practically reviewable.

Release or Threatened Release - Spilling, leaking, pumping, pouring, emitting, emptying, discharging, injecting, escaping, leaching, dumping or disposing into the environment (including the abandonment or discarding of barrels, containers and other closed receptacles containing any hazardous substance, or pollutant or contaminant).



15.0 REFERENCES

Sources of information consulted during the completion of our Phase I ESA are noted in the sections below.

15.1 Documents, Plans and Reports

- All Appropriate Inquiry” as necessary to satisfy the defenses available under 42 U.S.C. §§ 9607(b)(3), 9607(r)(1), and 9607(q), relying on definitions provided at 42 U.S.C. §§ 9601(35)(B); and as further explained in 40 CFR §§ 312.1 – 312.31.
- ASTM International, "Standard Practice for Environmental Site Assessments: Phase I Environmental Site Assessment Process," ASTM Designation E 1527-13, Published November 2013.
- California Geological Survey, 2002, California Geomorphic Provinces Note 36, Electronic Copy, Revised December.
- California State Water Resources Control Board, Basin Plan for the Coastal Watersheds of Los Angeles and Ventura Counties, Region (4), California, Published 2014.
- EDR Aerial Photographs Report.
- EDR City Directories Report.
- EDR Fire Insurance Maps Report.
- ERIS Regulatory Database Report.
- Prior Phase I ESA (2019)
- USGS Topographic Map, Torrance, California

15.2 Personal Communications

- Designated Site Owner Representative – Recreation Road LLC
- Key Site Manager – Recreation Road LLC
- LARWQCB – Ms. Jeanette Liu

15.3 Agencies Consulted

- California Department of Conservation, Geologic Energy Management Division (CalGEM)
- California Department of Toxic Substances Control
- California State Water Resources Control Board
- County of Los Angeles
- LARWQCB
- United States EPA



FIGURES

FIGURE 1
VICINITY MAP

FIGURE 2
SITE PLAN

FIGURE 3
TOPOGRAPHIC MAP

APPENDICES

APPENDIX A
GROUNDWATER MONITORING REPORT EXCERPTS

APPENDIX B
TITLE REPORT

APPENDIX C
COVENANT AND ENVIRONMENTAL RESTRICTION
AND SOIL MANAGEMENT PLAN

APPENDIX D
ACCESS AGREEMENT

APPENDIX E
SOIL EXCAVATION REPORT EXCERPTS

APPENDIX F
LARWQCB APPROVAL LETTER FOR CRUSHED CONCRETE REUSE

APPENDIX G
LARWQCB NO FURTHER ACTION LETTER FOR SOIL

APPENDIX H
REGULATORY DATABASE REPORT

APPENDIX I
LOS ANGELES COUNTY RECORDS

APPENDIX J
HISTORICAL RESOURCES

APPENDIX K
PHOTOGRAPHS

APPENDIX L
QUALIFICATIONS

FIGURES

FIGURE 1
VICINITY MAP

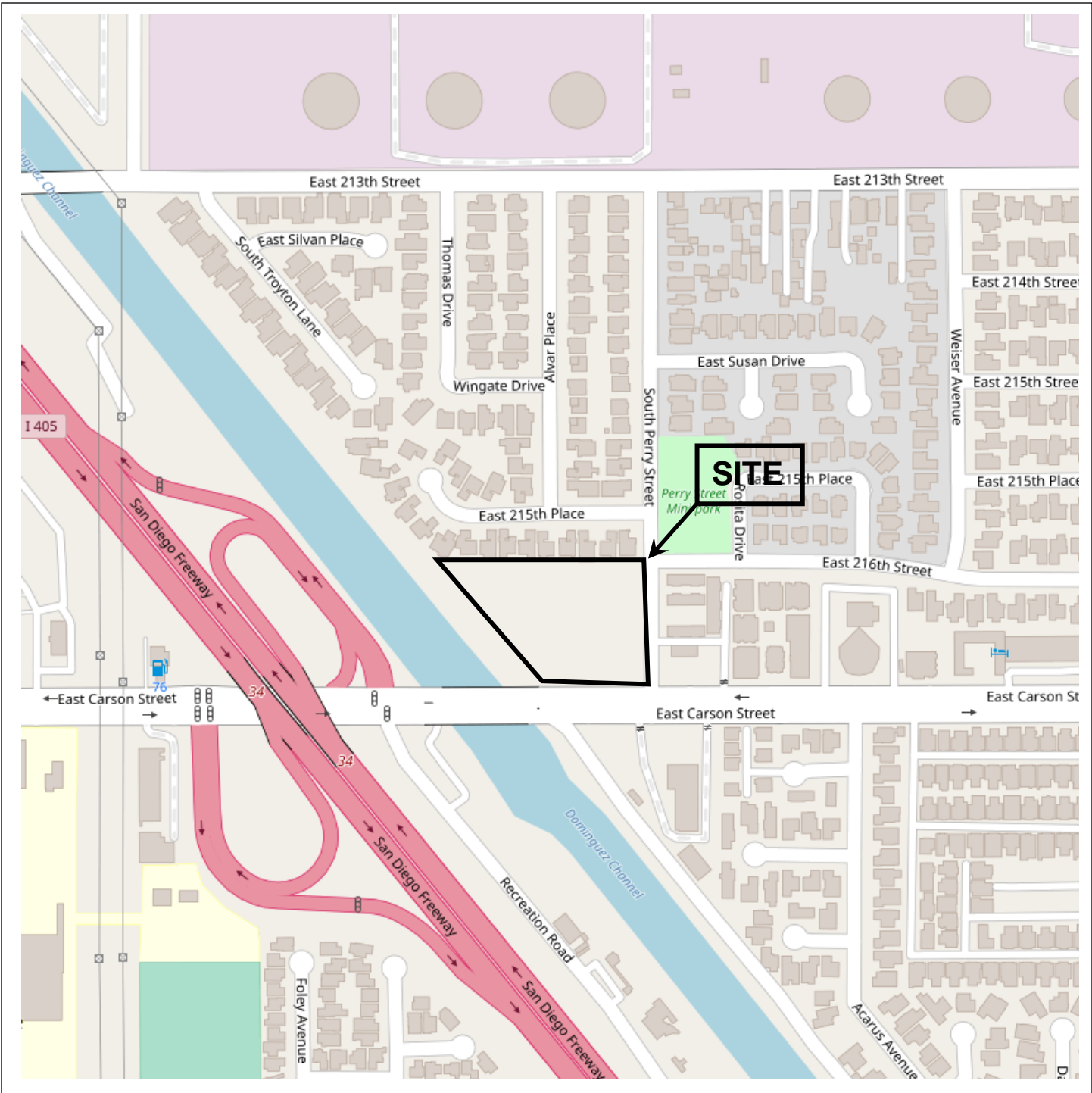


Figure 1 - Vicinity Map

2161 S Perry Street
Carson, California



Prepared by:

Weis Environmental
1938 Kellogg Avenue, Suite 116
Carlsbad, CA 92008



FIGURE 2
SITE PLAN



Figure 2 - Site Plan

21611 S Perry Street
Carson, California



Prepared by:

Weis Environmental
1938 Kellogg Avenue, Suite 116
Carlsbad, CA 92008



FIGURE 3
TOPOGRAPHIC MAP



Figure 3 - Topographic Map

21611 S Perry Street
Carson, California



Prepared by:

Weis Environmental
1938 Kellogg Avenue, Suite 116
Carlsbad, CA 92008



APPENDICES

APPENDIX A
GROUNDWATER MONITORING REPORT EXCERPTS



July 14, 2020

California Regional Water Quality Control Board
Los Angeles Region
320 W. 4th Street, Suite 200
Los Angeles, CA 90013

ATTN: Mr. Majd Nima

SITE: Dominguez Channel, South of East Carson Street
Carson, California (SCP No. 1264; File No. 11-184)

**RE: 2020 FIRST SEMI-ANNUAL GROUNDWATER MONITORING REPORT
JANUARY THROUGH JUNE 2020
DOMINGUEZ CHANNEL RELEASE
CARSON, CALIFORNIA
CLEANUP AND ABATEMENT ORDER NO. R4-2013-0007**

Dear Mr. Nima:

On behalf of Resource Environmental L.L.C. (RELLC, an environmental management company), AECOM has prepared this *2020 First Semi-Annual Groundwater Monitoring Report* for Dominguez Channel south of East Carson Street in Carson, California (Site; see Figure 1).

The groundwater monitoring program for this semi-annual event includes gauging and/or sampling of the existing groundwater monitoring wells within the A, B, and C Zones adjacent to the Dominguez Channel south of East Carson Street (including nearby Recreation Road to the southwest and Ashmill and Cloverbrook Streets to the northeast), at the former Active RV property located at 1202 East Carson Street (former Active RV site), and at/adjacent to the former Texaco Service Station located at 1209 East Carson Street (former Texaco site). Collectively, these areas are herein referred to as the “Project Area.”

This report has been prepared for submittal to the California Regional Water Quality Control Board, Los Angeles Region (LARWQCB), and presents the results for the 2020 first semi-annual groundwater monitoring event. The groundwater monitoring was conducted in accordance with the May 6, 2013 *Groundwater Monitoring Work Plan* (URS, 2013), that was approved by the LARWQCB on May 9, 2013.

BACKGROUND

Light non-aqueous phase liquid (LNAPL) started appearing within the Dominguez Channel south of the Carson Street Bridge in January 2011. The LNAPL was reportedly observed entering into channel waters from sediments within the bottom of the channel and within horizontal, perforated sub-drain pipe systems installed within both the west and east channel levees. The LARWQCB has been working in collaboration with other agencies, to facilitate the assessment and remedy of the release.

In April 2011, the LARWQCB issued orders pursuant to Section 13267 of the California Water Code requiring potential responsible parties to assess contaminants of concern impacting soil, soil vapor, and groundwater at the Dominguez Channel and determine the extent that their facilities may

AECOM
999 Town & Country Road
Orange, CA 92868
Tel: 714.567.2400

have contributed to the release. URS Corporation (URS), on behalf of RELLC, implemented investigations for Shell Oil Products US (Shell) and Chevron Environmental Management Company (Chevron) within the channel and levees, the former Carson Air Harbor (CAH) property located at 21611 South Perry Street, the former Texaco Station located at 1209 East Carson Street, the 76 Station located at 1025 East Carson Street, and the former Active RV property located at 1202 East Carson Street, and within several nearby streets. Investigations for BP Pipelines (North American), Inc. (BP) and Tesoro Corporation have been prepared by AECOM and Orion Environmental Inc., respectively.

Based on the results presented in the *Light Non-Aqueous Phase Liquid Release Assessment Report, Dominguez Channel South of Carson Street, Carson, California* dated October 20, 2011 (URS, 2011), the LARWQCB issued letters to RELLC indicating that the former CAH property, former Texaco Station, and 76 Station were not likely contributors to LNAPL releases in the Dominguez Channel and granted No Further Action (NFA) determinations in association with the Dominguez Channel LNAPL investigation. The LARWQCB recommended that the former Texaco Station and 76 Station sites be transferred back to the Underground Storage Tank (UST) Program because petroleum hydrocarbon impacts related to UST operations remain at the sites. The former Texaco Station was granted closure on March 9, 2015. Several wells both onsite and offsite were destroyed in February 2015; however, the responsibility of the remaining former Texaco Station wells was transferred to RELLC as part of the Dominguez Channel assessment project. The LARWQCB Site Cleanup Program Case No. 0490C for the former CAH property remains active due to onsite and offsite groundwater contamination; however, it has been combined with nearby Case Nos. 0490A (Shell Pipeline Leak – Colony Holdings at 1211 East Carson Street) and 0490B (Shell Pipeline at 21500 South Perry Street) into a single Case No. 0490B entitled Shell Pipeline.

On February 8, 2013, the LARWQCB issued Cleanup and Abatement Order (CAO) No. R4-2013-0007 to BP, Chevron, Phillips 66, and Shell. The CAO requires these responsible parties to cleanup waste and abate the effects of the discharges of waste, specifically petroleum hydrocarbons, to the Dominguez Channel and within the sub-drain pipe system located in the Dominguez Channel levees, and of petroleum hydrocarbons within soil, soil gas, and groundwater near the Dominguez Channel. Letters have been provided to the LARWQCB from Chevron (which also represents Phillips 66), Shell, and BP (effective May 3, 2013) acknowledging RELLC's role to act on their behalf in all future matters before regulatory agencies with regard to this effort.

In response to CAO No. R4-2013-0007, a *Groundwater Monitoring Work Plan* dated May 6, 2013 was prepared by URS on behalf of RELLC (URS, 2013). Per the work plan, groundwater monitoring is to be performed on a semi-annual basis using the A and B Zone groundwater monitoring wells and on a biennial basis using the C Zone groundwater monitoring wells (in addition to the A and B Zone wells). The work plan was approved by the LARWQCB on May 9, 2013, with two requirements:

1. Submit Groundwater Monitoring Reports in accordance with the Time Schedule (Directive 8) within the CAO, and
2. Groundwater Monitoring Reports need to include figures depicting groundwater elevations with the groundwater flow direction for the A Zone and B Zone on a semiannual basis and for the C Zone on a biennial basis, and separate contour maps showing detections of petroleum constituents in groundwater.

These requirements constitute an amendment to the requirements of the CAO.

Groundwater monitoring activities at the Site began in August 2011 and are conducted semi-

annually (except for the second half of 2012). Per the *Groundwater Monitoring Work Plan* approval letter, the first biennial monitoring was performed during the first semi-annual event of 2014.

GROUNDWATER MONITORING ACTIVITIES

Field activities that were completed for the 2020 first semi-annual groundwater monitoring event, which was conducted between April 20 and 23, 2020, included the following:

Dominguez Channel

- Gauging and sampling 16 A, B, or A/B Zone wells (R-MW-1, R-MW-1B, R-MW-2, R-MW-3, R-MW-5, R-MW-6B, R-MW-7A, R-MW-7B, R-MW-8A, R-MW-8B, R-MW-9B, R-MW-10A, R-MW-13B, R-MW-14B, R-MW-16A, and R-MW-16B)
- Gauging and sampling three C Zone wells (R-MW-1C, R-MW-6C, and R-MW-10C)
- Gauging five wells with LNAPL (R-MW-6, R-MW-10B, R-MW-11, R-MW-12, and R-MW-15)
- Gauging only two A Zone wells (R-MW-13A and R-MW-14A) and one A/B Zone well (R-MW-4), and
- Gauging four A/B Zone wells installed by others (DC-1, DC-3, DC-4, and DC-5) and sampling one of those wells (DC-3).

Former Active RV

- Gauging and sampling 10 A or B Zone wells (MW-1A-RV, MW-1B-RV, MW-2A-RV, MW-2B-RV, MW-3A-RV, MW-3B-RV, MW-4A-RV, MW-4B-RV, MW-5A-RV, and MW-5B-RV).

Former Texaco Site

- Gauging and sampling 11 A or B Zone wells (MW-1, MW-4, MW-7, MW-8, MW-8B, MW-9, MW-9B, MW-10, MW-13, MW-13B, and MW-15), and
- Gauging and sampling three C wells (MW-8C, MW-9C, and MW-13C).

The groundwater monitoring well locations are shown on Figure 2. Wells R-MW-6, R-MW-10B, R-MW-11, R-MW-12, and R-MW-15 located along the western levee of Dominguez Channel or within Recreation Road were not sampled during this semi-annual event due to the presence of LNAPL in the wells (see discussion below). With the closure of Case No. R-05994 for the former Texaco site, onsite Texaco Wells MW-11, MW-12, MW-14, and MW-16 and offsite Texaco Wells MW-3, MW-5, and MW-6 were destroyed on February 25 and 26, 2015 with the LARWQCB's concurrence (AECOM, 2015). In addition, with the LARWQCB's concurrence via email on April 15, 2016, some A, A/B, and C Zone wells were eliminated from the monitoring program due to low or non-detect stable concentrations that were not needed to provide plume delineation (Dominguez Channel Wells R-MW-4, R-MW-13A, R-MW-14A, DC-1, DC-4, and DC-5, and former Texaco Wells MW-2, MW-8C, and MW-9C).

Wells R-MW-7A, R-MW-8A, and MW-16A located along the western levee of Dominguez Channel, Well R-MW-10A located on Recreation Road, Wells R-MW-13A and R-MW-14A located northeast of Dominguez Channel within Ashmill and Cloverbrook Streets, respectively, Wells MW-1A-RV through MW-5A-RV located at the former Active RV site, and Wells MW-1, MW-2, MW-4, MW-7, MW-8, MW-9, MW-10, MW-13, and MW-15 at the former Texaco site are screened within the upper water-bearing A Zone, which primarily consists of clays and silts with trace amounts of fine-

July 14, 2020

2020 First Semi-Annual Groundwater Monitoring Report

Dominguez Channel South of Carson Street, Carson, CA

grained sand from the surface to approximately 35 feet below ground surface (bgs). Wells R-MW-1B, R-MW-6B, R-MW-7B, R-MW-8B, R-MW-9B, and MW-16B near the channel, Well R-MW-10B on Recreation Road, Wells R-MW-13B and R-MW-14B within Ashmill and Cloverbrook Streets, respectively, Wells MW-1B-RV through MW-5B-RV located at the former Active RV site, and Wells MW-8B, MW-9B, and MW-13B at the former Texaco site are screened in the deeper water-bearing B Zone, which primarily consists of silty fine sands and silts with some interbedded clay lenses from roughly 35 to 50 feet bgs. Wells R-MW-1 through R-MW-6, R-MW-11, R-MW-12, R-MW-15, DC-1, DC-3, DC-4, and DC-5 at Dominguez Channel are cross-screened between the A and B Zones. Wells R-MW-1C, R-MW-6C, and R-MW-10C at or near Dominguez Channel, and Wells MW-8C, MW-9C, and MW-13C at the former Texaco site are screened within the deeper C Zone, which consists of silty sands from approximately 70 to 80 feet bgs. The screened intervals for the wells are included in Table 1.

The groundwater purging and sampling were conducted by Blaine Tech Services, Inc. (Blaine Tech) of Carson, California, under the oversight of AECOM field personnel. A description of the monitoring methods is presented below.

Groundwater Gauging

On April 20, 2020, prior to purging and sampling, the depth to groundwater in each well relative to the top of casing (TOC) was measured to the nearest 0.01 foot using an electronic water level indicator. An oil-water interface probe was used to measure depth to groundwater in monitoring wells that have historically had LNAPL. Wells R-MW-11 and R-MW-12 contain active skimmers, Well R-MW-6 contains a passive skimmer, and Wells R-MW-10B and R-MW-15 contain a product sock. Product was measured in these wells during this monitoring event. The depth from the monitoring well TOC to the bottom of most of the wells was also measured and recorded to calculate the volume of the water column in the well. Groundwater elevations were calculated by subtracting the water table depth from the top of casing elevation. The depths to water and groundwater elevations are summarized in Table 1.

LNAPL Removal

In August 2011, LNAPL collection was initiated in groundwater monitoring Well R-MW-6 located along the western levee road. Initially, the product was removed weekly by hand bailing. On October 21, 2011, a passive skimmer was installed in Well R-MW-6 and daily LNAPL recovery from the well commenced on October 24, 2011. Due to continued LNAPL detections in Well R-MW-6, URS installed an active LNAPL recovery skimmer system on August 31, 2012. Due to declining product recoveries, the active skimmer was removed from R-MW-6 and replaced with a passive skimmer between March 9 and 17, 2015. Product sheen was detected in Well R-MW-6 during this monitoring event. Since September 15, 2011, approximately 688 gallons (as of June 24, 2020) of LNAPL have been removed from Well R-MW-6.

In July 2014, LNAPL recovery Well R-MW-11 was installed along the western levee road (URS, 2014). Initially, product was removed by bailing, then with a passive skimmer. On October 17, 2014, an active skimmer was installed in Well R-MW-11. A product thickness of 0.02 feet was observed in Well R-MW-11 during this monitoring event. Since July 23, 2014, approximately 374 gallons (as of June 24, 2020) of LNAPL have been removed from Well R-MW-11. In December 2014, LNAPL recovery Well R-MW-12 was installed roughly mid-way between Wells R-MW-6 and R-MW-11 (URS, 2015). Initially, a passive skimmer was used to remove product from the well, then the active skimmer from Well R-MW-6 was installed in Well R-MW-12 in March 2015. A product thickness of 0.07 feet was observed in Well R-MW-12 during this monitoring event. Through June

24, 2020, approximately 1,097 gallons of LNAPL have been removed from Well R-MW-12.

In February 2016, LNAPL recovery Well R-MW-15 was installed approximately 20 feet south of Well R-MW-6C. A passive skimmer was initially installed in this well on March 2, 2016, then an active skimmer was installed between August 2 and 12, 2016. On April 25, 2018, a passive skimmer was reinstalled in the well. In May 2019, the passive skimmer was removed, and a product sock was installed. Product sheen was detected in Well R-MW-15 during this monitoring event. Through June 24, 2020, approximately 199 gallons of product have been recovered from Well R-MW-15.

Measurable LNAPL was detected for the first time in Well R-MW-10B during the 2015 second semi-annual groundwater monitoring event. An absorbent sock was first installed in the well on February 3, 2016. The socks that are placed in the well are checked periodically and replaced as necessary. Product sheen was detected in Well R-MW-10B during this monitoring event.

In addition, product socks were installed in Wells R-MW-1B and MW-2A-RV in May 2013 to absorb the LNAPL sheen present in the two wells. The socks were checked periodically and replaced as necessary, until they were removed in January 2014. Product socks were installed in Wells MW-1A-RV and MW-2A-RV in June 2014 to absorb the LNAPL sheen present in the two wells. The socks are checked periodically and replaced as necessary. Sheen was not observed in these wells during this monitoring event.

Purging and Sampling Methods

After gauging, post-purge groundwater samples were collected from the wells for laboratory analysis. The wells were purged and sampled with a Grundfos® submersible well pump using low-flow/low-stress procedures (U.S. Environmental Protection Agency [USEPA]/540/S-95/504, April 1996) to minimize the impact of the purging process on groundwater chemistry during sample collection, and to minimize the volume of water purged and disposed. Purge rates of approximately 100 to 200 milliliters per minute (ml/min) were utilized.

Water quality indicator parameters were used to determine purging needs prior to sample collection in each well. The goal was to minimize drawdown where possible (less than 0.33 feet), with frequent monitoring of water quality parameters. Particular care was taken to insert the pump at the desired interval in the well screen with minimal disturbance to the water in the well casing. Water purged from each well was monitored for various field parameters including temperature, pH, turbidity, electrical conductivity, dissolved oxygen (DO), and oxidation reduction potential (ORP) using a YSI™ multi-parameter meter equipped with a flow-through cell. Purging continued until temperature, pH, and conductivity had stabilized. Measured field parameters are listed in Table 1. Copies of the groundwater purge logs are provided in Attachment A.

Groundwater samples were collected from 44 monitoring wells between April 20 through 23, 2020 for laboratory analysis. Due to the presence of LNAPL, active or passive skimmers are located in Wells R-MW-6, R-MW-11, and R-MW-12, and absorbent socks are located in Wells R-MW-10B and R-MW-15; therefore, samples were not collected from these five wells. Groundwater samples were collected from the discharge tubing of the well pump following well purging. The submersible well pump was cleaned prior to use and between wells by washing in a solution of Liquinox, rinsing with tap water, final rinsing with deionized water, and air drying. New, disposable, polyethylene discharge tubing was attached to the pump following each decontamination procedure and was changed between each well. Duplicate samples were collected from Wells R-MW-1, R-MW-6B, R-MW-8B, R-MW-10C, MW-1B-RV, MW-1, and MW-8, and labeled DUP-1-DC, DUP-2-DC, DUP-3-DC, DUP-4-DC, DUP-1-RV, Dup-1-TEX, and Dup-2-TEX, respectively. Six equipment blanks were collected by pumping deionized water through the utilized pumps and clean, disposable,

polyethylene tubing into sample containers following decontamination procedures. Eleven trip blank samples were included in ice chests during sample collection and transport. The equipment and trip blanks were placed on hold pending the results of the field samples.

Sample containers and handling procedures conformed to the established protocols for each specific parameter as described in USEPA SW-846. The sample bottles, once filled and preserved as required, were labeled with the following: well identification number, sample number, date and time sampled, job number, site/client name and location, and sampling personnel's initials. The labeled samples were logged on a chain-of-custody (COC) document, placed in an ice chest containing ice, and transported to Eurofins Calscience Irvine, Inc. (Eurofins) of Irvine, California, for analysis. Eurofins is accredited by California's Environmental Laboratory Accreditation Program (ELAP). The temperatures of the ice chests were recorded by the laboratory upon sample receipt and were within acceptable range. COC documents were maintained throughout the sampling program. Copies of the COC documents are included in Attachment B with the laboratory reports.

Laboratory Analysis Program

Forty-four primary groundwater samples and seven field duplicate groundwater samples were analyzed for the following:

- Total petroleum hydrocarbons (TPH) in the gasoline range (TPHg), TPH as diesel (TPHd), and TPH as oil (TPHo) by USEPA Method 8015B, and
- Volatile organic compounds (VOCs), including fuel oxygenates methyl tert-butyl ether (MTBE), diisopropyl ether (DIPE), ethanol (EtOH), ethyl tert-butyl ether (ETBE), tert-amyl methyl ether (TAME), and tert-butyl alcohol (TBA) by USEPA Method 8260B.

GROUNDWATER MONITORING RESULTS

Groundwater Elevation and Contours

Groundwater depth and elevation data for this reporting period are presented in Table 1. Historical groundwater elevation data are included in Attachment C. As shown in Table 1:

- Measured depths to water in the A Zone wells (screened between approximately 4 and 35 feet bgs) ranged from 4.61 (MW-2) to 16.93 (R-MW-16A) feet below top of casing (btoc). Groundwater elevations for the A Zone wells ranged from 3.06 (R-MW-16A) to 14.33 (MW-4) feet above mean sea level (msl). Between the 2019 second semi-annual groundwater monitoring event and the current reporting period, A Zone groundwater elevations decreased an average of 2.65 feet for the Dominguez Channel wells, increased an average of 0.15 feet for the former Active RV wells, and decreased an average of 1.31 feet for the former Texaco wells.
- Measured depths to water in the B Zone wells (screened between approximately 30 and 60 feet bgs) ranged from 12.25 (MW-8B) to 17.70 (MW-5B-RV) feet btoc. Groundwater elevations for the B Zone wells ranged from 3.24 (R-MW-10B) to 5.56 (MW-8B) feet msl. Between the 2019 second semi-annual groundwater monitoring event and the current reporting period, B Zone groundwater elevations decreased an average of 1.99, 0.78, and 1.74 feet for the Dominguez Channel, former Active RV, and former Texaco site wells, respectively.
- Measured depths to water in the C Zone wells (screened between approximately 70 and 80 feet bgs) ranged from 15.32 (R-MW-10C) to 19.53 (MW-8C) feet btoc. Groundwater

elevations for the C Zone wells ranged from -1.64 (MW-8C) to 1.75 (R-MW-10C) feet msl. Between the 2019 second semi-annual groundwater monitoring event and the current reporting period, C Zone groundwater elevations decreased an average of 1.94 and 1.25 feet for the Dominguez Channel and former Texaco site wells, respectively.

Wells that were screened across both A and B Zones (e.g., R-MW-1 and DC-1) were not included in the above summaries.

Interpretive groundwater elevation contour maps for all three groundwater zones (A, B, and C) were prepared using both kriging and polynomial regression with SURFER™, a graphical contouring software program. Both the kriging and polynomial regression methods provide a statistical interpolation of data points to generate elevation contours. Kriging provides a more precise extrapolation of the data points and is useful for interpreting local groundwater flow patterns. By contrast, polynomial regression processes the data so that underlying large-scale trends and patterns are shown; which is used for trend surface analysis.

In addition to the Dominguez Channel, former Active RV site, and former Texaco site wells, groundwater elevation data for the nearby Shell Pipeline site north of East Carson Street have been used to assist in preparation of the groundwater elevation contour maps.

The groundwater elevation contour maps are presented as Figures 3A and 3B for the A Zone, Figures 3C and 3D for the B Zone, and Figures 3E and 3F for the C Zone. The resultant groundwater contours based on polynomial regression indicate a southwest groundwater flow direction with a gradient of about 0.02 foot/foot (ft/ft) for the A Zone (Figures 3A and 3B), a south-southwest groundwater flow direction with a gradient of about 0.005 ft/ft for the B Zone (Figures 3C and 3D), and a northwest groundwater flow direction with a gradient of about 0.002 ft/ft for the C Zone (Figures 3E and 3F).

Groundwater Analytical Results

Chemical analytical results for this reporting period are presented in Table 2. Historical analytical results are included in Attachment C. For duplicate samples, the maximum concentration detected in either the primary or duplicate sample has been used to represent the presence of the analyte in the sample.

In summary, TPHg and/or VOCs were detected above laboratory reporting limits in 37 of the 38 wells sampled. Well R-MW-5 had no detections above the laboratory reporting limits. A summary of detections for TPHg, benzene, MTBE, TBA, and DIPE in wells at Dominguez Channel, the former Active RV site, and the former Texaco site is provided in the table below.

Detected Compound	Number of Detections	Minimum Detection (µg/L)	Maximum Detection (µg/L)	Well with Maximum Concentration
Dominguez Channel				
TPHg	17	36 J	34,000	R-MW-1B
Benzene	17	0.26 J	7,800	R-MW-1B
MTBE	3	0.45 J	1.1	DC-3
TBA	9	8.9 J	1,800	R-MW-6B
DIPE	17	0.25 J	640	R-MW-1C



July 14, 2020
 2020 First Semi-Annual Groundwater Monitoring Report
 Dominguez Channel South of Carson Street, Carson, CA

Detected Compound	Number of Detections	Minimum Detection (µg/L)	Maximum Detection (µg/L)	Well with Maximum Concentration
Former Active RV Site				
TPHg	10	1,600	54,000	MW-2A-RV
Benzene	9	120	14,000	MW-1A-RV
MTBE	0	< 2.5	<25	--
TBA	5	91	700	MW-2B-RV
DIPE	10	3.5	1,400	MW-1B-RV
Former Texaco Site				
TPHg	14	43 J	21,000	MW-1
Benzene	11	0.36J	5,100	MW-1
MTBE	2	0.68	2.7	MW-13
TBA	5	5.9 J	340	MW-13B
DIPE	12	0.35 J	1,600	MW-9B

µg/L – micrograms per liter

<1.0 – Not detected above the laboratory reporting limit.

J – Reported value is below the laboratory reporting limit, but above the method detection limit; result is estimated.

Copies of the laboratory reports are included in Attachment B. Based on results of the analyses, isoconcentration contour maps for dissolved-phase TPHg, benzene, and DIPE in groundwater are provided as Figures 4A/4B, 5A/5B, and 6A/6B for the A and B Zones, respectively. In addition to the Dominguez Channel, former Active RV, and former Texaco site wells, groundwater concentration data for the nearby Shell Pipeline site have been included to assist in preparation of the isoconcentration contour maps. Historical analytical results for the CAH wells associated with the Shell Pipeline site are presented in Attachment C. TPHg, benzene, and DIPE hydrographs are provided in Attachment D.

AECOM conducted a check of data completeness for the analytical laboratory results for the groundwater samples collected. All samples were analyzed as requested and all holding times were met. Due to matrix interference, the result for benzene for one sample was qualified as estimated (“J”). No other data were qualified. Overall, based on this limited validation, the data as qualified are useable for their intended purpose. A copy of AECOM’s data validation memorandum is included as Attachment E.

WASTE MANAGEMENT

Liquid wastes (decontamination water and well purge water) were collected and stored in three 55-gallon Department of Transportation (DOT)-approved drums, which were labeled to identify the source of the waste. The drums were stored onsite in a designated area pending lawful disposal.

FUTURE PLANNED ACTIVITIES

Groundwater monitoring will continue on a semi-annual basis and will be next performed during the fourth quarter of 2020. An updated site conceptual model report will be prepared.



CONCLUSIONS

- A southwest groundwater flow direction with a gradient of 0.02 ft/ft in the A zone; a south-southwest groundwater flow direction with a gradient of 0.005 ft/ft in the B zone; and a northwest groundwater flow direction with a gradient of about 0.002 ft/ft for the C zone are consistent with recent monitoring events.
- LNAPL was observed in Wells R-MW-6, R-MW-10B, R-MW-11, R-MW-12, and R-MW-15 in April 2020. This is consistent with previous groundwater monitoring events. LNAPL removal activities are conducted regularly using active skimmers (R-MW-11 and R-MW-12), a passive skimmer (R-MW-6), and absorbent socks (R-MW-10B and R-MW-15).
- The highest Project Area TPHg concentration (54,000 µg/L) was detected in former Active RV Well MW-2A-RV.
- The highest Project Area benzene concentration (14,000 µg/L) was detected in former Active RV Well MW-1A-RV.
- The highest Project Area DIPE concentration (1,600 µg/L) was detected in former Texaco Well MW-9B.
- As shown in the time series graphs included in Attachment D, TPHg, benzene, and DIPE concentrations in existing monitoring wells generally appear to be stable or decreasing, with a few instances of fluctuation. Groundwater elevations have generally been increasing over time.

STATEMENT OF LIMITATIONS

The conclusions, if any, presented in this report are professional opinions based solely upon the data described in this report. They are intended exclusively for the purpose outlined herein and the site location and project indicated. This report is for the sole use and benefit of the Client. The scope of services performed in execution of this effort may not be appropriate to satisfy the needs of other users, and any use or reuse of this document or the findings, conclusions, or recommendations presented herein is at the sole risk of said user. No express or implied representation or warranty is included or intended in this report except that the work was performed within the limits prescribed by the Client with the customary thoroughness and competence of professionals working in the same area on similar projects.



July 14, 2020
2020 First Semi-Annual Groundwater Monitoring Report
Dominguez Channel South of Carson Street, Carson, CA

REFERENCES

- AECOM, 2015. *Groundwater Monitoring Well Destruction, Former Texaco Service Station, 1209 East Carson Street, Carson, California, CRWQCB Case No. R-05994*. March 4.
- URS Corporation (URS), 2011. *Light Non-Aqueous Phase Liquid Release Assessment Report, Dominguez Channel South of Carson Street, Carson, California*. October 20.
- URS, 2013. *Groundwater Monitoring Work Plan, Dominguez Channel Release, Carson, California, Cleanup and Abatement Order No. R4-2013-0007 (SCP No. 1264; File No. 11-184)*. May 6.
- URS, 2014. *LNAPL Recovery Well R-MW-11 Installation Report, Dominguez Channel, South of Carson Street, Carson, California, Cleanup and Abatement Order No. R4-2013-0007*. August 22.
- URS, 2015. *LNAPL Recovery Well R-MW-12 Installation Report, Dominguez Channel, South of Carson Street, Carson, California, Cleanup and Abatement Order No. R4-2013-0007*. January 20.

CLOSING

If you have any questions regarding this summary report or need additional information concerning the Project, please call Robert Michna at (510) 219-3082, or Greg Vogelpohl with RELLC at (805) 286-4076.

Sincerely,

AECOM

Robert Michna
Project Manager

Laurie S. Fernandez, PG
Principal Geologist



July 14, 2020
2020 First Semi-Annual Groundwater Monitoring Report
Dominguez Channel South of Carson Street, Carson, CA

List of Attachments:

Tables

- 1 Groundwater Levels and Field Parameters
- 2 Summary of Detected Analytes in Groundwater

Figures

- 1 Site Vicinity Map
- 2 Site Plan
- 3A Groundwater Elevation Contour Map – A Zone, April 20, 2020 (Kriging)
- 3B Groundwater Elevation Contour Map – A Zone, April 20, 2020 (Polynomial Regression)
- 3C Groundwater Elevation Contour Map – B Zone, April 20, 2020 (Kriging)
- 3D Groundwater Elevation Contour Map – B Zone, April 20, 2020 (Polynomial Regression)
- 3E Groundwater Elevation Contour Map – C Zone, April 20, 2020 (Kriging)
- 3F Groundwater Elevation Contour Map – C Zone, April 20, 2020 (Polynomial Regression)
- 4A TPHg Isoconcentration Contour Map – A Zone, April 2020
- 4B TPHg Isoconcentration Contour Map – B Zone, April 2020
- 5A Benzene Isoconcentration Contour Map – A Zone, April 2020
- 5B Benzene Isoconcentration Contour Map – B Zone, April 2020
- 6A DIPE Isoconcentration Contour Map – A Zone, April 2020
- 6B DIPE Isoconcentration Contour Map – B Zone, April 2020

Attachments

- A Well Purging and Sampling Logs
- B Chain-of-Custody Documentation and Analytical Laboratory Reports
- C Historical Groundwater Data
- D Groundwater Monitoring Well Hydrographs and Time Series Graphs
- E Data Validation Memorandum

cc: John Englehardt, RELLC
George Phair, RELLC
Cindy Kezos, BP
Robert Speer, CEMC
Richard Solomon, Phillips 66

Greg Vogelpohl, RELLC
Joseph Lentini, Equilon
Ed Teran, LACDPW
Todd Littleworth, CEMC

TABLES

TABLE 1
GROUNDWATER LEVELS AND FIELD PARAMETERS
2020 FIRST SEMI-ANNUAL GROUNDWATER MONITORING
RELLC-Dominguez Channel
Carson, California
(Page 1 of 2)

Monitoring Well ID	Aquifer Zone	Notes	Gauging Date	Gauging Time	GROUNDWATER LEVELS					Approximate Screened Interval (feet bgs)	FIELD PARAMETERS							
					Depth to Groundwater (feet btoc)	Standing Product Thickness (feet)	Total Well Depth (feet btoc)	Casing Elevation (feet MSL)	Groundwater Elevation (feet MSL)		Sample Date	TEMP (°F)	TEMP (°C)	pH	Conductivity (µS/cm)	Turbidity (NTU)	DO (mg/L)	ORP (mV)
DOMINGUEZ CHANNEL																		
R-MW-1	A/B	1	4/20/2020	12:29	12.92	0.00	49.27	16.95	4.03	10-50	4/21/2020	73.76	23.20	6.94	4,899	34	1.37	-230.9
R-MW-1B	B	1	4/20/2020	12:32	12.88	0.00	53.77	16.76	3.88	32-52	4/22/2020	71.24	21.80	6.90	4,492	2	0.22	-145.7
R-MW-1C	C	1	4/20/2020	12:38	16.86	0.00	76.81	16.93	0.07	67-77	4/22/2020	71.24	21.80	6.45	21060	2	0.17	-41.6
R-MW-2	A/B	1	4/20/2020	12:20	16.67	0.00	49.74	20.45	3.78	10-50	4/21/2020	70.70	21.50	7.17	23,845	5	0.42	40.3
R-MW-3	A/B	1	4/20/2020	12:13	17.10	0.00	49.72	20.84	3.74	10-50	4/21/2020	71.24	21.80	7.11	29,853	1	0.31	27.1
R-MW-4	A/B	--	4/20/2020	9:37	17.09	0.00	49.62	20.14	3.05	10-50	--	--	--	--	--	--	--	--
R-MW-5	A/B	1	4/20/2020	9:42	17.30	0.00	49.64	20.38	3.08	10-50	4/21/2020	71.06	21.70	7.02	25,370	2	0.42	30.8
R-MW-6	A/B	3	4/20/2020	14:12	15.90	Sheen	--	20.07	4.17	10-50	--	--	--	--	--	--	--	--
R-MW-6B	B	1	4/20/2020	9:52	16.75	0.00	56.10	20.12	3.37	36-56	4/21/2020	70.16	21.20	6.96	36,977	6	0.21	-252.8
R-MW-6C	C	1	4/20/2020	9:57	18.87	0.00	80.05	19.99	1.12	70-80	4/22/2020	71.78	22.10	6.51	36237	3	0.30	-120
R-MW-7A	A	1	4/20/2020	10:06	15.71	0.00	29.88	19.97	4.26	10-30	4/22/2020	72.32	22.40	6.95	18,376	1	0.72	-131.7
R-MW-7B	B	1	4/20/2020	10:10	16.87	0.00	52.03	20.15	3.28	32-52	4/22/2020	71.42	21.90	7.04	39,682	1	0.29	-307.9
R-MW-8A	A	1	4/20/2020	10:21	16.30	0.00	29.80	19.74	3.44	10-30	4/22/2020	70.70	21.50	6.64	28,015	1	0.26	-0.8
R-MW-8B	B	1	4/20/2020	10:27	16.46	0.00	51.40	19.93	3.47	31-51	4/22/2020	70.52	21.40	6.80	37,952	4	0.32	-167.9
R-MW-9B	B	1	4/20/2020	12:44	15.36	0.00	55.07	19.22	3.86	35-55	4/22/2020	69.08	20.60	7.08	11,562	1	0.39	104.3
R-MW-10A	A	1	4/20/2020	8:39	12.02	0.00	28.32	17.05	5.03	18-28	4/21/2020	74.30	23.50	7.35	3,767	5	0.48	1.8
R-MW-10B	B	3	4/20/2020	8:34	13.87	Sheen	--	17.11	3.24	30-40	--	--	--	--	--	--	--	--
R-MW-10C	C	1	4/20/2020	8:28	15.32	0.00	80.08	17.07	1.75	70-80	4/21/2020	72.32	22.40	6.77	34740	10	0.29	-34.1
R-MW-11	A/B	3	4/20/2020	14:28	16.75	0.02	--	20.98	4.25	10-50	--	--	--	--	--	--	--	--
R-MW-12	A/B	3	4/20/2020	14:20	17.00	0.07	--	19.30	2.36	10-50	--	--	--	--	--	--	--	--
R-MW-13A	A	--	4/20/2020	9:07	6.81	0.00	34.96	19.38	12.57	10-30	--	--	--	--	--	--	--	--
R-MW-13B	B	1	4/20/2020	9:12	14.28	0.00	49.91	19.54	5.26	31-51	4/21/2020	70.88	21.60	6.78	6045	2	0.66	75.8
R-MW-14A	A	--	4/20/2020	9:24	5.75	0.00	34.91	19.98	14.23	10-30	--	--	--	--	--	--	--	--
R-MW-14B	B	1	4/20/2020	9:33	14.94	0.00	49.26	19.82	4.88	31-51	4/21/2020	73.40	23.00	7.37	5,353	3	0.30	50.5
R-MW-15	A/B	3	4/20/2020	14:08	16.44	Sheen	--	19.67	3.23	10-50	--	--	--	--	--	--	--	--
R-MW-16A	A	1	4/20/2020	11:50	16.93	0.00	30.27	19.99	3.06	10-30	4/22/2020	70.52	21.40	6.60	30,001	2	0.26	-14.7
R-MW-16B	B	1	4/20/2020	11:56	16.47	0.00	51.64	19.83	3.36	32-52	4/22/2020	69.44	20.80	7.77	34,122	4	0.18	-159.4
DC-1	A/B	--	4/20/2020	7:47	16.40	0.00	53.37	20.30	3.90	13-53	--	--	--	--	--	--	--	--
DC-3	A/B	1	4/20/2020	9:22	14.97	0.00	49.32	17.75	2.78	5-50	4/21/2020	73.76	23.20	6.93	31,330	4	0.51	-12.5
DC-4	A/B	--	4/20/2020	9:13	13.95	0.00	49.97	16.63	2.68	5-50	--	--	--	--	--	--	--	--
DC-5	A/B	--	4/20/2020	8:48	13.82	0.00	49.80	16.20	2.38	5-50	--	--	--	--	--	--	--	--
FORMER ACTIVE RV																		
MW-1A-RV	A	1	4/20/2020	8:53	11.33	0.00	33.03	19.03	7.70	13-33	4/23/2020	74.12	23.40	6.91	10,748	2	0.55	-230.0
MW-1B-RV	B	1	4/20/2020	8:47	14.99	0.00	48.24	19.16	4.17	38-48	4/23/2020	74.30	23.50	6.91	16,321	3	0.40	-102.6
MW-2A-RV	A	1	4/20/2020	7:35	11.21	0.00	33.42	19.74	8.53	15-35	4/23/2020	75.74	24.30	7.38	7,068	3	0.50	-161.7
MW-2B-RV	B	1	4/20/2020	7:45	15.89	0.00	50.08	19.98	4.09	40-50	4/23/2020	73.76	23.20	7.07	16,201	2	0.53	-122.9
MW-3A-RV	A	1	4/20/2020	8:31	15.85	0.00	32.82	20.34	4.49	13-33	4/23/2020	79.70	26.50	7.24	5,724	5	0.61	-99.8
MW-3B-RV	B	1	4/20/2020	8:37	16.58	0.00	48.92	20.25	3.67	39-49	4/23/2020	76.46	24.70	7.26	5,220	3	0.57	-141.2
MW-4A-RV	A	1	4/20/2020	8:15	10.94	0.00	34.51	20.91	9.97	15-35	4/23/2020	70.88	21.60	6.98	2,081	5	2.56	-157.0
MW-4B-RV	B	1	4/20/2020	8:22	17.23	0.00	48.93	21.12	3.89	39-49	4/23/2020	74.12	23.40	7.18	5,039	10	1.80	-95.3
MW-5A-RV	A	1	4/20/2020	7:57	13.91	0.00	34.40	21.69	7.78	15-35	4/23/2020	73.94	23.30	7.11	4,915	6	0.81	-234.3
MW-5B-RV	B	1	4/20/2020	8:00	17.70	0.00	48.46	21.79	4.09	38.5-48.5	4/23/2020	77.72	25.40	6.94	4,415	24	0.73	-115.8

TABLE 1
GROUNDWATER LEVELS AND FIELD PARAMETERS
2020 FIRST SEMI-ANNUAL GROUNDWATER MONITORING
RELLC-Dominguez Channel
Carson, California
(Page 2 of 2)

Monitoring Well ID	Aquifer Zone	Notes	Gauging Date	Gauging Time	GROUNDWATER LEVELS					Approximate Screened Interval (feet bgs)	FIELD PARAMETERS							
					Depth to Groundwater (feet btoc)	Standing Product Thickness (feet)	Total Well Depth (feet btoc)	Casing Elevation (feet MSL)	Groundwater Elevation (feet MSL)		Sample Date	TEMP (°F)	TEMP (°C)	pH	Conductivity (µS/cm)	Turbidity (NTU)	DO (mg/L)	ORP (mV)
FORMER TEXACO SERVICE STATION																		
MW-1	A	1	4/20/2020	7:51	5.11	0.00	24.95	18.04	12.93	5-25	4/20/2020	74.84	23.80	7.06	2,118	20	1.80	-266.1
MW-2	A	--	4/20/2020	7:45	4.61	0.00	--	18.51	13.90	4-23	--	--	--	--	--	--	--	--
MW-3											Destroyed							
MW-4	A	1	4/20/2020	8:00	5.05	0.00	23.22	19.38	14.33	5-25	4/20/2020	73.22	22.90	7.18	2,443	4	0.12	-128.6
MW-5											Destroyed							
MW-6											Destroyed							
MW-7	A	1	4/20/2020	7:34	6.70	0.00	17.75	18.06	11.36	4-24	4/20/2020	74.48	23.60	7.88	1,358	4	0.19	-382.1
MW-8	A	1	4/20/2020	10:55	6.87	0.00	24.15	17.89	11.02	5-25	4/20/2020	74.12	23.40	7.09	1,307	3	0.30	-90.5
MW-8B	B	1	4/20/2020	10:46	12.25	0.00	49.42	17.81	5.56	40-50	4/20/2020	70.52	21.40	6.74	18,593	27	0.53	-77.1
MW-8C	C	--	4/20/2020	10:48	19.53	0.00	80.10	17.89	-1.64	70-80	4/20/2020	72.14	22.3	7.03	17637	113	1.26	-129.2
MW-9	A	1	4/20/2020	9:36	5.56	0.00	24.68	17.65	12.09	5-25	4/20/2020	74.30	23.50	7.09	1619	7	0.61	-261.0
MW-9B	B	1	4/20/2020	9:42	12.45	0.00	49.92	17.51	5.06	45-50	4/20/2020	73.04	22.80	6.82	16,115	4	0.28	-120.9
MW-9C	C	--	4/20/2020	9:40	17.69	0.00	77.18	17.39	-0.30	72.5-77.5	4/20/2020	73.04	22.8	6.93	11699	84	0.21	-110.6
MW-10	A	1	4/20/2020	9:44	5.90	0.00	23.10	17.83	11.93	5-25	4/20/2020	73.40	23.00	7.16	4,801	6	0.37	-355.2
MW-11											Destroyed							
MW-12											Destroyed							
MW-13	A	1	4/20/2020	10:57	6.21	0.00	27.12	18.64	12.43	8-28	4/22/2020	76.28	24.60	7.14	3,583	1	0.39	-216.7
MW-13B	B	1	4/20/2020	11:00	14.51	0.00	60.04	18.78	4.27	50-60	4/22/2020	70.52	21.40	6.95	15,886	5	0.91	-87.5
MW-13C	C	1	4/20/2020	11:04	18.97	0.00	76.54	18.66	-0.31	72-77	4/22/2020	70.70	21.5	6.93	3097	5	0.61	-106.5
MW-14											Destroyed							
MW-15	A	1	4/20/2020	11:09	5.43	0.00	26.84	19.00	13.57	5-30	4/22/2020	73.04	22.80	6.95	2,639	3	0.23	-220.6
MW-16											Destroyed							

Notes:

1. "Post-purge" sample
 2. Well was not gauged or sampled due to the presence of free product and an active \ passive skimmer in the well
 3. Well not sampled due to free product/sheen in the well
- Groundwater Elevation = Top of casing elevation - (Depth to Water - (0.8 * Standing Product Thickness))
 -- = not analyzed/not measured/not sampled
 btoc = below top of casing

MSL = mean sea level
 bgs = below ground surface
 mV = millivolts
 °F = degrees Fahrenheit
 °C = degrees Celsius

µS/cm = microSiemens per centimeter
 NTU = nephelometric turbidity units
 DO = dissolved oxygen
 mg/L = milligrams per liter
 ORP = oxidation reduction potential

**TABLE 2
SUMMARY OF DETECTED ANALYTES IN GROUNDWATER
2020 FIRST SEMI-ANNUAL GROUNDWATER MONITORING
RELLC-Dominguez Channel
Carson, California
(Page 1 of 3)**

DOMINGUEZ CHANNEL WELLS																									
WELL ID		R-MW-1	R-MW-1	R-MW-1B	R-MW-1C	R-MW-2	R-MW-3	R-MW-5	R-MW-6B	R-MW-6B	R-MW-6C	R-MW-7A	R-MW-7B	R-MW-8A	R-MW-8B	R-MW-8B	R-MW-9B	R-MW-10A	R-MW-10C	R-MW-10C	R-MW-13B	R-MW-14B	R-MW-16A	R-MW-16B	DC-3
SAMPLE DATE		4/21/2020	4/21/2020	4/22/2020	4/22/2020	4/21/2020	4/21/2020	4/21/2020	4/21/2020	4/22/2020	4/22/2020	4/22/2020	4/22/2020	4/22/2020	4/22/2020	4/22/2020	4/22/2020	4/21/2020	4/21/2020	4/21/2020	4/21/2020	4/22/2020	4/22/2020	4/21/2020	4/21/2020
SAMPLE NAME		R-MW-1	DUP-1-DC	R-MW-1B	R-MW-1C	R-MW-2	R-MW-3	R-MW-5	R-MW-6B	DUP-2-DC	R-MW-6C	R-MW-7A	R-MW-7B	R-MW-8A	R-MW-8B	DUP-3-DC	R-MW-9B	R-MW-10A	R-MW-10C	DUP-4-DC	R-MW-13B	R-MW-14B	R-MW-16A	R-MW-16B	DC-3
SAMPLE DELIVERY GROUP	Unit	440-264972-1	440-264972-1	440-265038-1	440-265038-1	440-264972-1	440-264972-1	440-264972-1	440-264972-1	440-264972-1	440-265038-1	440-265038-1	440-265038-1	440-265038-1	440-265038-1	440-265038-1	440-265038-1	440-264972-1	440-264972-1	440-264972-1	440-264972-1	440-265038-1	440-265038-1	440-265038-1	440-264972-1
Total Petroleum Hydrocarbons (TPH)																									
Gasoline Range Organics	µg/L	27000	26000	34000	640	320	350	330	28000	29000	260	820	15000	59	11000	13000	690	< 50	110	100	< 50	< 50	110	36J	160
TPH as Diesel	mg/L	2.7	2.7	2.0	0.58	0.17J	0.22J	0.12J	2.0	1.9	0.26J	0.19J	1.3	0.18J	0.51	0.85	0.49	< 0.47	0.15J	0.13J	< 0.47	< 0.48	0.84	0.17J	< 0.47
ORO (C29-C40)	mg/L	0.23J	0.14J	< 0.47	< 0.46	< 0.47	< 0.47	< 0.47	< 0.47	< 0.47	< 0.46	< 0.47	< 0.47	< 0.46	< 0.46	< 0.47	< 0.47	< 0.47	< 0.47	< 0.47	< 0.47	< 0.48	< 0.47	< 0.47	< 0.47
Volatile Organic Compounds (VOCs)																									
Benzene	µg/L	2900	3100	7800	2.4	0.26J	< 0.50	11	6800	6700	1.2	2.2	3200	5.0	3500	3500	45	1.1	< 0.50	0.38J	< 0.50	< 0.50	1.9	0.82	0.70
tert-Butyl Alcohol	µg/L	490	750	170J	< 10	< 10	< 10	8.9J	1600	1800	< 10	82	200	< 10	180	210	240	< 10	< 10	< 10	< 10	< 10	15	< 10	< 10
n-Butylbenzene	µg/L	4.9J	4.7	< 10	< 0.50	< 0.50	< 0.50	< 0.50	< 10	< 10	< 0.50	< 0.50	< 5.0	< 0.50	< 5.0	< 5.0	< 0.50	< 0.50	< 0.50	< 0.50	< 0.50	< 0.50	< 0.50	< 0.50	< 0.50
sec-Butylbenzene	µg/L	5.0	4.6	< 10	< 0.50	< 0.50	< 0.50	0.35J	< 10	< 10	< 0.50	2.5	< 5.0	< 0.50	< 5.0	< 5.0	< 0.50	< 0.50	< 0.50	< 0.50	< 0.50	< 0.50	< 0.50	< 0.50	< 0.50
tert-Butylbenzene	µg/L	< 5.0	< 1.0	< 10	< 0.50	< 0.50	< 0.50	< 0.50	< 10	< 10	< 0.50	< 0.50	< 5.0	< 0.50	< 5.0	< 5.0	< 0.50	< 0.50	< 0.50	< 0.50	< 0.50	< 0.50	< 0.50	< 0.50	< 0.50
Chloroform	µg/L	< 5.0	< 1.0	< 10	< 0.50	< 0.50	< 0.50	< 0.50	< 10	< 10	< 0.50	< 0.50	< 5.0	< 0.50	< 5.0	< 5.0	< 0.50	< 0.50	< 0.50	< 0.50	< 0.50	< 0.50	< 0.50	< 0.50	< 0.50
1,2-Dichloroethane	µg/L	< 5.0	< 1.0	< 10	7.9	6.7	< 0.50	0.32J	5.3J	< 10	23	4.5	< 5.0	< 0.50	< 5.0	< 5.0	0.56	< 0.50	14	12	< 0.50	< 0.50	< 0.50	< 0.50	< 0.50
cis-1,2-Dichloroethene	µg/L	< 5.0	< 1.0	< 10	< 0.50	< 0.50	< 0.50	< 0.50	< 10	< 10	< 0.50	< 0.50	< 5.0	< 0.50	< 5.0	< 5.0	< 0.50	< 0.50	< 0.50	< 0.50	< 0.50	< 0.50	< 0.50	< 0.50	< 0.50
Diisopropyl Ether	µg/L	110	94	190	640	240	250	0.25J	310	290	160	11	510	1.9	110	130	120	< 0.50	83	63	< 0.50	< 0.50	2.5	0.65	150
Ethylbenzene	µg/L	300	280	270	< 0.50	< 0.50	< 0.50	< 0.50	330	290	< 0.50	< 0.50	96	< 0.50	12	11	< 0.50	< 0.50	< 0.50	< 0.50	< 0.50	< 0.50	< 0.50	< 0.50	< 0.50
Isopropylbenzene	µg/L	41	39	18	< 0.50	< 0.50	< 0.50	4.0	32	28	< 0.50	21	9.0	< 0.50	12	13	0.33J	< 0.50	< 0.50	< 0.50	< 0.50	< 0.50	< 0.50	< 0.50	< 0.50
p-Isopropyltoluene	µg/L	8.3	8.1	5.7J	< 0.50	< 0.50	< 0.50	< 0.50	< 10	< 10	< 0.50	< 0.50	< 5.0	< 0.50	< 5.0	< 5.0	< 0.50	< 0.50	< 0.50	< 0.50	< 0.50	< 0.50	< 0.50	< 0.50	< 0.50
MTBE	µg/L	< 5.0	< 1.0	< 10	< 0.50	0.45J	0.65	< 0.50	< 10	< 10	< 0.50	< 0.50	< 5.0	< 0.50	< 5.0	< 5.0	< 0.50	< 0.50	< 0.50	< 0.50	< 0.50	< 0.50	< 0.50	< 0.50	1.1
Naphthalene	µg/L	15	18	15	< 0.50	< 0.50	< 0.50	< 0.50	38	34	< 0.50	< 0.50	14	< 0.50	< 5.0	< 5.0	< 0.50	< 0.50	< 0.50	< 0.50	< 0.50	< 0.50	< 0.50	< 0.50	< 0.50
n-Propylbenzene	µg/L	39	35	19	< 0.50	< 0.50	< 0.50	0.85	38	33	< 0.50	0.58	10	< 0.50	14	14	< 0.50	< 0.50	< 0.50	< 0.50	< 0.50	< 0.50	< 0.50	< 0.50	< 0.50
Toluene	µg/L	150	150	380	0.25J	< 0.50	< 0.50	0.36J	600	480	1.7	< 0.50	410	< 0.50	25	26	< 0.50	< 0.50	< 0.50	< 0.50	< 0.50	< 0.50	< 0.50	< 0.50	< 0.50
1,2,4-Trimethylbenzene	µg/L	68	62	100	< 0.50	< 0.50	< 0.50	< 0.50	130	110	< 0.50	< 0.50	33	< 0.50	< 5.0	< 5.0	< 0.50	< 0.50	< 0.50	< 0.50	< 0.50	< 0.50	< 0.50	< 0.50	< 0.50
1,3,5-Trimethylbenzene	µg/L	44	41	24	< 0.50	< 0.50	< 0.50	< 0.50	21	16	< 0.50	< 0.50	4.8J	< 0.50	< 5.0	< 5.0	< 0.50	< 0.50	< 0.50	< 0.50	< 0.50	< 0.50	< 0.50	< 0.50	< 0.50
m,p-Xylene	µg/L	230	210	280	< 1.0	< 1.0	< 1.0	< 1.0	270	220	< 1.0	< 1.0	190	< 1.0	8.0J	8.5J	< 1.0	< 1.0	< 1.0	< 1.0	< 1.0	< 1.0	< 1.0	< 1.0	< 1.0
o-Xylene	µg/L	32	30	24	< 0.50	< 0.50	< 0.50	< 0.50	29	23	0.28J	< 0.50	28	< 0.50	3.9J	3.9J	< 0.50	< 0.50	< 0.50	< 0.50	< 0.50	< 0.50	< 0.50	< 0.50	< 0.50
Xylenes, Total	µg/L	260	240	300	< 1.5	< 1.5	< 1.5	< 1.5	300	240	< 1.5	< 1.5	220	< 1.5	12J	12J	< 1.5	< 1.5	< 1.5	< 1.5	< 1.5	< 1.5	< 1.5	< 1.5	< 1.5

Notes:
 Gasoline Range Organics by U.S. Environmental Protection Agency (USEPA) Method 8015B
 VOCs by USEPA Method 8260B
 mg/L = milligrams per liter
 µg/L = micrograms per liter
 Bold text indicates results above laboratory reporting limit.
 < = values reported less than laboratory reporting limit (RL)
 J = Reported value is estimated.

TABLE 2
SUMMARY OF DETECTED ANALYTES IN GROUNDWATER
2020 FIRST SEMI-ANNUAL GROUNDWATER MONITORING
RELLC-Dominguez Channel
Carson, California
(Page 2 of 3)

FORMER ACTIVE RV WELLS												
WELL ID		MW-1A-RV	MW-1B-RV	MW-1B-RV	MW-2A-RV	MW-2B-RV	MW-3A-RV	MW-3B-RV	MW-4A-RV	MW-4B-RV	MW-5A-RV	MW-5B-RV
SAMPLE DATE		4/23/2020	4/23/2020	4/23/2020	4/23/2020	4/23/2020	4/23/2020	4/23/2020	4/23/2020	4/23/2020	4/23/2020	4/23/2020
SAMPLE NAME		MW-1A-RV	MW-1B-RV	DUP-1-RV	MW-2A-RV	MW-2B-RV	MW-3A-RV	MW-3B-RV	MW-4A-RV	MW-4B-RV	MW-5A-RV	MW-5B-RV
SAMPLE DELIVERY GROUP	Unit	440-265100-1	440-265100-1	440-265100-1	440-265100-1	440-265100-1	440-265100-1	440-265100-1	440-265100-1	440-265100-1	440-265100-1	440-265100-1
<i>Total Petroleum Hydrocarbons (TPH)</i>												
Gasoline Range Organics	µg/L	45000	1600	1600	54000	2900	40000	22000	20000	18000	4300	45000
TPH as Diesel	mg/L	3.2	0.70	0.55	4.2	1.1	1.8	1.9	1.2	1.1	1.2	2.1
ORO (C29-C40)	mg/L	0.36J	< 0.47	< 0.47	0.18J	< 0.47	< 0.47	< 0.47	< 0.52	< 0.49	< 0.51	< 0.48
<i>Volatile Organic Compounds (VOCs)</i>												
Benzene	µg/L	14000	< 2.5	< 2.0	12000	120	6900	2200	430	2900	250	7000
tert-Butyl Alcohol	µg/L	< 500	91	81	< 500	700	< 200	98J	< 100	120	< 10	310J
n-Butylbenzene	µg/L	< 25	< 2.5	< 2.0	< 25	< 2.5	< 10	< 5.0	5.1	< 5.0	2.0	< 20
sec-Butylbenzene	µg/L	< 25	< 2.5	< 2.0	< 25	< 2.5	< 10	4.1J	4.4	< 5.0	7.7	< 20
tert-Butylbenzene	µg/L	< 25	< 2.5	< 2.0	< 25	< 2.5	< 10	< 5.0	< 1.0	< 5.0	0.92	< 20
Chloroform	µg/L	< 25	< 2.5	< 2.0	< 25	< 2.5	< 10	< 5.0	< 1.0	< 5.0	< 0.50	< 20
1,2-Dichloroethane	µg/L	< 25	< 2.5	< 2.0	< 25	< 2.5	< 10	< 5.0	< 1.0	< 5.0	< 0.50	< 20
cis-1,2-Dichloroethene	µg/L	< 25	< 2.5	< 2.0	< 25	< 2.5	< 10	< 5.0	< 1.0	< 5.0	< 0.50	< 20
Diisopropyl Ether	µg/L	1200	1300	1400	1200	1000	250	250	3.5	140	14	200
Ethylbenzene	µg/L	230	< 2.5	< 2.0	830	< 2.5	620	71	140	180	5.1	610
Isopropylbenzene	µg/L	44	< 2.5	< 2.0	46	1.9J	60	32	48	27	68	39
p-Isopropyltoluene	µg/L	< 25	< 2.5	< 2.0	< 25	< 2.5	9.2J	7.4	6.9	2.5J	0.29J	< 20
MTBE	µg/L	< 25	< 2.5	< 2.0	< 25	< 2.5	< 10	< 5.0	< 1.0	< 5.0	< 0.50	< 20
Naphthalene	µg/L	< 25	< 2.5	< 2.0	150	< 2.5	130	< 5.0	85	11	< 0.50	62
n-Propylbenzene	µg/L	43	< 2.5	< 2.0	54	< 2.5	71	22	56	24	31	41
Toluene	µg/L	260	< 2.5	< 2.0	510	1.6J	460	45	140	69	24	540
1,2,4-Trimethylbenzene	µg/L	32	< 2.5	< 2.0	< 25	< 2.5	6.4J	2.8J	3.5	3.1J	0.52	15J
1,3,5-Trimethylbenzene	µg/L	< 25	< 2.5	< 2.0	33	< 2.5	31	4.5J	17	13	< 0.50	51
m,p-Xylene	µg/L	110	< 5.0	< 4.0	180	< 5.0	150	70	110	100	9.3	360
o-Xylene	µg/L	44	< 2.5	< 2.0	85	< 2.5	110	< 5.0	40	10	1.4	92
Xylenes, Total	µg/L	150	< 7.5	< 6.0	270	< 7.5	260	70	150	110	11	450

Notes:

Gasoline Range Organics by U.S. Environmental Protection Agency (USEPA) Method 8015B

VOCs by USEPA Method 8260B

mg/L = milligrams per liter

µg/L = micrograms per liter

Bold text indicates results above laboratory reporting limit.

< = values reported less than laboratory reporting limit (RL)

J = Reported value is estimated.

TABLE 2
SUMMARY OF DETECTED ANALYTES IN GROUNDWATER
2020 FIRST SEMI-ANNUAL GROUNDWATER MONITORING
RELLC-Dominguez Channel
Carson, California
(Page 3 of 3)

FORMER TEXACO SITE WELLS																	
WELL ID		MW-1-TEX	MW-1-TEX	MW-4-TEX	MW-7-TEX	MW-8-TEX	MW-8-TEX	MW-8B-TEX	MW-8C-TEX	MW-9-TEX	MW-9B-TEX	MW-9C-TEX	MW-10-TEX	MW-13-TEX	MW-13B-TEX	MW-13C-TEX	MW-15-TEX
SAMPLE DATE		4/20/2020	4/20/2020	4/20/2020	4/20/2020	4/20/2020	4/20/2020	4/20/2020	4/20/2020	4/20/2020	4/20/2020	4/20/2020	4/20/2020	4/22/2020	4/22/2020	4/22/2020	4/22/2020
SAMPLE NAME		MW-1-TEX	Dup-1-TEX	MW-4-TEX	MW-7-TEX	MW-8-TEX	Dup-2-TEX	MW-8B-TEX	MW-8C-TEX	MW-9-TEX	MW-9B-TEX	MW-9C-TEX	MW-10-TEX	MW-13-TEX	MW-13B-TEX	MW-13C-TEX	MW-15-TEX
SAMPLE DELIVERY GROUP	Unit	440-264907-1	440-264907-1	440-264907-1	440-264907-1	440-264907-1	440-264907-1	440-264907-1	440-264907-1	440-264907-1	440-264907-1	440-264907-1	440-264907-1	440-265040-1	440-265040-1	440-265040-1	440-265040-1
Total Petroleum Hydrocarbons (TPH)																	
Gasoline Range Organics	µg/L	21000	21000	440	11000	9900	10000	1200	150	6500	2300	170	3000	360	2200	43J	500
TPH as Diesel	mg/L	1.1	1.2	0.33J	0.84	0.80	0.80	0.59	< 0.50	0.79	0.71	0.13J	0.52	0.55	0.76	0.42J	0.18J
ORO (C29-C40)	mg/L	< 0.49	< 0.50	< 0.48	< 0.48	< 0.47	< 0.48	< 0.47	< 0.50	< 0.51	< 0.47	< 0.47	< 0.48	< 0.48	< 0.50	0.15J	< 0.48
Volatile Organic Compounds (VOCs)																	
Benzene	µg/L	4900	5100	0.69	15	550	560	< 2.0	< 0.50	280	< 5.0	< 0.50	3.5	1.1	14	0.45J	0.36J
tert-Butyl Alcohol	µg/L	< 20	< 20	< 10	< 10	9.0J	9.1J	< 40	< 10	< 10	150	5.9J	< 10	< 10	340	6.7J	< 10
n-Butylbenzene	µg/L	2.7	2.3	< 1.0	8.0	10	11	< 4.0	< 1.0	4.0	< 10	< 1.0	0.79J	< 1.0	< 5.0	< 1.0	< 1.0
sec-Butylbenzene	µg/L	3.4	2.8	< 0.50	6.8	10	11	< 2.0	< 0.50	13	< 5.0	< 0.50	8.4	< 0.50	< 2.5	< 0.50	< 0.50
tert-Butylbenzene	µg/L	< 1.0	< 1.0	< 0.50	0.76	0.94	1.1	< 2.0	< 0.50	1.7	< 5.0	< 0.50	2.3	0.28J	< 2.5	< 0.50	< 0.50
Chloroform	µg/L	1.1	< 1.0	< 0.50	< 0.50	< 0.50	< 0.50	< 2.0	< 0.50	< 0.50	< 5.0	< 0.50	< 0.50	< 0.50	< 2.5	< 0.50	< 0.50
1,2-Dichloroethane	µg/L	< 1.0	< 1.0	< 0.50	< 0.50	< 0.50	< 0.50	< 2.0	< 0.50	< 0.50	< 5.0	< 0.50	< 0.50	< 0.50	< 2.5	< 0.50	< 0.50
cis-1,2-Dichloroethene	µg/L	< 1.0	< 1.0	< 0.50	< 0.50	< 0.50	< 0.50	< 2.0	< 0.50	< 0.50	< 5.0	< 0.50	< 0.50	2.5	< 2.5	< 0.50	< 0.50
Diisopropyl Ether	µg/L	4.3	4.2	0.35J	< 0.50	13	13	760	97	17	1600	130	3.7	2.4	1100	19	< 0.50
Ethylbenzene	µg/L	230	200	< 0.50	55	9.3	9.9	< 2.0	< 0.50	7.1	< 5.0	< 0.50	< 0.50	< 0.50	< 2.5	< 0.50	< 0.50
Isopropylbenzene	µg/L	65	59	< 0.50	83	44	48	< 2.0	< 0.50	34	< 5.0	< 0.50	24	< 0.50	< 2.5	< 0.50	< 0.50
p-Isopropyltoluene	µg/L	3.7	3.1	< 0.50	7.7	2.5	2.7	< 2.0	< 0.50	1.9	< 5.0	< 0.50	< 0.50	< 0.50	< 2.5	< 0.50	< 0.50
MTBE	µg/L	< 1.0	< 1.0	< 0.50	< 0.50	0.68	0.68	< 2.0	< 0.50	< 0.50	< 5.0	< 0.50	< 0.50	2.7	< 2.5	< 0.50	< 0.50
Naphthalene	µg/L	35	32	< 1.0	1.6	17	20	< 4.0	< 1.0	7.2	< 10	< 1.0	< 1.0	< 1.0	< 5.0	< 1.0	< 1.0
n-Propylbenzene	µg/L	55	46	< 0.50	82	53	59	< 2.0	< 0.50	29	< 5.0	< 0.50	2.7	< 0.50	< 2.5	< 0.50	< 0.50
Toluene	µg/L	440	440	< 0.50	6.1	53	56	< 2.0	< 0.50	25	< 5.0	< 0.50	0.60	< 0.50	< 2.5	< 0.50	< 0.50
1,2,4-Trimethylbenzene	µg/L	91	80	< 0.50	0.56	0.58	0.63	< 2.0	< 0.50	1.4	< 5.0	< 0.50	0.47J	< 0.50	< 2.5	< 0.50	< 0.50
1,3,5-Trimethylbenzene	µg/L	4.5	4.0	< 0.50	1.3	0.64	0.71	< 2.0	< 0.50	2.4	< 5.0	< 0.50	< 0.50	< 0.50	< 2.5	< 0.50	< 0.50
m,p-Xylene	µg/L	310	290	< 1.0	28	22	24	< 4.0	< 1.0	24	< 10	< 1.0	0.94J	< 1.0	< 5.0	< 1.0	< 1.0
o-Xylene	µg/L	23	21	< 0.50	41	7.0	7.6	< 2.0	< 0.50	17	< 5.0	< 0.50	< 0.50	< 0.50	< 2.5	< 0.50	< 0.50
Xylenes, Total	µg/L	330	310	< 1.0	69	29	32	< 4.0	< 1.0	41	< 10	< 1.0	0.94J	< 1.0	< 5.0	< 1.0	< 1.0

Notes:

Gasoline Range Organics by U.S. Environmental Protection Agency (USEPA) Method 8015B

VOCs by USEPA Method 8260B

mg/L = milligrams per liter

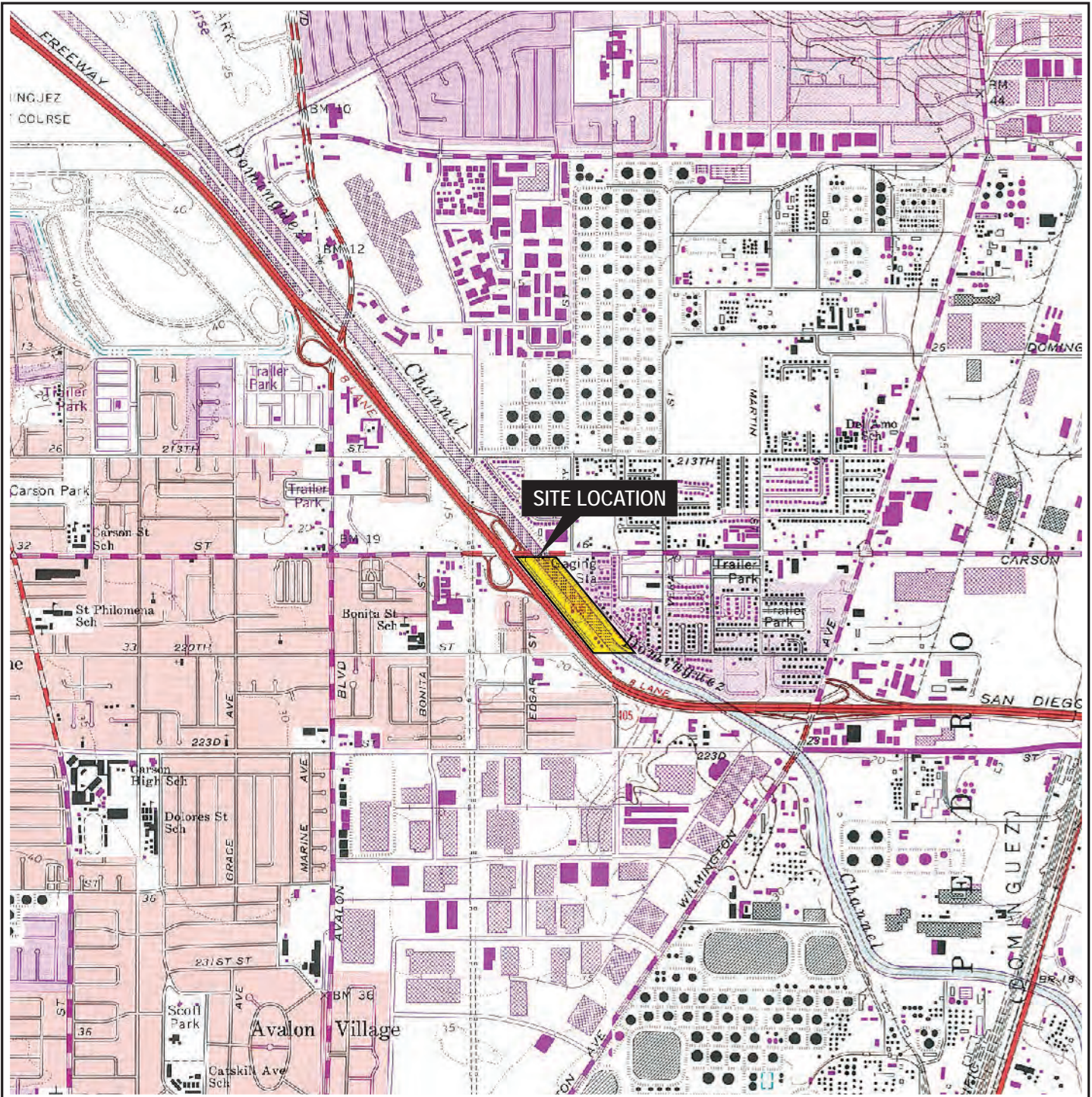
µg/L = micrograms per liter

Bold text indicates results above laboratory reporting limit.

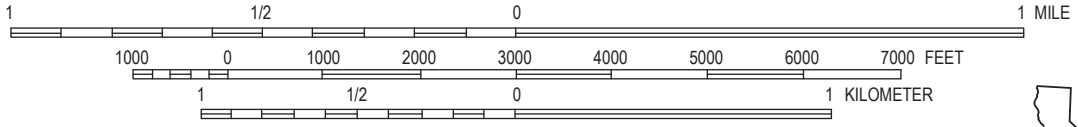
< = values reported less than laboratory reporting limit (RL)

J = Reported value is estimated.

FIGURES



SCALE 1:24,000



REFERENCE:
 Portion of 7.5-minute Series (Topographic) Map
 United States Department of the Interior Geological Survey
 Long Beach and Torrance, California Quadrangle 1981

SITE VICINITY MAP

Project No.: 60623156	Date: JUNE 2020	Project: DOMINGUEZ CHANNEL INVESTIGATION RESOURCE ENVIRONMENTAL LLC (RELLC)	Figure 1
-----------------------	-----------------	--	----------



K:\2011\1\Dominguez Channel\Figure 1 Site Vic Map Dominguez Channel



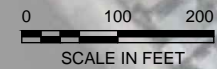
EXPLANATION

- R-MW-1 MONITORING WELL LOCATION (DOMINGUEZ CHANNEL)
- MW-1A-RV MONITORING WELL LOCATION (FORMER ACTIVE RV SITE)
- MW-1 MONITORING WELL LOCATION (FORMER CARSON AIR HARBOR SITE)
- MW-1 MONITORING WELL LOCATION (FORMER TEXACO SITE)
- MW-3 DESTROYED MONITORING WELL LOCATION (FORMER TEXACO SITE)
- MW-4 DESTROYED MONITORING WELL LOCATION (FORMER TEXACO SITE)
- MH-#1W MANHOLE LOCATION
- R-CPT-1 SOIL BORING LOCATION. GROUNDWATER SAMPLE COLLECTED BY HYDROPUNCH (FEB. 2012) (DOMINGUEZ CHANNEL)

AECOM

SITE PLAN

Proj. No.: 60623156	Date: JUNE 2020
Project: DOMINGUEZ CHANNEL INVESTIGATION RELLC	Figure: 2





- ### EXPLANATION
- + MONITORING WELL LOCATION (DOMINGUEZ CHANNEL)
 - + MONITORING WELL LOCATION (FORMER ACTIVE RV SITE)
 - + MONITORING WELL LOCATION (FORMER CARSON AIR HARBOR SITE)
 - + MONITORING WELL LOCATION (FORMER TEXACO SITE)
 - + DESTROYED MONITORING WELL LOCATION (FORMER TEXACO SITE)
 - INDICATES DIRECTION OF GROUNDWATER FLOW
 - GROUNDWATER ELEVATION CONTOUR (FEET MSL)

NOTE:
CONTOURING USING KRIGING

GROUNDWATER LEVELS RELLC - Dominguez Channel Carson, California			
Monitoring Well ID	Gauging Date	Groundwater Elevation (feet MSL)	Depth to Groundwater (feet bloc)
DOMINGUEZ CHANNEL			
R-MW-1*	04/20/2020	4.05	12.92
R-MW-2*	04/20/2020	3.76	16.67
R-MW-3*	04/20/2020	3.74	17.10
R-MW-4*	04/20/2020	3.05	17.08
R-MW-5*	04/20/2020	2.08	17.30
R-MW-6*	04/20/2020	4.17	15.50
R-MW-7A*	04/20/2020	4.26	15.71
R-MW-6A*	04/20/2020	3.44	16.30
R-MW-10A*	04/20/2020	5.03	12.02
R-MW-11*	04/20/2020	4.25	16.70
R-MW-12*	04/20/2020	2.36	17.00
R-MW-13A	04/20/2020	12.57	6.81
R-MW-14A*	04/20/2020	14.23	5.75
R-MW-15*	04/20/2020	3.23	16.44
R-MW-16A*	04/20/2020	3.08	16.53
DC-1*	04/20/2020	3.90	16.40
DC-3*	04/20/2020	2.78	14.97
DC-4*	04/20/2020	1.68	13.95
DC-5*	04/20/2020	2.38	13.82
ACTIVE RV			
MW-1A-RV	04/20/2020	7.70	11.33
MW-2A-RV	04/20/2020	9.53	11.71
MW-3A-RV	04/20/2020	4.49	15.80
MW-4A-RV	04/20/2020	9.97	10.94
MW-5A-RV	04/20/2020	7.78	13.51
CARSON AIR HARBOR			
MW-1	04/20/2020	7.50	9.97
MW-2	04/20/2020	8.23	9.75
MW-3*	04/20/2020	8.36	8.87
MW-4	04/20/2020	7.41	10.55
MW-5	04/20/2020	7.10	10.43
MW-7A	04/20/2020	7.67	10.65
MW-8A	04/20/2020	10.73	6.61
MW-9A	04/20/2020	6.26	11.21
A/C-MW-1	04/20/2020	14.86	5.21
A/C-MW-2	04/20/2020	14.15	5.29
A/C-MW-3	04/20/2020	15.35	3.83
A/C-MW-4	04/20/2020	15.25	3.62
A/C-MW-5A	04/20/2020	13.37	7.40
A/C-MW-6A	04/20/2020	12.42	7.97
A/C-MW-7A	04/20/2020	13.20	6.18
A/C-MW-8A	04/20/2020	14.85	3.67
FORMER TEXACO SERVICE STATION			
MW-1	04/20/2020	13.93	5.11
MW-2	04/20/2020	13.50	4.6*
MW-3	04/20/2020	Destroyed	
MW-4	04/20/2020	14.33	5.05
MW-5	04/20/2020	Destroyed	
MW-6	04/20/2020	Destroyed	
MW-7	04/20/2020	11.36	6.70
MW-8	04/20/2020	11.52	6.67
MW-9	04/20/2020	12.59	5.56
MW-10	04/20/2020	11.23	5.90
MW-11	04/20/2020	Destroyed	
MW-12	04/20/2020	Destroyed	
MW-13	04/20/2020	12.43	6.2*
MW-14	04/20/2020	Destroyed	
MW-15	04/20/2020	13.57	5.13
MW-16	04/20/2020	Destroyed	

Notes:
MSL = mean sea level
bloc = below top of casing
* Well not used for contouring

GROUNDWATER ELEVATION CONTOUR MAP A ZONE APRIL 20, 2020 (KRIGING)

Proj. No.: 60623156	Date: JUNE 2020
Project: DOMINGUEZ CHANNEL INVESTIGATION RELLC	Figure: 3A



EXPLANATION

- MONITORING WELL LOCATION (DOMINGUEZ CHANNEL)
- MONITORING WELL LOCATION (FORMER ACTIVE RV SITE)
- MONITORING WELL LOCATION (FORMER CARSON AIR HARBOR SITE)
- MONITORING WELL LOCATION (FORMER TEXACO SITE)
- DESTROYED MONITORING WELL LOCATION (FORMER TEXACO SITE)
- INDICATES DIRECTION OF GROUNDWATER FLOW

--- 6 --- GROUNDWATER ELEVATION CONTOUR (FEET MSL)
 NOTE:
 CONTOURING USING POLYNOMIAL REGRESSION.

GROUNDWATER LEVELS RELLC - Dominguez Channel Carson, California			
Monitoring Well ID	Gauging Date	Groundwater Elevation (feet MSL)	Depth to Groundwater (feet bloc)
DOMINGUEZ CHANNEL			
R-MW-1*	04/25/2020	4.03	12.92
R-MW-2*	04/20/2020	3.79	16.67
R-MW-3*	04/20/2020	3.74	17.10
R-MW-4*	04/20/2020	3.05	17.09
R-MW-5*	04/20/2020	3.08	17.30
R-MW-6*	04/20/2020	4.17	15.90
R-MW-7A*	04/20/2020	4.26	15.71
R-MW-6A*	04/20/2020	3.44	16.30
R-MW-10A*	04/20/2020	5.03	12.07
R-MW-11*	04/20/2020	4.25	16.75
R-MW-12*	04/20/2020	2.36	17.00
R-MW-13A	04/20/2020	12.57	6.5
R-MW-14A*	04/20/2020	14.23	5.75
R-MW-15*	04/20/2020	3.23	16.44
R-MW-16A*	04/20/2020	3.05	16.93
DC-1*	04/20/2020	3.57	16.40
DC-3*	04/20/2020	2.78	14.97
DC-4*	04/20/2020	2.09	13.95
DC-5*	04/20/2020	2.39	13.82
ACTIVE RV			
MW-1A-RV	04/20/2020	7.70	11.33
MW-2A-RV	04/20/2020	6.03	11.21
MW-3A-RV	04/20/2020	4.45	15.85
MW-4A-RV	04/20/2020	9.37	10.94
MW-5A-RV	04/20/2020	7.78	15.91
CARSON AIR HARBOR			
MW-1	04/20/2020	7.50	9.91
MW-2	04/20/2020	6.23	9.75
MW-3*	04/20/2020	8.36	8.87
MW-4	04/20/2020	7.41	10.55
MW-5	04/20/2020	7.10	10.43
MW-FA	04/20/2020	7.87	10.65
MW-8A	04/20/2020	10.70	6.6*
MW-5A	04/20/2020	6.26	11.21
A/C-MW-1	04/20/2020	14.66	5.2*
A/C-MW-2	04/20/2020	14.15	5.29
A/C-MW-3	04/20/2020	15.55	3.63
A/C-MW-4	04/20/2020	15.26	3.62
A/C-MW-5A	04/20/2020	13.32	7.40
A/C-MW-6A	04/20/2020	12.42	7.97
A/C-MW-7A	04/20/2020	13.00	6.6
A/C-MW-8A	04/20/2020	14.65	3.67
FORMER TEXACO SERVICE STATION			
MW-1	04/20/2020	12.93	5.1*
MW-2	04/20/2020	13.90	4.6*
MW-3	04/20/2020	Destroyed	
MW-4	04/20/2020	14.33	5.05
MW-5	04/20/2020	Destroyed	
MW-6	04/20/2020	Destroyed	
MW-7	04/20/2020	11.36	6.70
MW-8	04/20/2020	11.02	6.67
MW-9	04/20/2020	12.09	5.56
MW-10	04/20/2020	11.93	5.90
MW-11	04/20/2020	Destroyed	
MW-12	04/20/2020	Destroyed	
MW-13	04/20/2020	12.43	6.2*
MW-14	04/20/2020	Destroyed	
MW-15	04/20/2020	13.57	5.43
MW-16	04/20/2020	Destroyed	

Notes:
 MSL = mean sea level
 bloc = below top of casing
 * We not used for contouring



**GROUNDWATER ELEVATION CONTOUR MAP
 A ZONE
 APRIL 20, 2020
 (POLYNOMIAL REGRESSION)**

Proj. No.: 60623156	Date: JUNE 2020
Project: DOMINGUEZ CHANNEL INVESTIGATION RELLC	Figure: 3B



EXPLANATION

- R-MW-1 MONITORING WELL LOCATION (DOMINGUEZ CHANNEL)
- MW-1A-RV MONITORING WELL LOCATION (FORMER ACTIVE RV SITE)
- MW-1 MONITORING WELL LOCATION (FORMER CARSON AIR HARBOR SITE)
- MW-1 MONITORING WELL LOCATION (FORMER TEXACO SITE)
- MW-3 DESTROYED MONITORING WELL LOCATION (FORMER TEXACO SITE)
- INDICATES DIRECTION OF GROUNDWATER FLOW
- 4 --- GROUNDWATER ELEVATION CONTOUR (FEET MSL)

NOTE:
CONTOURING USING KRIGING

GROUNDWATER LEVELS RELLC - Dominguez Channel Carson, California			
Monitoring Well ID	Gauging Date	Groundwater Elevation (feet MSL)	Depth to Groundwater (feet btoc)
DOMINGUEZ CHANNEL			
R-MW-1B	04/20/2020	3.88	*2.88
R-MW-5B*	04/20/2020	3.37	*6.75
R-MW-7B*	04/20/2020	3.26	*6.87
R-MW-8B*	04/20/2020	3.47	*6.48
R-MW-9B	04/20/2020	3.66	*5.38
R-MW-10B*	04/20/2020	3.24	*3.87
R-MW-13B	04/20/2020	5.26	*1.28
R-MW-14B	04/20/2020	4.68	*4.54
R-MW-16B*	04/20/2020	3.36	*6.47
ACTIVE RV			
MW-1B-RV	04/20/2020	4.7	*4.88
MW-2B-RV	04/20/2020	4.09	*5.89
MW-3B-RV	04/20/2020	3.67	*6.58
MW-4B-RV	04/20/2020	3.89	*7.23
MW-5B-RV	04/20/2020	4.09	*7.70
CARSON AIR HARBOR			
MW-6B	04/20/2020	4.46	*3.04
MW-7B	04/20/2020	3.83	*4.48
MW-8B	04/20/2020	6.49	*0.85
MW-9B	04/20/2020	5.03	*2.80
A/C-MW-5B	04/20/2020	6.38	*4.18
A/C-MW-6B	04/20/2020	6.66	*3.89
A/C-MW-7B	04/20/2020	7.22	*1.59
A/C-MW-8B	04/20/2020	7.07	*1.23
FORMER TEXACO SERVICE STATION			
MW-8B*	04/20/2020	5.56	*2.25
MW-9B	04/20/2020	5.06	*2.45
MW-13B*	04/20/2020	4.27	*4.51

Notes:
MSL = mean sea level;
btoc = below top of casing;
*Well not used for contouring

**GROUNDWATER ELEVATION CONTOUR MAP
B ZONE
APRIL 20, 2020
(KRIGING)**

Proj. No.: 60623156	Date: JUNE 2020
Project: DOMINGUEZ CHANNEL INVESTIGATION RELLC	Figure: 3C




EXPLANATION

- MONITORING WELL LOCATION (DOMINGUEZ CHANNEL)
- MONITORING WELL LOCATION (FORMER ACTIVE RV SITE)
- MONITORING WELL LOCATION (FORMER CARSON AIR HARBOR SITE)
- MONITORING WELL LOCATION (FORMER TEXACO SITE)
- DESTROYED MONITORING WELL LOCATION (FORMER TEXACO SITE)
- INDICATES DIRECTION OF GROUNDWATER FLOW
- -2.0 - - GROUNDWATER ELEVATION CONTOUR (FEET MSL)

NOTE:
CONTOURING USING POLYNOMIAL REGRESSION.

GROUNDWATER LEVELS RELLC - Dominguez Channel Carson, California			
Monitoring Well ID	Gauging Date	Groundwater Elevation (feet MSL)	Depth to Groundwater (feet bblc)
DOMINGUEZ CHANNEL			
R-MW-1B	04/20/2020	3.68	12.88
R-MW-8B*	04/20/2020	3.37	16.75
R-MW-7B*	04/20/2020	3.28	16.87
R-MW-8B*	04/20/2020	3.47	16.46
R-MW-9B	04/20/2020	3.86	15.35
R-MW-10B*	04/20/2020	3.24	13.87
R-MW-13B	04/20/2020	5.26	14.28
R-MW-14B	04/20/2020	4.66	14.94
R-MW-16B*	04/20/2020	3.36	16.47
ACTIVE RV			
MW-1B-RV	04/20/2020	4.17	14.59
MW-2B-RV	04/20/2020	4.09	15.09
MW-3B-RV	04/20/2020	3.67	16.58
MW-4B-RV	04/20/2020	3.89	17.23
MW-5B-RV	04/20/2020	4.09	17.70
CARSON AIR HARBOR			
MW-6B	04/20/2020	4.46	13.04
MW-7B	04/20/2020	3.63	14.49
MW-8B	04/20/2020	6.49	10.85
MW-9B	04/20/2020	5.03	12.60
A/C-MW-5A	04/20/2020	6.38	14.15
A/C-MW-5B	04/20/2020	6.66	13.63
A/C-MW-7A	04/20/2020	7.22	11.99
A/C-MW-8B	04/20/2020	7.07	11.23
FORMER TEXACO SERVICE STATION			
MW-8B*	04/20/2020	5.56	12.25
MW-9B	04/20/2020	5.06	12.45
MW-13B*	04/20/2020	4.27	14.51

Notes:
MSL = mean sea level
bblc = below top of casing
*Well not used for contouring



**GROUNDWATER ELEVATION CONTOUR MAP
B ZONE
APRIL 20, 2020
(POLYNOMIAL REGRESSION)**

Proj. No.: 60623156	Date: JUNE 2020
Project: DOMINGUEZ CHANNEL INVESTIGATION RELLC	Figure: 3D




EXPLANATION

- ⊕ MONITORING WELL LOCATION (DOMINGUEZ CHANNEL)
- ⊕ MONITORING WELL LOCATION (FORMER ACTIVE RV SITE)
- ⊕ MONITORING WELL LOCATION (FORMER CARSON AIR HARBOR SITE)
- ⊕ MONITORING WELL LOCATION (FORMER TEXACO SITE)
- ⊕ DESTROYED MONITORING WELL LOCATION (FORMER TEXACO SITE)
- INDICATES DIRECTION OF GROUNDWATER FLOW
- -3.6- - GROUNDWATER ELEVATION CONTOUR (FEET MSL)

NOTE:
CONTOURING USING KRIGING

GROUNDWATER LEVELS RELLC - Dominguez Channel Carson, California			
Monitoring Well ID	Gauging Date	Groundwater Elevation (feet MSL)	Depth to Groundwater (feet btoe)
DOMINGUEZ CHANNEL			
R-MW-1C	04/20/2020	0.07	16.85
R-MW-6C*	04/20/2020	1.12	16.87
R-MW-10C*	04/20/2020	1.75	15.22
CARSON AIR HARBOR			
MW-9C	04/20/2020	0.81	17.85
MW-7C	04/20/2020	-0.77	19.44
MW-8C	04/20/2020	-1.11	16.55
MW-9C	04/20/2020	-1.29	16.53
FORMER TEXACO SERVICE STATION			
MW-8C*	04/20/2020	-1.64	19.53
MW-9C	04/20/2020	0.30	17.85
MW-13C	04/20/2020	-0.31	18.37

Notes:
MSL = mean sea level
btoe = below top of casing
* We not used for contouring



**GROUNDWATER ELEVATION CONTOUR MAP
C ZONE
APRIL 20, 2020
(KRIGING)**

Proj. No.: 60623156	Date: JUNE 2020
Project: DOMINGUEZ CHANNEL INVESTIGATION RELLC	Figure: 3E




EXPLANATION

- ✕ MONITORING WELL LOCATION (DOMINGUEZ CHANNEL)
- ✕ MONITORING WELL LOCATION (FORMER ACTIVE RV SITE)
- ✕ MONITORING WELL LOCATION (FORMER CARSON AIR HARBOR SITE)
- ✕ MONITORING WELL LOCATION (FORMER TEXACO SITE)
- ✕ DESTROYED MONITORING WELL LOCATION (FORMER TEXACO SITE)
- ➔ INDICATES DIRECTION OF GROUNDWATER FLOW
- -3.5-

NOTE:
CONTOURING USING POLYNOMIAL REGRESSION.

GROUNDWATER LEVELS RELLC - Dominguez Channel Carson, California			
Monitoring Well ID	Gauging Date	Groundwater Elevation (feet MSL)	Depth to Groundwater (feet bloc)
DOMINGUEZ CHANNEL			
R-MW-1C	04/20/2020	0.07	16.88
R-MW-6C*	04/20/2020	1.12	16.87
R-MW-10C*	04/20/2020	1.75	15.32
CARSON AIR HARBOR			
MW-6C	04/20/2020	-0.81	17.89
MW-7C	04/20/2020	-0.77	19.44
MW-8C	04/20/2020	-1.11	16.55
MW-9C	04/20/2020	-1.09	18.53
FORMER TEXACO SERVICE STATION			
MW-8C*	04/20/2020	1.84	19.53
MW-9C	04/20/2020	-0.90	17.89
MW-13C	04/20/2020	-0.31	18.97

Notes:
MSL = mean sea level;
bloc = below top of casing
* Well not used for contouring



**GROUNDWATER ELEVATION CONTOUR MAP
C ZONE
APRIL 20, 2020
(POLYNOMIAL REGRESSION)**

Proj. No.: 60623156	Date: JUNE 2020
Project: DOMINGUEZ CHANNEL INVESTIGATION RELLC	Figure: 3F



EXPLANATION

- ◆ R-MW-1 MONITORING WELL LOCATION (DOMINGUEZ CHANNEL)
- ◆ MW-1A-RV MONITORING WELL LOCATION (FORMER ACTIVE RV SITE)
- ◆ MW-1 MONITORING WELL LOCATION (FORMER CARSON AIR HARBOR SITE)
- ◆ MW-1 MONITORING WELL LOCATION (FORMER TEXACO SITE)
- ◆ MW-1 DESTROYED WELL LOCATION (FORMER TEXACO SITE)
- ◆ MW-3 DESTROYED WELL LOCATION (FORMER TEXACO SITE)
- R-CPT-1 SOIL BORING LOCATION. GROUNDWATER SAMPLE COLLECTED BY HYDROPUNCH (FEB. 2012) (DOMINGUEZ CHANNEL)
- TPHg TOTAL PETROLEUM HYDROCARBONS AS GASOLINE
- TPHg ISOCONCENTRATION CONTOUR (µg/L)
DASHED WHERE INFERRED
- (46,000) TPHg CONCENTRATION IN GROUNDWATER (µg/L)
- (LNAPL) LIGHT NON-AQUEOUS PHASE LIQUID
- µg/L MICROGRAMS PER LITER
- ND<50 NOT DETECTED
- * WELL NOT USED FOR CONTOURING
- NS NOT SAMPLED

THE WELLS LISTED BELOW ARE SCREENED IN BOTH THE A-ZONE AND B-ZONE (SEE TABLE 1). POSTED VALUES ARE USED FOR CONTOURING IN BOTH ZONES.

- | | |
|---------|------|
| R-MW-1 | DC-1 |
| R-MW-2 | DC-3 |
| R-MW-3 | DC-4 |
| R-MW-4 | DC-5 |
| R-MW-5 | |
| R-MW-6 | |
| R-MW-11 | |
| R-MW-12 | |
| R-MW-15 | |



AECOM

**TPHg
ISOCONCENTRATION CONTOUR MAP
A ZONE
APRIL 2020**

Proj. No.: 60623156	Date: JUNE 2020
Project: DOMINGUEZ CHANNEL INVESTIGATION RELLC	Figure: 4A

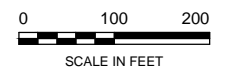


EXPLANATION

- ⊕ R-MW-1 MONITORING WELL LOCATION (DOMINGUEZ CHANNEL)
- ⊕ MW-1A-RV MONITORING WELL LOCATION (FORMER ACTIVE RV SITE)
- ⊕ MW-1 MONITORING WELL LOCATION (FORMER CARSON AIR HARBOR SITE)
- ⊕ MW-1 MONITORING WELL LOCATION (FORMER TEXACO SITE)
- ⊕ MW-3 DESTROYED MONITORING WELL LOCATION (FORMER TEXACO SITE)
- ⊙ R-CPT-1 SOIL BORING LOCATION. GROUNDWATER SAMPLE COLLECTED BY HYDROPUNCH (FEB. 2012) (DOMINGUEZ CHANNEL)
- TPHg TOTAL PETROLEUM HYDROCARBONS AS GASOLINE
- TPHg ISOCONCENTRATION CONTOUR (µg/L)
DASHED WHERE INFERRED
- (1,100) TPHg CONCENTRATION IN GROUNDWATER (µg/L)
- (LNAPL) LIGHT NON-AQUEOUS PHASE LIQUID
- µg/L MICROGRAMS PER LITER
- ND<50 NOT DETECTED
- J VALUE IS ESTIMATED
- NS NOT SAMPLED

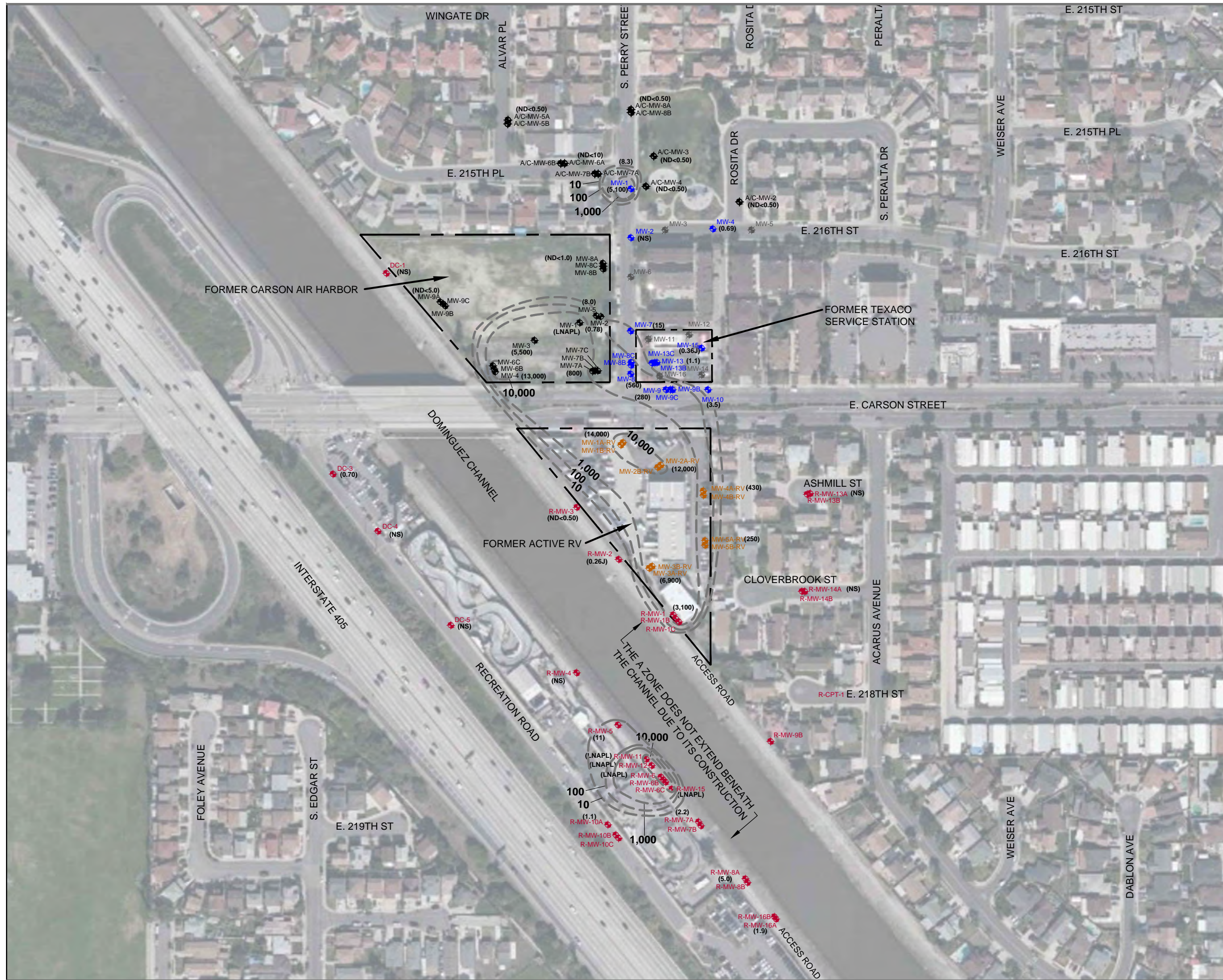
THE WELLS LISTED BELOW ARE SCREENED IN BOTH THE A-ZONE AND B-ZONE (SEE TABLE 1). POSTED VALUES ARE USED FOR CONTOURING IN BOTH ZONES.

R-MW-1	DC-1
R-MW-2	DC-3
R-MW-3	DC-4
R-MW-4	DC-5
R-MW-5	
R-MW-6	
R-MW-11	
R-MW-12	
R-MW-15	



TPHg
 ISOCONCENTRATION CONTOUR MAP
 B ZONE
 APRIL 2020

Proj. No.: 60623156	Date: JUNE 2020
Project: DOMINGUEZ CHANNEL INVESTIGATION RELLC	Figure: 4B

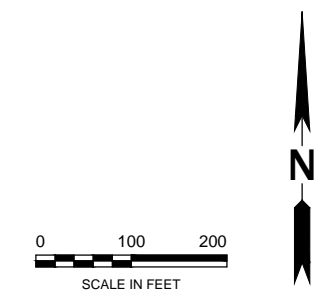



EXPLANATION

- ◆ R-MW-1 MONITORING WELL LOCATION (DOMINGUEZ CHANNEL)
- ◆ MW-1A-RV MONITORING WELL LOCATION (FORMER ACTIVE RV SITE)
- ◆ MW-1 MONITORING WELL LOCATION (FORMER CARSON AIR HARBOR SITE)
- ◆ MW-1 MONITORING WELL LOCATION (FORMER TEXACO SITE)
- ◆ MW-3 DESTROYED MONITORING WELL LOCATION (FORMER TEXACO SITE)
- R-CPT-1 SOIL BORING LOCATION. GROUNDWATER SAMPLE COLLECTED BY HYDROPUNCH (FEB. 2012) (DOMINGUEZ CHANNEL)
- BENZENE ISOCONCENTRATION CONTOUR (µg/L)
DASHED WHERE INFERRED
- (13,000) BENZENE CONCENTRATION IN GROUNDWATER (µg/L)
- (LNAPL) LIGHT NON-AQUEOUS PHASE LIQUID
- µg/L MICROGRAMS PER LITER
- ND<0.50 NOT DETECTED
- J VALUE IS ESTIMATED
- NS NOT SAMPLED

THE WELLS LISTED BELOW ARE SCREENED IN BOTH THE A-ZONE AND B-ZONE (SEE TABLE 1). POSTED VALUES ARE USED FOR CONTOURING IN BOTH ZONES.

- R-MW-1 DC-1
- R-MW-2 DC-3
- R-MW-3 DC-4
- R-MW-4 DC-5
- R-MW-5
- R-MW-6
- R-MW-11
- R-MW-12
- R-MW-15



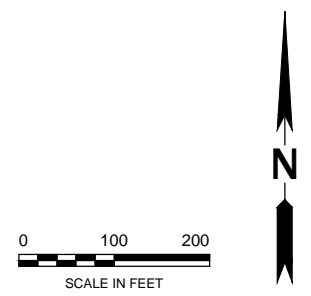



**BENZENE
ISOCONCENTRATION CONTOUR MAP
A ZONE
APRIL 2020**

Proj. No.: 60623156	Date: JUNE 2020
Project: DOMINGUEZ CHANNEL INVESTIGATION RELCC	Figure: 5A



- ### EXPLANATION
- R-MW-1 MONITORING WELL LOCATION (DOMINGUEZ CHANNEL)
 - MW-1A-RV MONITORING WELL LOCATION (FORMER ACTIVE RV SITE)
 - MW-1 MONITORING WELL LOCATION (FORMER CARSON AIR HARBOR SITE)
 - MW-1 MONITORING WELL LOCATION (FORMER TEXACO SITE)
 - DESTROYED MONITORING WELL LOCATION (FORMER TEXACO SITE)
 - MW-3 SOIL BORING LOCATION. GROUNDWATER SAMPLE COLLECTED BY HYDROPUNCH (FEB. 2012) (DOMINGUEZ CHANNEL)
 - R-CPT-1
 - BENZENE ISOCONCENTRATION CONTOUR (µg/L)
DASHED WHERE INFERRED
 - (14) BENZENE CONCENTRATION IN GROUNDWATER (µg/L)
 - (LNAPL) LIGHT NON-AQUEOUS PHASE LIQUID
 - µg/L MICROGRAMS PER LITER
 - ND<0.50 NOT DETECTED
 - J VALUE IS ESTIMATED
 - NS NOT SAMPLED
- THE WELLS LISTED BELOW ARE SCREENED IN BOTH THE A-ZONE AND B-ZONE (SEE TABLE 1). POSTED VALUES ARE USED FOR CONTOURING IN BOTH ZONES.
- | | |
|---------|------|
| R-MW-1 | DC-1 |
| R-MW-2 | DC-3 |
| R-MW-3 | DC-4 |
| R-MW-4 | DC-5 |
| R-MW-5 | |
| R-MW-6 | |
| R-MW-11 | |
| R-MW-12 | |
| R-MW-15 | |





**BENZENE
ISOCONCENTRATION CONTOUR MAP
B ZONE
APRIL 2020**

Proj. No.: 60623156	Date: JUNE 2020
Project: DOMINGUEZ CHANNEL INVESTIGATION RELLC	Figure: 5B



EXPLANATION

- R-MW-1 MONITORING WELL LOCATION (DOMINGUEZ CHANNEL)
- MW-1A-RV MONITORING WELL LOCATION (FORMER ACTIVE RV SITE)
- MW-1 MONITORING WELL LOCATION (FORMER CARSON AIR HARBOR SITE)
- MW-1 MONITORING WELL LOCATION (FORMER TEXACO SITE)
- MW-3 DESTROYED MONITORING WELL LOCATION (FORMER TEXACO SITE)

- R-CPT-1 SOIL BORING LOCATION. GROUNDWATER SAMPLE COLLECTED BY HYDROPUNCH (FEB. 2012) (DOMINGUEZ CHANNEL)

- DIPE DIISOPROPYL ETHER
- DIPE ISOCONCENTRATION CONTOUR (µg/L)
DASHED WHERE INFERRED

- (LNAPL) LIGHT NON-AQUEOUS PHASE LIQUID

- (1,200) DIPE CONCENTRATION IN (µg/L)

- µg/L MICROGRAMS PER LITER

- ND<0.50 NOT DETECTED

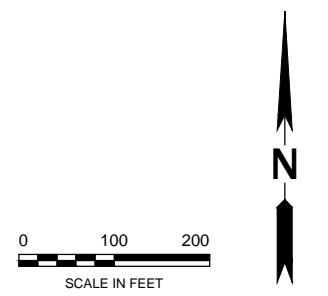
- J VALUE IS ESTIMATED


- * WELL NOT USED FOR CONTOURING

- NS NOT SAMPLED

THE WELLS LISTED BELOW ARE SCREENED IN BOTH THE A-ZONE AND B-ZONE (SEE TABLE 1). POSTED VALUES ARE USED FOR CONTOURING IN BOTH ZONES.

R-MW-1	DC-1
R-MW-2	DC-3
R-MW-3	DC-4
R-MW-4	DC-5
R-MW-5	
R-MW-6	
R-MW-11	
R-MW-12	
R-MW-15	





**DIPE
ISOCONCENTRATION CONTOUR MAP
A ZONE
APRIL 2020**

Proj. No.: 60623156	Date: JUNE 2020
Project: DOMINGUEZ CHANNEL INVESTIGATION RELCC	Figure: 6A

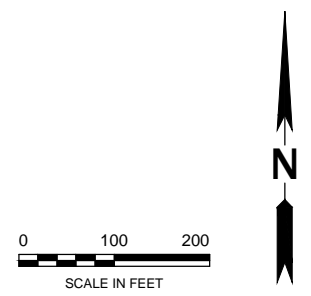


EXPLANATION

- ◆ R-MW-1 MONITORING WELL LOCATION (DOMINGUEZ CHANNEL)
- ◆ MW-1A-RV MONITORING WELL LOCATION (FORMER ACTIVE RV SITE)
- ◆ MW-1 MONITORING WELL LOCATION (FORMER CARSON AIR HARBOR SITE)
- ◆ MW-1 MONITORING WELL LOCATION (FORMER TEXACO SITE)
- ◆ MW-1 DESTROYED MONITORING WELL LOCATION (FORMER TEXACO SITE)
- ◆ MW-3
- R-CPT-1 SOIL BORING LOCATION. GROUNDWATER SAMPLE COLLECTED BY HYDROPUNCH (FEB. 2012) (DOMINGUEZ CHANNEL)
- DIPE DIISOPROPYL ETHER
- DIPE ISOCONCENTRATION CONTOUR (µg/L)
DASHED WHERE INFERRED
- (2,700) DIPE CONCENTRATION IN GROUNDWATER (µg/L)
- (LNAPL) LIGHT NON-AQUEOUS PHASE LIQUID
- µg/L MICROGRAMS PER LITER
- ND<0.50J NOT DETECTED
- NS NOT SAMPLED
- WELL NOT USED FOR CONTOURING

THE WELLS LISTED BELOW ARE SCREENED IN BOTH THE A-ZONE AND B-ZONE (SEE TABLE 1). POSTED VALUES ARE USED FOR CONTOURING IN BOTH ZONES.

- | | |
|---------|------|
| R-MW-1 | DC-1 |
| R-MW-2 | DC-3 |
| R-MW-3 | DC-4 |
| R-MW-4 | DC-5 |
| R-MW-5 | |
| R-MW-6 | |
| R-MW-11 | |
| R-MW-12 | |
| R-MW-15 | |



AECOM	
DIPE ISOCONCENTRATION CONTOUR MAP B ZONE APRIL 2020	
Proj. No.: 60623156	Date: JUNE 2020
Project: DOMINGUEZ CHANNEL INVESTIGATION RELCC	Figure: 6B

APPENDIX B
TITLE REPORT



Commonwealth Land Title Company
888 S. Figueroa Street, Suite 2100
Los Angeles, CA 90017
Phone: (800) 432-0706

Commonwealth Land Title Company
888 S. Figueroa St #2100
Los Angeles, CA 90017

Attn: **Jenny Wong**

Our File No: 09174014
Title Officer: Eric Gile
e-mail: titleunit27@cltic.com
Phone: (213) 330-3100
Fax:

Your Reference No: 9174014

Property Address: 21611 South Perry Street, Carson, California

PRELIMINARY REPORT

Dated as of August 4, 2020 at 7:30 a.m.

In response to the application for a policy of title insurance referenced herein, Commonwealth Land Title Company hereby reports that it is prepared to issue, or cause to be issued, as of the date hereof, a policy or policies of title insurance describing the land and the estate or interest therein hereinafter set forth, insuring against loss which may be sustained by reason of any defect, lien or encumbrance not shown or referred to as an exception herein or not excluded from coverage pursuant to the printed Schedules, Conditions and Stipulations or Conditions of said policy forms.

The printed Exceptions and Exclusions from the coverage and Limitations on Covered Risks of said policy or policies are set forth in Attachment One. The policy to be issued may contain an arbitration clause. When the Amount of Insurance is less than that set forth in the arbitration clause, all arbitrable matters shall be arbitrated at the option of either the Company or the Insured as the exclusive remedy of the parties. Limitation on Covered Risks applicable to the CLTA and ALTA Homeowner's Policies of Title Insurance which establish a Deductible Amount and a Maximum Dollar Limit of Liability for certain coverages are also set forth in Attachment One. Copies of the policy forms should be read. They are available from the office which issued this report.

The policy(s) of title insurance to be issued hereunder will be policy(s) of **Commonwealth Land Title Insurance Company**.

Please read the exceptions shown or referred to below and the exceptions and exclusions set forth in Attachment One of this report carefully. The exceptions and exclusions are meant to provide you with notice of matters which are not covered under the terms of the title insurance policy and should be carefully considered. It is important to note that this preliminary report is not a written representation as to the condition of title and may not list all liens, defects, and encumbrances affecting title to the land.

This report (and any supplements or amendments hereto) is issued solely for the purpose of facilitating the issuance of a policy of title insurance and no liability is assumed hereby. If it is desired that liability be assumed prior to the issuance of a policy of title insurance, a Binder or Commitment should be requested.

SCHEDULE A

The form of policy of title insurance contemplated by this report is:

ALTA Standard Owner's Policy of Title Insurance (6-17-06)

ALTA Extended Loan Policy of Title Insurance (6-17-06)

The estate or interest in the land hereinafter described or referred to covered by this report is:

A FEE

Title to said estate or interest at the date hereof is [vested in:](#)

RECREATION ROAD, LLC, a California limited liability company

The land referred to herein is situated in the County of Los Angeles, State of California, and is described as follows:

SEE EXHIBIT "A" ATTACHED HERETO AND MADE A PART HEREOF

EXHIBIT "A"

ALL THAT CERTAIN REAL PROPERTY SITUATED IN THE COUNTY OF LOS ANGELES, STATE OF CALIFORNIA, DESCRIBED AS FOLLOWS:

THAT PORTION OF LOT 15 OF TRACT NO. 4054, IN THE CITY OF CARSON, COUNTY OF LOS ANGELES, STATE OF CALIFORNIA, AS PER MAP RECORDED IN [BOOK 44, PAGES 39](#) THROUGH 41 INCLUSIVE OF MAPS, IN THE OFFICE OF THE COUNTY RECORDER OF SAID COUNTY, DESCRIBED AS FOLLOWS:

BEGINNING AT THE INTERSECTION OF THE NORTHERLY LINE OF THE SOUTHERLY 20 FEET OF SAID LOT WITH A LINE PARALLEL WITH AND NORTHEASTERLY 27 FEET, MEASURED AT RIGHT ANGLES, FROM THE SOUTHWESTERLY LINE OF SAID LOT; THENCE ALONG SAID PARALLEL LINE NORTH 39°21'48" WEST 245.64 FEET; THENCE SOUTH 89°22'27" WEST 25.48 FEET; THENCE NORTH 39°21'48" WEST 2.11 FEET; THENCE NORTH 00°37'33" WEST 17.38 FEET TO A LINE PARALLEL WITH AND NORTHEASTERLY 18 FEET, MEASURED AT RIGHT ANGLES, FROM SAID SOUTHWESTERLY LINE; THENCE ALONG SAID LAST MENTIONED PARALLEL LINE NORTH 39°21'48" WEST TO THE SOUTHERLY LINE OF TRACT NO. 29360, AS PER MAP RECORDED IN [BOOK 734, PAGES 45](#) AND 46 OF MAPS; THENCE EASTERLY ALONG SAID SOUTHERLY LINE TO THE EASTERLY LINE OF SAID LOT 15; THENCE SOUTHERLY ALONG SAID EASTERLY LINE TO SAID NORTHERLY LINE; THENCE WESTERLY ALONG SAID NORTHERLY LINE TO THE POINT OF BEGINNING.

EXCEPT THEREFROM THAT PORTION OF SAID LAND DESIGNATED AS PARCELS 2-36 INCLUSIVE IN THE FINAL DECREE OF CONDEMNATION ENTERED IN SUPERIOR COURT, LOS ANGELES COUNTY, CASE NO. 909,461, A CERTIFIED COPY OF WHICH WAS RECORDED AUGUST 26, 1969 AS [INSTRUMENT NO. 2734](#), IN BOOK D-4478, PAGE 350 OF OFFICIAL RECORDS OF SAID COUNTY AND MORE PARTICULARLY DESCRIBED AS FOLLOWS:

BEGINNING AT THE INTERSECTION OF THE EASTERLY LINE OF SAID LOT WITH THE NORTHERLY LINE OF THE SOUTHERLY 20 FEET OF SAID LOT; THENCE WESTERLY ALONG SAID NORTHERLY LINE 19.99 FEET TO THE BEGINNING OF A CURVE CONCAVE TO THE NORTHWEST, HAVING A RADIUS OF 15 FEET, TANGENT TO SAID NORTHERLY LINE AND TANGENT TO THE WESTERLY LINE OF THE EASTERLY 5 FEET OF SAID LOT; THENCE NORTHEASTERLY ALONG SAID CURVE 23.55 FEET TO SAID WESTERLY LINE; THENCE EASTERLY AT RIGHT ANGLES FROM SAID WESTERLY LINE 5 FEET TO SAID EASTERLY LINE; THENCE SOUTHERLY ALONG SAID EASTERLY LINE 14.99 FEET TO THE POINT OF BEGINNING.

ALSO EXCEPT 1/2 OF ALL OIL, GAS, HYDROCARBON, AND MINERAL SUBSTANCES IN AND UNDER SAID LAND, BUT WITHOUT RIGHT OF SURFACE ENTRY, AS RESERVED BY MARY M. REGAN, IN DEED RECORDED OCTOBER 04, 1957 AS [INSTRUMENT NO. 504](#), IN BOOK 44767, PAGE 300 OF OFFICIAL RECORDS.

[APN 7327-010-014](#); [APN 7327-010-015](#)

SCHEDULE B – Section A

The following exceptions will appear in policies when providing standard coverage as outlined below:

1. (a) Taxes or assessments that are not shown as existing liens by the records of any taxing authority that levies taxes or assessments on real property or by the Public Records; (b) proceedings by a public agency that may result in taxes or assessments, or notices of such proceedings, whether or not shown by the records of such agency or by the Public Records.
2. Any facts, rights, interests or claims that are not shown by the Public Records but that could be ascertained by an inspection of the Land or that may be asserted by persons in possession of the Land.
3. Easements, liens or encumbrances, or claims thereof, not shown by the Public Records.
4. Any encroachment, encumbrance, violation, variation or adverse circumstance affecting the Title that would be disclosed by an accurate and complete land survey of the Land and not shown by the Public Records.
5. (a) Unpatented mining claims; (b) reservations or exceptions in patents or in Acts authorizing the issuance thereof; (c) water rights, claims or title to water, whether or not the matters excepted under (a), (b) or (c) are shown by the Public Records.
6. Any lien or right to a lien for services, labor or material not shown by the Public Records.

SCHEDULE B – Section B

At the date hereof Exceptions to coverage in addition to the printed exceptions and exclusions in said policy form would be as follows:

- A. Property taxes, which are a lien not yet due and payable, including any assessments collected with taxes to be levied for the fiscal year 2020-2021.
- B. The lien of supplemental or escaped assessments of property taxes, if any, made pursuant to the provisions of Chapter 3.5 (commencing with Section 75) or Part 2, Chapter 3, Articles 3 and 4, respectively, of the Revenue and Taxation Code of the State of California as a result of the transfer of title to the vestee named in Schedule A or as a result of changes in ownership or new construction occurring prior to Date of Policy.

- 1. Water rights, claims or title to water, whether or not disclosed by the public records.
- 2. Easement(s) for the purpose(s) shown below and rights incidental thereto as set forth in a document:

Purpose: Pipelines
Recording Date: September 23, 1930
[Recording No:](#) [Book 10027, Page 310 of Official Records](#)
Affects: A portion of said land as more particularly described in said document

- 3. Easement(s) for the purpose(s) shown below and rights incidental thereto as set forth in a document:

Purpose: Pipelines and water distribution system
Recording Date: November 09, 1922
[Recording No:](#) [Book 1515, Page 265 of Official Records](#)
Affects: A portion of said land as more particularly described in said document

- 4. Easement(s) for the purpose(s) shown below and rights incidental thereto as set forth in a document:

Purpose: Pole lines
Recording Date: June 07, 1962
[Recording No:](#) [6424](#), in Book D1640, Page 796 of Official Records
Affects: A portion of said land as more particularly described in said document

- 5. Easement(s) for the purpose(s) shown below and rights incidental thereto as set forth in a document:

Purpose: Public road and highway
Recording Date: December 19, 1967
[Recording No:](#) [2944 of Official Records](#)
Affects: A portion of said land as more particularly described in said document

6. The Land described herein is included within a project area of the Redevelopment Agency shown below, and that proceedings for the redevelopment of said project have been instituted under the Redevelopment Law (such redevelopment to proceed only after the adoption of the Redevelopment Plan) as disclosed by a document.

Redevelopment Agency: Redevelopment Agency of the City of Carson
Recording Date: December 23, 1971
[Recording No:](#) [2747](#), in Book M3933, Page 436 of Official Records

and Recording Date: October 29, 2007
and [Recording No:](#) [20072435437 of Official Records](#)

and Recording Date: October 29, 2007
and [Recording No:](#) [20072435438 of Official Records](#)

and Recording Date: October 29, 2007
and [Recording No:](#) [20072435439 of Official Records](#)

and Recording Date: October 29, 2007
and [Recording No:](#) [20072435440 of Official Records](#)

7. Easement(s) for the purpose(s) shown below and rights incidental thereto as set forth in a document:

Purpose: Public street or highway
Recording Date: November 04, 1975
[Recording No:](#) [3450 of Official Records](#)
Affects: A portion of said land as more particularly described in said document

8. An instrument entitled "Covenant and Environmental Restriction on Property"

Recording Date: August 05, 2015
[Recording No:](#) [20150955134 of Official Records](#)

Reference is hereby made to said document for full particulars.

9. Matters contained in that certain document

Entitled: Grant Deed of Restrictive Covenants
Recording Date: November 20, 2015
[Recording No:](#) [20151459779 of Official Records](#)

Reference is hereby made to said document for full particulars.

10. Matters contained in that certain document

Entitled: Access Agreement
Recording Date: November 20, 2015
[Recording No:](#) [20151459780 of Official Records](#)

Reference is hereby made to said document for full particulars.

11. A deed of trust to secure an indebtedness in the amount shown below,

Amount: \$3,220,000.00
Dated: March 19, 2019
Trustor/Grantor: Recreation Road, LLC, a California limited liability company
Trustee: Chicago Title Company, a California corporation
Beneficiary: Hyundai Capital America, a California corporation
Recording Date: March 21, 2019
[Recording No: 20190252070 of Official Records](#)

A document entitled "Amended and Restated Cross-Default and Cross-Collateralization Agreement" recorded April 04, 2019 as [Instrument No. 20190295773 of Official Records](#).

A document entitled "Amended and Restated Cross-Default and Cross-Collateralization Agreement" recorded September 27, 2019 as [Instrument No. 20191017318 of Official Records](#).

An agreement to modify the terms and provisions of said deed of trust as therein provided

Recording Date: October 02, 2019
[Recording No: 20191038421 of Official Records](#)

12. A financing statement as follows:

Debtor: Recreation Road, LLC
Secured Party: Hyundai Capital America
Recording Date: March 21, 2019
[Recording No: 20190252071 of Official Records](#)

13. Any rights of the parties in possession of a portion of, or all of, said Land, which rights are not disclosed by the public records.

The Company will require, for review, a full and complete copy of any unrecorded agreement, contract, license and/or lease, together with all supplements, assignments and amendments thereto, before issuing any policy of title insurance without excepting this item from coverage.

The Company reserves the right to except additional items and/or make additional requirements after reviewing said documents.

14. Any easements not disclosed by the public records as to matters affecting title to real property, whether or not said easements are visible and apparent.

15. Matters which may be disclosed by an inspection and/or by a correct ALTA/NSPS Land Title Survey of said Land that is satisfactory to the Company, and/or by inquiry of the parties in possession thereof.

END OF SCHEDULE B EXCEPTIONS

PLEASE REFER TO THE "NOTES AND REQUIREMENTS SECTION" WHICH FOLLOWS FOR INFORMATION NECESSARY TO COMPLETE THIS TRANSACTION

REQUIREMENTS SECTION:

1. The Company will require the following documents for review prior to the issuance of any title insurance predicated upon a conveyance or encumbrance from the entity named below:

Limited Liability Company: Recreation Road, LLC, a California limited liability company

- a) A copy of its operating agreement, if any, and all amendments, supplements and/or modifications thereto, certified by the appropriate manager or member.
 - b) If a domestic Limited Liability Company, a copy of its Articles of Organization and all amendments thereto with the appropriate filing stamps.
 - c) If the Limited Liability Company is member-managed, a full and complete current list of members certified by the appropriate manager or member.
 - d) A current dated certificate of good standing from the proper governmental authority of the state in which the entity is currently domiciled.
 - e) If less than all members, or managers, as appropriate, will be executing the closing documents, furnish evidence of the authority of those signing.
 - f) If Limited Liability Company is a Single Member Entity, a Statement of Information for the Single Member will be required.
 - g) Each member and manager of the LLC without an Operating Agreement must execute in the presence of a notary public the Certificate of California LLC (Without an Operating Agreement) Status and Authority form.
2. Unrecorded matters which may be disclosed by an Owner's Affidavit or Declaration. A form of the Owner's Affidavit/Declaration is attached to this Preliminary Report/Commitment. This Affidavit/Declaration is to be completed by the record owner of the land and submitted for review prior to the closing of this transaction. Your prompt attention to this requirement will help avoid delays in the closing of this transaction. Thank you.

The Company reserves the right to add additional items or make further requirements after review of the requested Affidavit/Declaration.

INFORMATIONAL NOTES SECTION

1. The information on the attached plat is provided for your convenience as a guide to the general location of the subject property. The accuracy of this plat is not guaranteed, nor is it a part of any policy, report or guarantee to which it may be attached.
2. For wiring Instructions please contact your Title Officer or Title Company Escrow officer.
3. Notice: Please be aware that due to the conflict between federal and state laws concerning the cultivation, distribution, manufacture or sale of marijuana, the Company is not able to close or insure any transaction involving Land that is associated with these activities.
4. Pursuant to Government Code Section 27388.1, as amended and effective as of 1-1-2018, a Documentary Transfer Tax (DTT) Affidavit may be required to be completed and submitted with each document when DTT is being paid or when an exemption is being claimed from paying the tax. If a governmental agency is a party to the document, the form will not be required. DTT Affidavits may be available at a Tax Assessor-County Clerk-Recorder.
5. The policy of title insurance will include an arbitration provision. The Company or the insured may demand arbitration. Arbitrable matters may include, but are not limited to, any controversy or claim between the Company and the insured arising out of or relating to this policy, any service of the Company in connection with its issuance or the breach of a policy provision or other obligation. Please ask your escrow or title officer for a sample copy of the policy to be issued if you wish to review the arbitration provisions and any other provisions pertaining to your Title Insurance coverage.
6. Property taxes, including any personal property taxes and any assessments collected with taxes, are paid. For proration purposes the amounts were:

Tax Identification No.: 7327-010-014
Fiscal Year: 2019-2020
1st Installment: \$26,215.17
2nd Installment: \$26,215.15
Exemption: \$0.00
Code Area: 01183

Property taxes, including any personal property taxes and any assessments collected with taxes, are paid. For proration purposes the amounts were:

Tax Identification No.: 7327-010-015
Fiscal Year: 2019-2020
1st Installment: \$4,606.59
2nd Installment: \$4,606.57
Exemption: \$0.00
Code Area: 01246
7. None of the items shown in this report will cause the Company to decline to attach ALTA Endorsement Form 9 to an Extended Coverage Loan Policy, when issued.
8. There are NO conveyances affecting said Land recorded within 24 months of the date of this report.

Typist: ah1
Date Typed: August 20, 2020

Wire Fraud Alert

This Notice is not intended to provide legal or professional advice. If you have any questions, please consult with a lawyer.

All parties to a real estate transaction are targets for wire fraud and many have lost hundreds of thousands of dollars because they simply relied on the wire instructions received via email, without further verification. **If funds are to be wired in conjunction with this real estate transaction, we strongly recommend verbal verification of wire instructions through a known, trusted phone number prior to sending funds.**

In addition, the following non-exclusive self-protection strategies are recommended to minimize exposure to possible wire fraud.

- **NEVER RELY** on emails purporting to change wire instructions. Parties to a transaction rarely change wire instructions in the course of a transaction.
- **ALWAYS VERIFY** wire instructions, specifically the ABA routing number and account number, by calling the party who sent the instructions to you. DO NOT use the phone number provided in the email containing the instructions, use phone numbers you have called before or can otherwise verify. **Obtain the phone number of relevant parties to the transaction as soon as an escrow account is opened.** DO NOT send an email to verify as the email address may be incorrect or the email may be intercepted by the fraudster.
- **USE COMPLEX EMAIL PASSWORDS** that employ a combination of mixed case, numbers, and symbols. Make your passwords greater than eight (8) characters. Also, change your password often and do NOT reuse the same password for other online accounts.
- **USE MULTI-FACTOR AUTHENTICATION** for email accounts. Your email provider or IT staff may have specific instructions on how to implement this feature.

For more information on wire-fraud scams or to report an incident, please refer to the following links:

Federal Bureau of Investigation:
<http://www.fbi.gov>

Internet Crime Complaint Center:
<http://www.ic3.gov>

Notice of Available Discounts

Pursuant to Section 2355.3 in Title 10 of the California Code of Regulations Fidelity National Financial, Inc. and its subsidiaries ("FNF") must deliver a notice of each discount available under our current rate filing along with the delivery of escrow instructions, a preliminary report or commitment. Please be aware that the provision of this notice does not constitute a waiver of the consumer's right to be charged the filed rate. As such, your transaction may not qualify for the below discounts.

You are encouraged to discuss the applicability of one or more of the below discounts with a Company representative. These discounts are generally described below; consult the rate manual for a full description of the terms, conditions and requirements for such discount. These discounts only apply to transactions involving services rendered by the FNF Family of Companies. This notice only applies to transactions involving property improved with a one-to-four family residential dwelling.

Not all discounts are offered by every FNF Company. The discount will only be applicable to the FNF Company as indicated by the named discount.

FNF Underwritten Title Company

CTC – Chicago Title company
CLTC – Commonwealth Land Title Company
FNTC – Fidelity National Title Company of California
FNTCCA - Fidelity National Title Company of California
TICOR – Ticor Title Company of California
LTC – Lawyer's Title Company
SLTC – ServiceLink Title Company

Underwritten by FNF Underwriters

CTIC – Chicago Title Insurance Company
CLTIC - Commonwealth Land Title Insurance Company
FNTIC – Fidelity National Title Insurance Company
FNTIC - Fidelity National Title Insurance Company
CTIC – Chicago Title Insurance Company
CLTIC – Commonwealth Land Title Insurance Company
CTIC – Chicago Title Insurance Company

Available Discounts

DISASTER LOANS (CTIC, CLTIC, FNTIC)

The charge for a Lender's Policy (Standard or Extended coverage) covering the financing or refinancing by an owner of record, within twenty-four (24) months of the date of a declaration of a disaster area by the government of the United States or the State of California on any land located in said area, which was partially or totally destroyed in the disaster, will be fifty percent (50%) of the appropriate title insurance rate.

CHURCHES OR CHARITABLE NON-PROFIT ORGANIZATIONS (CTIC, FNTIC)

On properties used as a church or for charitable purposes within the scope of the normal activities of such entities, provided said charge is normally the church's obligation the charge for an owner's policy shall be fifty percent (50%) to seventy percent (70%) of the appropriate title insurance rate, depending on the type of coverage selected. The charge for a lender's policy shall be forty (40%) to fifty percent (50%) of the appropriate title insurance rate, depending on the type of coverage selected.

FIDELITY NATIONAL FINANCIAL, INC. PRIVACY NOTICE

Effective April 9, 2020

Fidelity National Financial, Inc. and its majority-owned subsidiary companies (collectively, “FNF,” “our,” or “we”) respect and are committed to protecting your privacy. This Privacy Notice explains how we collect, use, and protect personal information, when and to whom we disclose such information, and the choices you have about the use and disclosure of that information.

A limited number of FNF subsidiaries have their own privacy notices. If a subsidiary has its own privacy notice, the privacy notice will be available on the subsidiary’s website and this Privacy Notice does not apply.

Collection of Personal Information

FNF may collect the following categories of Personal Information:

- contact information (e.g., name, address, phone number, email address);
- demographic information (e.g., date of birth, gender, marital status);
- identity information (e.g. Social Security Number, driver’s license, passport, or other government ID number);
- financial account information (e.g. loan or bank account information); and
- other personal information necessary to provide products or services to you.

We may collect Personal Information about you from:

- information we receive from you or your agent;
- information about your transactions with FNF, our affiliates, or others; and
- information we receive from consumer reporting agencies and/or governmental entities, either directly from these entities or through others.

Collection of Browsing Information

FNF automatically collects the following types of Browsing Information when you access an FNF website, online service, or application (each an “FNF Website”) from your Internet browser, computer, and/or device:

- Internet Protocol (IP) address and operating system;
- browser version, language, and type;
- domain name system requests; and
- browsing history on the FNF Website, such as date and time of your visit to the FNF Website and visits to the pages within the FNF Website.

Like most websites, our servers automatically log each visitor to the FNF Website and may collect the Browsing Information described above. We use Browsing Information for system administration, troubleshooting, fraud investigation, and to improve our websites. Browsing Information generally does not reveal anything personal about you, though if you have created a user account for an FNF Website and are logged into that account, the FNF Website may be able to link certain browsing activity to your user account.

Other Online Specifics

Cookies. When you visit an FNF Website, a “cookie” may be sent to your computer. A cookie is a small piece of data that is sent to your Internet browser from a web server and stored on your computer’s hard drive. Information gathered using cookies helps us improve your user experience. For example, a cookie can help the website load properly or can customize the display page based on your browser type and user preferences. You can choose whether or not to accept cookies by changing your Internet browser settings. Be aware that doing so may impair or limit some functionality of the FNF Website.

Web Beacons. We use web beacons to determine when and how many times a page has been viewed. This information is used to improve our websites.

Do Not Track. Currently our FNF Websites do not respond to “Do Not Track” features enabled through your browser.

Links to Other Sites. FNF Websites may contain links to unaffiliated third-party websites. FNF is not responsible for the privacy practices or content of those websites. We recommend that you read the privacy policy of every website you visit.

Use of Personal Information

FNF uses Personal Information for three main purposes:

- To provide products and services to you or in connection with a transaction involving you.
- To improve our products and services.
- To communicate with you about our, our affiliates’, and others’ products and services, jointly or independently.

When Information Is Disclosed

We may disclose your Personal Information and Browsing Information in the following circumstances:

- to enable us to detect or prevent criminal activity, fraud, material misrepresentation, or nondisclosure;
- to nonaffiliated service providers who provide or perform services or functions on our behalf and who agree to use the information only to provide such services or functions;

- to nonaffiliated third party service providers with whom we perform joint marketing, pursuant to an agreement with them to jointly market financial products or services to you;
- to law enforcement or authorities in connection with an investigation, or in response to a subpoena or court order; or
- in the good-faith belief that such disclosure is necessary to comply with legal process or applicable laws, or to protect the rights, property, or safety of FNF, its customers, or the public.

The law does not require your prior authorization and does not allow you to restrict the disclosures described above. Additionally, we may disclose your information to third parties for whom you have given us authorization or consent to make such disclosure. We do not otherwise share your Personal Information or Browsing Information with nonaffiliated third parties, except as required or permitted by law. We may share your Personal Information with affiliates (other companies owned by FNF) to directly market to you. Please see "Choices with Your Information" to learn how to restrict that sharing.

We reserve the right to transfer your Personal Information, Browsing Information, and any other information, in connection with the sale or other disposition of all or part of the FNF business and/or assets, or in the event of bankruptcy, reorganization, insolvency, receivership, or an assignment for the benefit of creditors. By submitting Personal Information and/or Browsing Information to FNF, you expressly agree and consent to the use and/or transfer of the foregoing information in connection with any of the above described proceedings.

Security of Your Information

We maintain physical, electronic, and procedural safeguards to protect your Personal Information.

Choices With Your Information

If you do not want FNF to share your information among our affiliates to directly market to you, you may send an "opt out" request by email, phone, or physical mail as directed at the end of this Privacy Notice. We do not share your Personal Information with nonaffiliates for their use to direct market to you without your consent.

Whether you submit Personal Information or Browsing Information to FNF is entirely up to you. If you decide not to submit Personal Information or Browsing Information, FNF may not be able to provide certain services or products to you.

For California Residents: We will not share your Personal Information or Browsing Information with nonaffiliated third parties, except as permitted by California law. For additional information about your California privacy rights, please visit the "California Privacy" link on our website (<https://fnf.com/pages/californiaprivacy.aspx>) or call (888) 413-1748.

For Nevada Residents: You may be placed on our internal Do Not Call List by calling (888) 934-3354 or by contacting us via the information set forth at the end of this Privacy Notice. Nevada law requires that we also provide you with the following contact information: Bureau of Consumer Protection, Office of the Nevada Attorney General, 555 E. Washington St., Suite 3900, Las Vegas, NV 89101; Phone number: (702) 486-3132; email: BCPINFO@ag.state.nv.us.

For Oregon Residents: We will not share your Personal Information or Browsing Information with nonaffiliated third parties for marketing purposes, except after you have been informed by us of such sharing and had an opportunity to indicate that you do not want a disclosure made for marketing purposes.

For Vermont Residents: We will not disclose information about your creditworthiness to our affiliates and will not disclose your personal information, financial information, credit report, or health information to nonaffiliated third parties to market to you, other than as permitted by Vermont law, unless you authorize us to make those disclosures.

Information From Children

The FNF Websites are not intended or designed to attract persons under the age of eighteen (18). We do not collect Personal Information from any person that we know to be under the age of thirteen (13) without permission from a parent or guardian.

International Users

FNF's headquarters is located within the United States. If you reside outside the United States and choose to provide Personal Information or Browsing Information to us, please note that we may transfer that information outside of your country of residence. By providing FNF with your Personal Information and/or Browsing Information, you consent to our collection, transfer, and use of such information in accordance with this Privacy Notice.

FNF Website Services for Mortgage Loans

Certain FNF companies provide services to mortgage loan servicers, including hosting websites that collect customer information on behalf of mortgage loan servicers (the "Service Websites"). The Service Websites may contain links to both this Privacy Notice and the mortgage loan servicer or lender's privacy notice. The sections of this Privacy Notice titled When Information is Disclosed, Choices with Your Information, and Accessing and Correcting Information do not apply to the Service Websites. The mortgage loan servicer or lender's privacy notice governs use, disclosure, and access to your Personal Information. FNF does not share Personal Information collected through the Service Websites, except as required or authorized by contract with the mortgage loan servicer or lender, or as required by law or in the good-faith belief that such disclosure is necessary: to comply with a legal process or applicable law, to enforce this Privacy Notice, or to protect the rights, property, or safety of FNF or the public.

Your Consent To This Privacy Notice; Notice Changes; Use of Comments or Feedback

By submitting Personal Information and/or Browsing Information to FNF, you consent to the collection and use of the information in accordance with this Privacy Notice. We may change this Privacy Notice at any time. The Privacy Notice's effective date will show the last date changes were made. If you provide information to us following any change of the Privacy Notice, that signifies your assent to and acceptance of the changes to the Privacy Notice. We may use comments or feedback that you submit to us in any manner without notice or compensation to you.

Accessing and Correcting Information; Contact Us

If you have questions, would like to correct your Personal Information, or want to opt-out of information sharing for affiliate marketing, send your requests to privacy@fnf.com, by phone to (888) 934-3354, or by mail to:

Fidelity National Financial, Inc.
601 Riverside Avenue
Jacksonville, Florida 32204
Attn: Chief Privacy Officer

ATTACHMENT ONE (Revised 05-06-16)

CALIFORNIA LAND TITLE ASSOCIATION STANDARD COVERAGE POLICY – 1990

EXCLUSIONS FROM COVERAGE

The following matters are expressly excluded from the coverage of this policy and the Company will not pay loss or damage, costs, attorneys' fees or expenses which arise by reason of:

1. (a) Any law, ordinance or governmental regulation (including but not limited to building or zoning laws, ordinances, or regulations) restricting, regulating, prohibiting or relating (i) the occupancy, use, or enjoyment of the land; (ii) the character, dimensions or location of any improvement now or hereafter erected on the land; (iii) a separation in ownership or a change in the dimensions or area of the land or any parcel of which the land is or was a part; or (iv) environmental protection, or the effect of any violation of these laws, ordinances or governmental regulations, except to the extent that a notice of the enforcement thereof or a notice of a defect, lien, or encumbrance resulting from a violation or alleged violation affecting the land has been recorded in the public records at Date of Policy.
- (b) Any governmental police power not excluded by (a) above, except to the extent that a notice of the exercise thereof or notice of a defect, lien or encumbrance resulting from a violation or alleged violation affecting the land has been recorded in the public records at Date of Policy.
2. Rights of eminent domain unless notice of the exercise thereof has been recorded in the public records at Date of Policy, but not excluding from coverage any taking which has occurred prior to Date of Policy which would be binding on the rights of a purchaser for value without knowledge.
3. Defects, liens, encumbrances, adverse claims or other matters:
 - (a) whether or not recorded in the public records at Date of Policy, but created, suffered, assumed or agreed to by the insured claimant;
 - (b) not known to the Company, not recorded in the public records at Date of Policy, but known to the insured claimant and not disclosed in writing to the Company by the insured claimant prior to the date the insured claimant became an insured under this policy;
 - (c) resulting in no loss or damage to the insured claimant;
 - (d) attaching or created subsequent to Date of Policy; or
 - (e) resulting in loss or damage which would not have been sustained if the insured claimant had paid value for the insured mortgage or for the estate or interest insured by this policy.
4. Unenforceability of the lien of the insured mortgage because of the inability or failure of the insured at Date of Policy, or the inability or failure of any subsequent owner of the indebtedness, to comply with the applicable doing business laws of the state in which the land is situated.
5. Invalidity or unenforceability of the lien of the insured mortgage, or claim thereof, which arises out of the transaction evidenced by the insured mortgage and is based upon usury or any consumer credit protection or truth in lending law.
6. Any claim, which arises out of the transaction vesting in the insured the estate of interest insured by this policy or the transaction creating the interest of the insured lender, by reason of the operation of federal bankruptcy, state insolvency or similar creditors' rights laws.

EXCEPTIONS FROM COVERAGE - SCHEDULE B, PART I

This policy does not insure against loss or damage (and the Company will not pay costs, attorneys' fees or expenses) which arise by reason of:

1. Taxes or assessments which are not shown as existing liens by the records of any taxing authority that levies taxes or assessments on real property or by the public records.
Proceedings by a public agency which may result in taxes or assessments, or notices of such proceedings, whether or not shown by the records of such agency or by the public records.
2. Any facts, rights, interests, or claims which are not shown by the public records but which could be ascertained by an inspection of the land or which may be asserted by persons in possession thereof.
3. Easements, liens or encumbrances, or claims thereof, not shown by the public records.
4. Discrepancies, conflicts in boundary lines, shortage in area, encroachments, or any other facts which a correct survey would disclose, and which are not shown by the public records.
5. (a) Unpatented mining claims; (b) reservations or exceptions in patents or in Acts authorizing the issuance thereof; (c) water rights, claims or title to water, whether or not the matters excepted under (a), (b) or (c) are shown by the public records.
6. Any lien or right to a lien for services, labor or material not shown by the public records.

CLTA HOMEOWNER'S POLICY OF TITLE INSURANCE (12-02-13) ALTA HOMEOWNER'S POLICY OF TITLE INSURANCE

EXCLUSIONS

In addition to the Exceptions in Schedule B, You are not insured against loss, costs, attorneys' fees, and expenses resulting from:

1. Governmental police power, and the existence or violation of those portions of any law or government regulation concerning:
 - a. building;
 - b. zoning;
 - c. land use;
 - d. improvements on the Land;
 - e. land division; and
 - f. environmental protection.This Exclusion does not limit the coverage described in Covered Risk 8.a., 14, 15, 16, 18, 19, 20, 23 or 27.
2. The failure of Your existing structures, or any part of them, to be constructed in accordance with applicable building codes. This Exclusion does not limit the coverage described in Covered Risk 14 or 15.
3. The right to take the Land by condemning it. This Exclusion does not limit the coverage described in Covered Risk 17.
4. Risks:
 - a. that are created, allowed, or agreed to by You, whether or not they are recorded in the Public Records;
 - b. that are Known to You at the Policy Date, but not to Us, unless they are recorded in the Public Records at the Policy Date;

- c. that result in no loss to You; or
 - d. that first occur after the Policy Date - this does not limit the coverage described in Covered Risk 7, 8.e., 25, 26, 27 or 28.
5. Failure to pay value for Your Title.
 6. Lack of a right:
 - a. to any land outside the area specifically described and referred to in paragraph 3 of Schedule A; and
 - b. in streets, alleys, or waterways that touch the Land.
 This Exclusion does not limit the coverage described in Covered Risk 11 or 21.
 7. The transfer of the Title to You is invalid as a preferential transfer or as a fraudulent transfer or conveyance under federal bankruptcy, state insolvency, or similar creditors' rights laws.
 8. Contamination, explosion, fire, flooding, vibration, fracturing, earthquake, or subsidence.
 9. Negligence by a person or an Entity exercising a right to extract or develop minerals, water, or any other substances.

LIMITATIONS ON COVERED RISKS

Your insurance for the following Covered Risks is limited on the Owner's Coverage Statement as follows:

- For Covered Risk 16, 18, 19, and 21 Your Deductible Amount and Our Maximum Dollar Limit of Liability shown in Schedule A.

The deductible amounts and maximum dollar limits shown on Schedule A are as follows:

	Your Deductible Amount	Our Maximum Dollar Limit of Liability
Covered Risk 16:	1.00% of Policy Amount Shown in Schedule A or \$2,500.00 (whichever is less)	\$ 10,000.00
Covered Risk 18:	1.00% of Policy Amount Shown in Schedule A or \$5,000.00 (whichever is less)	\$ 25,000.00
Covered Risk 19:	1.00% of Policy Amount Shown in Schedule A or \$5,000.00 (whichever is less)	\$ 25,000.00
Covered Risk 21:	1.00% of Policy Amount Shown in Schedule A or \$2,500.00 (whichever is less)	\$ 5,000.00

2006 ALTA LOAN POLICY (06-17-06)

EXCLUSIONS FROM COVERAGE

The following matters are expressly excluded from the coverage of this policy, and the Company will not pay loss or damage, costs, attorneys' fees, or expenses that arise by reason of:

1. (a) Any law, ordinance, permit, or governmental regulation (including those relating to building and zoning) restricting, regulating, prohibiting, or relating to
 - (i) the occupancy, use, or enjoyment of the Land;
 - (ii) the character, dimensions, or location of any improvement erected on the Land;
 - (iii) the subdivision of land; or
 - (iv) environmental protection;
 or the effect of any violation of these laws, ordinances, or governmental regulations. This Exclusion 1(a) does not modify or limit the coverage provided under Covered Risk 5.
- (b) Any governmental police power. This Exclusion 1(b) does not modify or limit the coverage provided under Covered Risk 6.
2. Rights of eminent domain. This Exclusion does not modify or limit the coverage provided under Covered Risk 7 or 8.
3. Defects, liens, encumbrances, adverse claims, or other matters
 - (a) created, suffered, assumed, or agreed to by the Insured Claimant;
 - (b) not Known to the Company, not recorded in the Public Records at Date of Policy, but Known to the Insured Claimant and not disclosed in writing to the Company by the Insured Claimant prior to the date the Insured Claimant became an Insured under this policy;
 - (c) resulting in no loss or damage to the Insured Claimant;
 - (d) attaching or created subsequent to Date of Policy (however, this does not modify or limit the coverage provided under Covered Risk 11, 13 or 14); or
 - (e) resulting in loss or damage that would not have been sustained if the Insured Claimant had paid value for the Insured Mortgage.
4. Unenforceability of the lien of the Insured Mortgage because of the inability or failure of an Insured to comply with applicable doing-business laws of the state where the Land is situated.
5. Invalidity or unenforceability in whole or in part of the lien of the Insured Mortgage that arises out of the transaction evidenced by the Insured Mortgage and is based upon usury or any consumer credit protection or truth-in-lending law.
6. Any claim, by reason of the operation of federal bankruptcy, state insolvency, or similar creditors' rights laws, that the transaction creating the lien of the Insured Mortgage, is
 - (a) a fraudulent conveyance or fraudulent transfer, or
 - (b) a preferential transfer for any reason not stated in Covered Risk 13(b) of this policy.
7. Any lien on the Title for real estate taxes or assessments imposed by governmental authority and created or attaching between Date of Policy and the date of recording of the Insured Mortgage in the Public Records. This Exclusion does not modify or limit the coverage provided under Covered Risk 11(b).

The above policy form may be issued to afford either Standard Coverage or Extended Coverage. In addition to the above Exclusions from Coverage, the Exceptions from Coverage in a Standard Coverage policy will also include the following Exceptions from Coverage:

EXCEPTIONS FROM COVERAGE

{Except as provided in Schedule B - Part II, {t{or T}his policy does not insure against loss or damage, and the Company will not pay costs, attorneys' fees or expenses, that arise by reason of:

{PART I

{The above policy form may be issued to afford either Standard Coverage or Extended Coverage. In addition to the above Exclusions from Coverage, the Exceptions from Coverage in a Standard Coverage policy will also include the following Exceptions from Coverage:

1. (a) Taxes or assessments that are not shown as existing liens by the records of any taxing authority that levies taxes or assessments on real property or by the Public Records; (b) proceedings by a public agency that may result in taxes or assessments, or notices of such proceedings, whether or not shown by the records of such agency or by the Public Records.
2. Any facts, rights, interests, or claims that are not shown by the Public Records but that could be ascertained by an inspection of the Land or that may be asserted by persons in possession of the Land.
3. Easements, liens or encumbrances, or claims thereof, not shown by the Public Records.
4. Any encroachment, encumbrance, violation, variation, or adverse circumstance affecting the Title that would be disclosed by an accurate and complete land survey of the Land and not shown by the Public Records.
5. (a) Unpatented mining claims; (b) reservations or exceptions in patents or in Acts authorizing the issuance thereof; (c) water rights, claims or title to water, whether or not the matters excepted under (a), (b), or (c) are shown by the Public Records.
6. Any lien or right to a lien for services, labor or material not shown by the Public Records.}

PART II

In addition to the matters set forth in Part I of this Schedule, the Title is subject to the following matters, and the Company insures against loss or damage sustained in the event that they are not subordinate to the lien of the Insured Mortgage:}

2006 ALTA OWNER'S POLICY (06-17-06)

EXCLUSIONS FROM COVERAGE

The following matters are expressly excluded from the coverage of this policy, and the Company will not pay loss or damage, costs, attorneys' fees, or expenses that arise by reason of:

1. (a) Any law, ordinance, permit, or governmental regulation (including those relating to building and zoning) restricting, regulating, prohibiting, or relating to
 - (i) the occupancy, use, or enjoyment of the Land;
 - (ii) the character, dimensions, or location of any improvement erected on the Land;
 - (iii) the subdivision of land; or
 - (iv) environmental protection;or the effect of any violation of these laws, ordinances, or governmental regulations. This Exclusion 1(a) does not modify or limit the coverage provided under Covered Risk 5.
- (b) Any governmental police power. This Exclusion 1(b) does not modify or limit the coverage provided under Covered Risk 6.
2. Rights of eminent domain. This Exclusion does not modify or limit the coverage provided under Covered Risk 7 or 8.
3. Defects, liens, encumbrances, adverse claims, or other matters
 - (a) created, suffered, assumed, or agreed to by the Insured Claimant;
 - (b) not Known to the Company, not recorded in the Public Records at Date of Policy, but Known to the Insured Claimant and not disclosed in writing to the Company by the Insured Claimant prior to the date the Insured Claimant became an Insured under this policy;
 - (c) resulting in no loss or damage to the Insured Claimant;
 - (d) attaching or created subsequent to Date of Policy (however, this does not modify or limit the coverage provided under Covered Risk 9 and 10); or
 - (e) resulting in loss or damage that would not have been sustained if the Insured Claimant had paid value for the Title.
4. Any claim, by reason of the operation of federal bankruptcy, state insolvency, or similar creditors' rights laws, that the transaction vesting the Title as shown in Schedule A, is
 - (a) a fraudulent conveyance or fraudulent transfer; or
 - (b) a preferential transfer for any reason not stated in Covered Risk 9 of this policy.
5. Any lien on the Title for real estate taxes or assessments imposed by governmental authority and created or attaching between Date of Policy and the date of recording of the deed or other instrument of transfer in the Public Records that vests Title as shown in Schedule A.

The above policy form may be issued to afford either Standard Coverage or Extended Coverage. In addition to the above Exclusions from Coverage, the Exceptions from Coverage in a Standard Coverage policy will also include the following Exceptions from Coverage:

EXCEPTIONS FROM COVERAGE

This policy does not insure against loss or damage, and the Company will not pay costs, attorneys' fees or expenses, that arise by reason of:

{The above policy form may be issued to afford either Standard Coverage or Extended Coverage. In addition to the above Exclusions from Coverage, the Exceptions from Coverage in a Standard Coverage policy will also include the following Exceptions from Coverage:

1. (a) Taxes or assessments that are not shown as existing liens by the records of any taxing authority that levies taxes or assessments on real property or by the Public Records; (b) proceedings by a public agency that may result in taxes or assessments, or notices of such proceedings, whether or not shown by the records of such agency or by the Public Records.
2. Any facts, rights, interests, or claims that are not shown in the Public Records but that could be ascertained by an inspection of the Land or that may be asserted by persons in possession of the Land.
3. Easements, liens or encumbrances, or claims thereof, not shown by the Public Records.
4. Any encroachment, encumbrance, violation, variation, or adverse circumstance affecting the Title that would be disclosed by an accurate and complete land survey of the Land and that are not shown by the Public Records.
5. (a) Unpatented mining claims; (b) reservations or exceptions in patents or in Acts authorizing the issuance thereof; (c) water rights, claims or title to water, whether or not the matters excepted under (a), (b), or (c) are shown by the Public Records.
6. Any lien or right to a lien for services, labor or material not shown by the Public Records. }
7. {Variable exceptions such as taxes, easements, CC&R's, etc. shown here.}

ALTA EXPANDED COVERAGE RESIDENTIAL LOAN POLICY – ASSESSMENTS PRIORITY (04-02-15)

EXCLUSIONS FROM COVERAGE

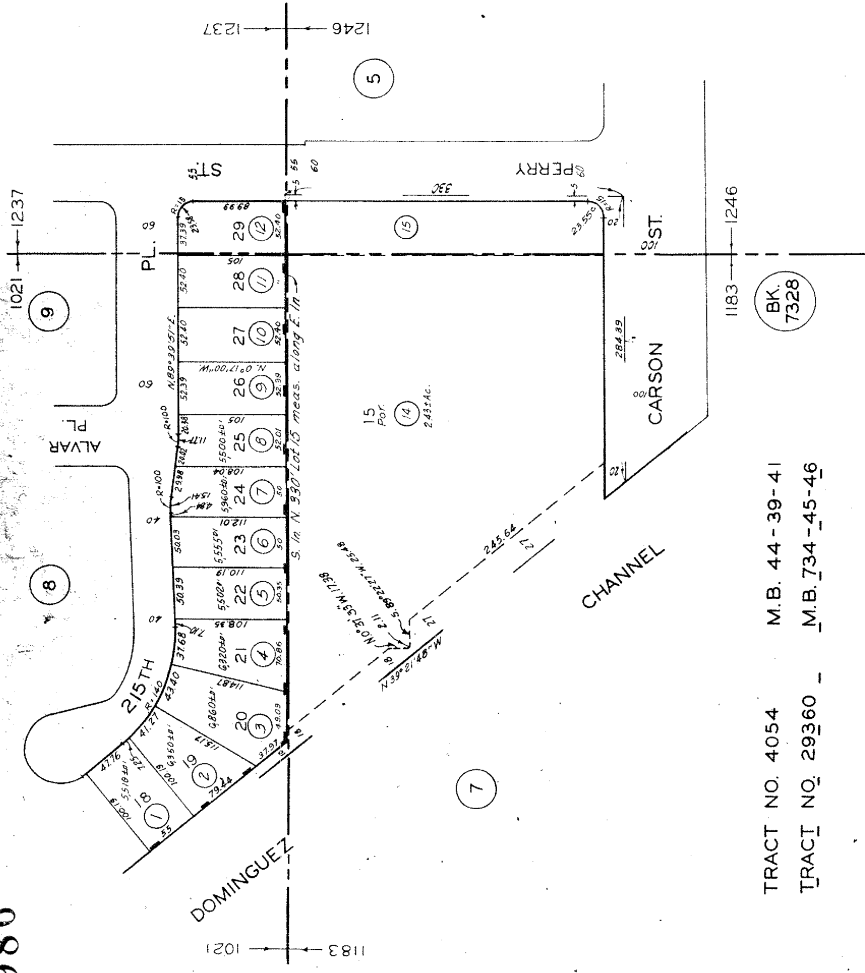
The following matters are expressly excluded from the coverage of this policy and the Company will not pay loss or damage, costs, attorneys' fees or expenses which arise by reason of:

1. (a) Any law, ordinance, permit, or governmental regulation (including those relating to building and zoning) restricting, regulating, prohibiting, or relating to
 - (i) the occupancy, use, or enjoyment of the Land;
 - (ii) the character, dimensions, or location of any improvement erected on the Land;
 - (iii) the subdivision of land; or
 - (iv) environmental protection;or the effect of any violation of these laws, ordinances, or governmental regulations. This Exclusion 1(a) does not modify or limit the coverage provided under Covered Risk 5, 6, 13(c), 13(d), 14 or 16.
- (b) Any governmental police power. This Exclusion 1(b) does not modify or limit the coverage provided under Covered Risk 5, 6, 13(c), 13(d), 14 or 16.
2. Rights of eminent domain. This Exclusion does not modify or limit the coverage provided under Covered Risk 7 or 8.
3. Defects, liens, encumbrances, adverse claims, or other matters
 - (a) created, suffered, assumed, or agreed to by the Insured Claimant;
 - (b) not Known to the Company, not recorded in the Public Records at Date of Policy, but Known to the Insured Claimant and not disclosed in writing to the Company by the Insured Claimant prior to the date the Insured Claimant became an Insured under this policy;
 - (c) resulting in no loss or damage to the Insured Claimant;
 - (d) attaching or created subsequent to Date of Policy (however, this does not modify or limit the coverage provided under Covered Risk 11, 16, 17, 18, 19, 20, 21, 22, 23, 24, 27 or 28); or
 - (e) resulting in loss or damage that would not have been sustained if the Insured Claimant had paid value for the Insured Mortgage.
4. Unenforceability of the lien of the Insured Mortgage because of the inability or failure of an Insured to comply with applicable doing-business laws of the state where the Land is situated.
5. Invalidity or unenforceability in whole or in part of the lien of the Insured Mortgage that arises out of the transaction evidenced by the Insured Mortgage and is based upon usury, or any consumer credit protection or truth-in-lending law. This Exclusion does not modify or limit the coverage provided in Covered Risk 26.
6. Any claim of invalidity, unenforceability or lack of priority of the lien of the Insured Mortgage as to Advances or modifications made after the Insured has Knowledge that the vestee shown in Schedule A is no longer the owner of the estate or interest covered by this policy. This Exclusion does not modify or limit the coverage provided in Covered Risk 11.
7. Any lien on the Title for real estate taxes or assessments imposed by governmental authority and created or attaching subsequent to Date of Policy. This Exclusion does not modify or limit the coverage provided in Covered Risk 11(b) or 25.
8. The failure of the residential structure, or any portion of it, to have been constructed before, on or after Date of Policy in accordance with applicable building codes. This Exclusion does not modify or limit the coverage provided in Covered Risk 5 or 6.
9. Any claim, by reason of the operation of federal bankruptcy, state insolvency, or similar creditors' rights laws, that the transaction creating the lien of the Insured Mortgage, is
 - (a) a fraudulent conveyance or fraudulent transfer, or
 - (b) a preferential transfer for any reason not stated in Covered Risk 27(b) of this policy.
10. Contamination, explosion, fire, flooding, vibration, fracturing, earthquake, or subsidence.
11. Negligence by a person or an Entity exercising a right to extract or develop minerals, water, or any other substances.

7327 10
SCALE 1" = 100'

1986

2-2-66
REVISED
69014407
6202528
7011120804
760120
841020-85
851025-86
861005-86



TRACT NO. 4054 M.B. 44 - 39 - 41
TRACT NO. 29360 M.B. 734 - 45 - 46

BK. 7328

CODE
1237
1021
1183
1246

FOR PREV. ASSMT. SEE:
7325-33

ASSESSOR'S MAP
COUNTY OF LOS ANGELES, CALIF.

OWNER'S DECLARATION

The undersigned hereby declares as follows:

1. (Fill in the applicable paragraph and strike the other)
 - a. Declarant ("Owner") is the owner or lessee, as the case may be, of certain premises located at _____, further described as follows: See Preliminary Report/Commitment No. 09174014-917-JW7-EGL for full legal description (the "Land").
 - b. Declarant is the _____ of _____ ("Owner"), which is the owner or lessee, as the case may be, of certain premises located at _____, further described as follows: See Preliminary Report/Commitment No. 09174014-917-JW7-EGL for full legal description (the "Land").
2. (Fill in the applicable paragraph and strike the other)
 - a. During the period of six months immediately preceding the date of this declaration no work has been done, no surveys or architectural or engineering plans have been prepared, and no materials have been furnished in connection with the erection, equipment, repair, protection or removal of any building or other structure on the Land or in connection with the improvement of the Land in any manner whatsoever.
 - b. During the period of six months immediately preceding the date of this declaration certain work has been done and materials furnished in connection with _____ upon the Land in the approximate total sum of \$_____, but no work whatever remains to be done and no materials remain to be furnished to complete the construction in full compliance with the plans and specifications, nor are there any unpaid bills incurred for labor and materials used in making such improvements or repairs upon the Land, or for the services of architects, surveyors or engineers, except as follows:
_____. Owner, by the undersigned Declarant, agrees to and does hereby indemnify and hold harmless Commonwealth Land Title Company against any and all claims arising therefrom.
3. Owner has not previously conveyed the Land; is not a debtor in bankruptcy (and if a partnership, the general partner thereof is not a debtor in bankruptcy); and has not received notice of any pending court action affecting the title to the Land.
4. Except as shown in the above-referenced Preliminary Report/Commitment, there are no unpaid or unsatisfied mortgages, deeds of trust, Uniform Commercial Code financing statements, regular assessments, or taxes that constitute a lien against the Land or that affect the Land but have not been recorded in the public records.
5. The Land is currently in use as _____; _____ occupy/occupies the Land; and the following are all of the leases or other occupancy rights affecting the Land:

6. There are no other persons or entities that assert an ownership interest in the Land, nor are there unrecorded easements, claims of easement, or boundary disputes that affect the Land.
7. There are no outstanding options to purchase or rights of first refusal affecting the Land.
8. There are no material violations of any current, enforceable covenant affecting the Property and the Undersigned has received no written notice from any third party claiming that there is a present violation of any current, enforceable covenant affecting the Property.

This declaration is made with the intention that Commonwealth Land Title Company and Commonwealth Land Title Insurance Company (the "Company") and its policy issuing agents will rely upon it in issuing their title insurance policies and endorsements. Owner, by the undersigned Declarant, agrees to indemnify the Company against loss or damage (including attorneys fees, expenses, and costs) incurred by the Company as a result of any untrue statement made herein.

I declare under penalty of perjury that the foregoing is true and correct and that this declaration was executed on ____ at _____.

Signature: _____

Signature: _____

APPENDIX C
COVENANT AND ENVIRONMENTAL RESTRICTION
AND SOIL MANAGEMENT PLAN

Greg Bishop

Recording Requested By:

Triton Diagnostics Inc.
910 Louisiana Street, Office 44002C
Houston, Texas 77002

2015 JUL 10 AM 9:44
CALIFORNIA REGIONAL WATER
QUALITY CONTROL BOARD
LOS ANGELES REGION

When Recorded, Mail To:

Samuel Unger, Executive Officer
California Regional Water Quality Control Board
Los Angeles Region
320 W. 4th Street, Suite 200
Los Angeles, California 90013

COVENANT AND ENVIRONMENTAL RESTRICTION ON PROPERTY

CARSON AIR HARBOR

ASSESSOR'S PARCEL NUMBER (APN): 7327-010-014 AND 7327-010-015
21611 SOUTH PERRY STREET, CARSON, CALIFORNIA
LARWQCB SITE CLEANUP PROGRAM NO 0490C

This Covenant and Environmental Restriction on Property ("Covenant") is made as of the 8th day of July, 2015 by Triton Diagnostics Inc. ("Covenantor") who is the Owner of record of that certain property identified as APN 7327-010-014 and 7327-010-015 and situated at 21611 South Perry Street, in the City of Carson, County of Los Angeles, State of California, which is more particularly described in Exhibits A and B attached hereto and incorporated herein by this reference (hereinafter referred to as the "Burdened Property"), for the benefit of the California Regional Water Quality Control Board, Los Angeles Region ("Board"), with reference to the following facts:

A. Nature of Covenant. This Covenant is an environmental covenant provided for by Civil Code section 1471 and required by the Board pursuant to Water Code section 13304 because the Board has determined that the Burdened Property is not suitable for unrestricted use and that a land use restriction is necessary for the protection of present or future human health, safety, or the environment as result of the presence of hazardous materials, as defined in section 25260 of the Health and Safety Code, in the soil and/or groundwater at the Burdened Property.

B. Contamination of the Burdened Property. The soil at the Burdened Property is contaminated by releases from offsite pipelines and a converted septic tank onsite, which was used by a former owner and/or operator during the 1960s and 1970s as an underground storage tank (UST) for waste oil. The known contamination originally consisted of petroleum hydrocarbons which constitute hazardous materials. By means of excavation, the known contamination in soil has been reduced to levels protective of commercial/industrial workers. Groundwater beneath the Burdened Property is also contaminated with petroleum hydrocarbons from onsite and offsite sources. Groundwater impacts are being addressed separately and do not affect the development and use restrictions included in this Covenant. Potential migration of

contamination in soil and groundwater into indoor air will be addressed through the required construction of engineered controls, such as a vapor barrier beneath any building constructed onsite.

C. Exposure Pathways. The contaminants addressed in this Covenant are present in the soil at the Burdened Property. Without the mitigation measures which have been performed on the Burdened Property, exposure to these contaminants could take place via in-place contact, resulting in dermal contact, inhalation, or ingestion by humans, etc. The risk of public exposure to the contaminants has been substantially lessened by the remediation described herein. With the Board-approved Soil Management Plan (included in Exhibit C) and use restrictions for the Burdened Property in place, exposure to contaminants in deeper soil and potentially groundwater is largely mitigated. Potential exposure during excavation for utilities would be mitigated by the implementation of the Soil Management Plan.

D. Land Uses and Population Potentially Affected. The Burdened Property is currently vacant, but will be used for commercial or industrial purposes and is adjacent to residential and commercial land uses.

E. Disclosure and Sampling. Disclosure of the presence of hazardous materials on the Burdened Property has been made to the Board and extensive sampling of the Burdened Property has been conducted.

F. Use of Burdened Property. Covenantor desires and intends that in order to benefit the Board, and to protect present and future human health, safety, or the environment, the Burdened Property shall be used in a manner consistent with this Covenant as to avoid potential harm to persons or property that might result from any hazardous materials that might remain deposited on portions of the Burdened Property.

ARTICLE I GENERAL PROVISIONS

1.1 Provisions to Run with the Land. This Covenant sets forth protective provisions, covenants, conditions and restrictions (collectively referred to as "Restrictions") upon and subject to which the Burdened Property and every portion thereof shall be improved, held, used, occupied, leased, sold, hypothecated, encumbered, and/or conveyed. These Restrictions are reasonably necessary to protect present and future human health or safety or the environment as a result of the presence of hazardous materials at the Burdened Property. Each and all of the Restrictions shall run with the land and pass with each and every portion of the Burdened Property, and shall apply to, inure to the benefit of, and bind the respective successors, assigns, and lessees thereof for the benefit of the Board and all Owners and Occupants. Each and all of the Restrictions: (a) are imposed upon the entire Burdened Property, unless expressly stated as applicable to a specific portion of the Burdened Property; (b) run with the land pursuant to Civil Code section 1471; and (c) are enforceable by the Board.

1.2 Concurrence of Owners and Lessees Presumed. After the date of recordation hereof, all purchasers, lessees, and possessors of all or any portion of the Burdened Property shall become

Owners or Occupants as defined herein and shall be deemed by their purchase, leasing, or possession of the Burdened Property to be bound by the Restrictions and to agree for and among themselves, their heirs, successors, and assignees, and the agents, employees, and lessees of such owners, heirs, successors, and assignees, that the Restrictions herein established must be adhered to for the benefit of the Board and all Owners and Occupants, and that the interest of all Owners and Occupants of the Burdened Property shall be subject to the Restrictions.

1.3 Incorporation into Deeds and Leases. Covenantor desires and covenants that the Restrictions shall be deemed incorporated in each and all deeds and leases of all or any portion of the Burdened Property by the recording of this Covenant. Recordation of this Covenant shall be deemed binding on all successors, assigns, and lessees, regardless of whether a copy of this Covenant has been attached to or incorporated into any given deed or lease.

1.4 Purpose. It is the purpose of this instrument to convey to the Board access rights as specified in this Covenant, which will run with the land, to facilitate the remediation of past environmental contamination and to protect present and future human health, safety, or the environment by reducing the risk of exposure to residual hazardous materials.

ARTICLE II DEFINITIONS

2.1 Board. "Board" shall mean the California Regional Water Quality Control Board, Los Angeles Region and shall include its successor agencies, if any.

2.2 Improvements. "Improvements" shall mean all buildings, structures, roads, driveways, gradings, re-gradings, and paved areas, constructed or placed upon any portion of the Burdened Property.

2.3 Occupant or Occupants. "Occupant" or "Occupants" shall mean Owners and those persons entitled by ownership, leasehold, or other legal relationship to the right to use and/or occupy all or any portion of the Burdened Property.

2.4 Owner or Owners. "Owner" or "Owners" shall mean the Covenantor and Covenantor's successors in interest who hold title to all or any portion of the Burdened Property.

ARTICLE III DEVELOPMENT, USE, AND CONVEYANCE OF THE BURDENED PROPERTY

3.1 Restrictions on Development and Use. Covenantor promises to restrict the use of the Burdened Property as follows:

- a. Development and use of the Burdened Property shall be restricted to industrial, commercial, and/or office space uses;
- b. No residence for human habitation shall be permitted on the Burdened Property;

- c. No hospitals shall be permitted on the Burdened Property;
- d. No public or private schools for persons under 21 years of age shall be permitted on the Burdened Property;
- e. No care or community centers for children or senior citizens, parks, playgrounds, or other uses that would involve the regular congregation of children or senior citizens, shall be authorized on the Burdened Property;
- f. All excavation work will be conducted per the Board-approved Soil Management Plan. No basement, underground parking, or subsurface storage space will be constructed on the Burdened Property; excavation of the subsurface for the development or construction of these facilities is strictly prohibited. Any contaminated soils brought to the surface by grading, excavation, trenching, or backfilling shall be managed by the Owner, Owner's agent, Occupant, or Occupant's agent in accordance with all applicable provisions of local, state and federal law;
- g. Any penetrations deeper than 15 feet below ground surface will be backfilled from the bottom of the penetration up with a bentonite or cement-bentonite grout to minimize the potential for shallow impacts migrating to deeper zones. The cement-bentonite mix will contain roughly 5 percent bentonite by weight or as required by the permitting agency, as applicable.
- h. Any excavation deeper than one (1) foot that is conducted on the Burdened Property shall be performed pursuant to an appropriate and fully implemented Health and Safety Plan in accordance with Title 29 Code of Federal Regulations, Section 1910.120 and as required by the California Occupational Safety and Health Administration;
- i. No underground storage tanks will be installed on the Burdened Property;
- j. The Burdened Property shall not be used for agricultural purposes. Landscaping of the Burdened Property in connection with redevelopment in accordance with the regulatory requirements of the City of Carson is permitted, but groundwater associated with the Burdened Property shall not be used for such landscaping;
- k. Any construction at the Burdened Property shall comply with all regulatory requirements, including but not limited to all requirements relating to indoor air quality and the potential for vapor intrusion. Further, the Owner shall apply engineered controls to any building or structure that is constructed on the Burdened Property that has indoor air in order to mitigate the risk of vapor intrusion from the subsurface (i.e., a vapor barrier);
- l. No Owner or Occupant shall drill, bore, otherwise construct, or use a well for the purpose of extracting water for any use, including but not limited to, domestic, potable, irrigation, or industrial uses, unless expressly permitted in writing by the Board; nor shall the Owner or Occupant permit or engage any third party to do such acts;
- m. The Owner and/or Occupant shall notify the Board of each of the following: (1) the type, cause, location and date of any disturbance to any remedial measures taken or remedial

equipment installed, and of the groundwater monitoring system installed on the Burdened Property pursuant to the requirements of the Board, which could affect the ability of such remedial measures, remedial equipment, or monitoring system to perform their respective functions, and (2) the type and date of repair of such disturbance. Notifications to the Board shall be made by registered mail within ten (10) working days of both the date of discovery of such disturbance and the date of completion of repairs;

j. The Covenantor agrees that the Board, and any persons acting pursuant to Board orders, shall have reasonable access to the Burdened Property for the purposes of inspection, surveillance, maintenance, or monitoring as provided in Division 7 of the Water Code after providing reasonable prior written notice to the then current Owner; and

k. No Owner or Occupant shall act in any manner that threatens or is likely to aggravate or contribute to the existing contaminated conditions of the Burdened Property.

3.2 Enforcement. Nothing in this Covenant shall limit the Board's authority under Division 7 (commencing with section 13000) of the Water Code or other applicable laws.

3.3 Notice in Agreements. After the date of recordation hereof, all Owners and Occupants shall execute a written instrument which shall accompany all purchase agreements or leases relating to all or any portion of the Burdened Property. Any such instrument shall contain the following statement:

The land described herein contains hazardous materials in the soils and/or groundwater under the property, and is subject to a Covenant and Environmental Restriction on Property dated as of _____, 20__, and recorded on _____, 20__, in the Official Records of _____ County, California, as Document No. _____, which Covenant and Environmental Restriction on Property imposes certain covenants, conditions, and restrictions on usage of the property described herein. This statement is not a declaration that a hazard exists.

ARTICLE IV VARIANCE, TERMINATION, AND TERM

4.1 Variance. Any Owner or, with the Owner's written consent, any Occupant may apply to the Board for a written variance from the provisions of this Covenant.

4.2 Termination. Any Owner or, with the Owner's written consent, any Occupant may apply to the Board for a termination of the Restrictions as they apply to all or any portion of the Burdened Property.

4.3 Term. Unless terminated in accordance with Paragraph 4.2 above, by law or otherwise, this Covenant shall continue in effect in perpetuity.

ARTICLE V
MISCELLANEOUS

5.1 No Dedication Intended. Nothing set forth herein shall be construed to be a gift or dedication, or offer of a gift or dedication, of the Burdened Property or any portion thereof to the general public.

5.2 Notices. Whenever any person gives or serves any notice, demand, or other communication with respect to this Covenant, each such notice, demand, or other communication shall be in writing and shall be deemed effective (a) when delivered, if personally delivered to the person being served or an official of a government agency being served, or (b) three (3) business days after deposit in the mail if mailed by United States mail, postage paid certified, return receipt requested, and addressed:

If To: "Covenantor" Shell Oil Company
 Attn: Post Closing Rights & Obligations, Environmental Claims
 One Shell Plaza
 910 Louisiana – 29th Floor
 Houston, TX 77002

If To: "Board" Regional Water Quality Control Board
 Los Angeles Region
 Attention: Executive Officer
 320 W. 4th Street, Suite 200
 Los Angeles, California 90013

5.3 Partial Invalidity. If any portion of the Restrictions or terms set forth herein is determined by a court having jurisdiction to be invalid for any reason, the remaining portion shall remain in full force and effect as if such portion had not been included herein.

5.4 Recordation. This instrument shall be executed by the Covenantor and by the Executive Officer of the Board. This instrument shall be recorded by the Covenantor in the County of Los Angeles within ten (10) days of the date of execution.

5.5 References. All references to Code sections include successor provisions.

5.6 Construction. Any general rule of construction to the contrary notwithstanding, this instrument shall be liberally construed in favor of the Covenant to preserve and implement the purpose of this instrument and the policies and purposes of the Water Code. If any provision of this instrument is found to be ambiguous, an interpretation consistent with the purpose of this instrument that would render the provision valid shall be favored over any interpretation that would render it invalid.

IN WITNESS WHEREOF, the parties execute this Covenant as of the date set forth above.

**[REMAINDER OF PAGE INTENTIONALLY LEFT BLANK;
SIGNATURES ON FOLLOWING PAGES]**

Covenantor: Triton Diagnostics
Print Name: Keith Probyn
Signature: [Handwritten Signature]
Title: VP Real Estate
Date: July 8 2015

CERTIFICATE OF ACKNOWLEDGMENT

A notary public or other officer completing this certificate verifies only the identity of the individual who signed the document to which this certificate is attached, and not the truthfulness, accuracy, or validity of that document.

State of ~~California~~ Texas
County of ~~Los Angeles~~ Harris

On July 8, 2015 before me, Keith Probyn, VP Real Estate
(insert name and title of the officer)

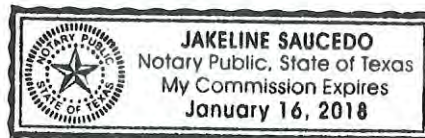
personally appeared as Covenantor,
who proved to me on the basis of satisfactory evidence to be the person(s) whose name(s) is/are subscribed to the within instrument and acknowledged to me that he/she/they executed the same in his/her/their authorized capacity(ies), and that by his/her/their signature(s) on the instrument the person(s), or the entity upon behalf of which the person(s) acted, executed the instrument.

I certify under PENALTY OF PERJURY under the laws of the State of California that the foregoing paragraph is true and correct.

WITNESS my hand and official seal.

Signature [Handwritten Signature]

(Seal)



California Regional Water Quality Control Board, Los Angeles Region

Print Name: Samuel Unger

Signature: Samuel Unger

Title: Executive Officer

Date: July 21, 2015

CERTIFICATE OF ACKNOWLEDGMENT

A notary public or other officer completing this certificate verifies only the identity of the individual who signed the document to which this certificate is attached, and not the truthfulness, accuracy, or validity of that document.

State of California
County of Los Angeles

On July 21, 2015 before me, GWENDOLYN RACHELLE MONROE NOTARY PUBLIC
(insert name and title of the officer)

personally appeared SAMUEL UNGER,
who proved to me on the basis of satisfactory evidence to be the person(s) whose name(s) is/are
subscribed to the within instrument and acknowledged to me that he/she/they executed the same
in his/her/their authorized capacity(ies), and that by his/her/their signature(s) on the instrument
the person(s), or the entity upon behalf of which the person(s) acted, executed the instrument.

I certify under PENALTY OF PERJURY under the laws of the State of California that the
foregoing paragraph is true and correct.

WITNESS my hand and official seal.

Signature Gwendolyn Rachele Monroe




EXHIBIT A

LEGAL DESCRIPTION OF THE BURDENED PROPERTY

THE LAND REFERRED TO HEREIN BELOW IS SITUATED IN THE COUNTY OF LOS ANGELES, STATE OF CALIFORNIA, AND IS DESCRIBED AS FOLLOWS:

THAT PORTION OF LOT 15 OF TRACT NO. 4054, IN THE CITY OF CARSON, COUNTY OF LOS ANGELES, STATE OF CALIFORNIA, AS PER MAP RECORDED IN BOOK 44, PAGE 39 OF MAPS, IN THE OFFICE OF THE COUNTY RECORDER OF SAID COUNTY, DESCRIBED AS FOLLOWS:

BEGINNING AT THE INTERSECTION OF THE NORTHERLY LINE OF THE SOUTHERLY 20 FEET OF SAID LOT WITH A LINE PARALLEL WITH AND NORTHEASTERLY 27 FEET, MEASURED AT RIGHT ANGLES, FROM THE SOUTHWESTERLY LINE OF SAID LOT; THENCE ALONG SAID PARALLEL LINE NORTH 39° 21' 48" WEST 245.64 FEET; THENCE SOUTH 89° 22' 27" WEST 25.48 FEET; THENCE NORTH 39° 21' 48" WEST 2.11 FEET; THENCE NORTH 0° 37' 33" WEST 17.38 FEET TO A LINE PARALLEL WITH AND NORTHEASTERLY 18 FEET, MEASURED AT RIGHT ANGLES, FROM SAID SOUTHWESTERLY LINE; THENCE ALONG SAID LAST MENTIONED PARALLEL LINE NORTH 39° 21' 48" WEST TO THE SOUTHERLY LINE OF TRACT NO. 29360, AS PER MAP RECORDED IN BOOK 734, PAGE 45 OF MAPS; THENCE EASTERLY ALONG SAID SOUTHERLY LINE TO THE EASTERLY LINE OF SAID LOT 15; THENCE SOUTHERLY ALONG SAID EASTERLY LINE TO SAID NORTHERLY LINE; THENCE WESTERLY ALONG SAID NORTHERLY LINE TO THE POINT OF BEGINNING.

EXCEPT THEREFROM THAT PORTION OF SAID LAND DESIGNATED AS PARCELS 2-36 INCLUSIVE IN THE FINAL DECREE OF CONDEMNATION ENTERED IN SUPERIOR COURT, LOS ANGELES COUNTY, CASE NO. 909461, A CERTIFIED COPY OF WHICH WAS RECORDED AUGUST 26, 1969, AS INSTRUMENT NO. 2734, IN BOOK D-4478, PAGE 350, OFFICIAL RECORDS OF SAID COUNTY AND MORE PARTICULARLY DESCRIBED AS FOLLOWS:

BEGINNING AT THE INTERSECTION OF THE EASTERLY LINE OF SAID LOT WITH THE NORTHERLY LINE OF THE SOUTHERLY 20 FEET OF SAID LOT; THENCE WESTERLY ALONG SAID NORTHERLY LINE 19.99 FEET TO THE BEGINNING OF A CURVE CONCAVE TO THE NORTHWEST, HAVING A RADIUS OF 15 FEET, TANGENT TO SAID NORTHERLY LINE AND TANGENT TO THE WESTERLY LINE OF THE EASTERLY 5 FEET OF SAID LOT; THENCE NORTHEASTERLY ALONG SAID CURVE 23.55 FEET TO SAID WESTERLY LINE; THENCE EASTERLY AT RIGHT ANGLES FROM SAID WESTERLY LINE 5 FEET TO SAID EASTERLY LINE; THENCE SOUTHERLY ALONG SAID EASTERLY LINE 14.99 FEET TO THE POINT OF BEGINNING.

ALSO EXCEPT 1/2 OF ALL OIL, GAS, HYDROCARBON AND MINERAL SUBSTANCES IN AND UNDER SAID LAND, BUT WITHOUT RIGHT OF SURFACE ENTRY, AS RESERVED BY MARY M. REGAN, IN DEED RECORDED OCTOBER 4, 1957, AS INSTRUMENT NO. 504, IN BOOK 44767, PAGE 300, OFFICIAL RECORDS.

Assessor's Parcel Number(s): 7327-010-014 and 7327-010-015

EXHIBIT B

MAPS OF THE BURDENED PROPERTY

Figure 1 – Site Vicinity Map

Figure 2 – Site Plan

Figure 3 – Assessor's Parcel Map



Source: Thomas Bros. Maps, Los Angeles Street Guide, 1998.

URS


Site Vicinity Map

Proj. No.: 29868838

Date: JUNE 2011

Project: **CARSON AIR HARBOR**
21611 PERRY STREET
CARSON, CA

Figure: 1



EXPLANATION

—— PROPERTY BOUNDARY



SITE PLAN

Proj. No.: 49194145 Date: DECEMBER 2014

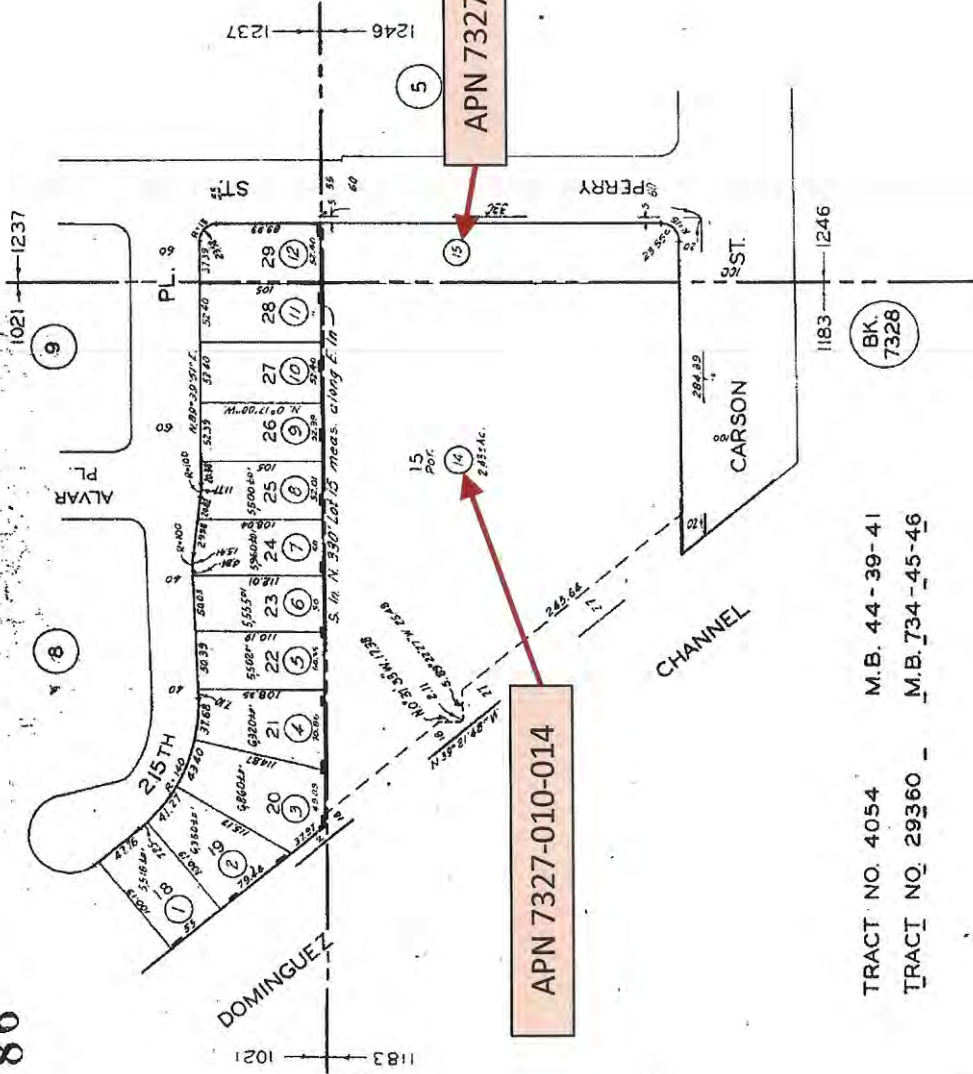
Project: SHELL CARSON AIR HARBOR Figure: 2



7327 10
SCALE 1" = 100'

1986

REVISED
L07 91089
P337029
701110
75120004
51-07102
761012
41102
41102
41102
41102



TRACT NO. 4054 M.B. 44-39-41
TRACI NO. 29360 M.B. 734-45-46


CODE
1237
1021
1183
1246

FOR PREV. ASSMT. SEE:
7325-33

ASSESSOR'S MAP
COUNTY OF LOS ANGELES, CALIF.

Figure 3 - Assessor's Parcel Map

EXHIBIT C
SOIL MANAGEMENT PLAN
WITH
REGIONAL BOARD APPROVAL LETTER



Los Angeles Regional Water Quality Control Board

May 29, 2015

Mr. Joseph Lentini
Environmental Services
Shell Oil Products US
20945 S. Wilmington Ave.
Carson, CA 90810

SUBJECT: APPROVAL OF SOIL MANAGEMENT PLAN

**SITE: FORMER CARSON AIR HARBOR SITE
21611 PERRY STREET, CARSON, CALIFORNIA (SCP NO. 0490C)**

Dear Mr. Lentini:

The subject Site was occupied by several industrial/commercial tenants since the early 1960s, including Plan Hold Corporation; Picket Industries; Air Harbor Machine Company, Inc.; Focus Engineering Services; Aire RV and Sports Den; and Carson Trailer, Inc. The last tenant vacated the property in December 2009 and building demolition occurred in May 2011. All structures, walls, footings, foundations, and known subsurface features have been removed and the Site is currently vacant. The Site is owned by Shell Oil Products US (SOPUS). Environmental assessment at the Site has been performed under the oversight of the Regional Board Site Cleanup Program. Contaminants of concern include petroleum hydrocarbons sourced from a former septic system that was converted to a waste oil tank and from petroleum pipelines within Carson Street and Perry Avenue adjacent to the Site. On April 21, 2014, the Regional Board approved a soil excavation work plan for the Site. The approval was contingent upon a commercial/industrial land use deed covenant being recorded for the property prior to the issuance of any No Further Action (NFA) determination being made by the Regional Board.

Soil excavation has been performed, as documented in *Soil Excavation Report (Report)*, dated December 15, 2014, prepared by URS Corporation. The Report requests a no further action letter for vadose zone soil. It also includes a *Soil Management Plan* as Appendix K in the Report. The soil management plan was prepared to facilitate sale of the property and the filing of the commercial/industrial land use deed covenant. This letter is intended as a response to the Soil Management Plan only; a decision regarding the vadose zone soil no further action request will be made by this Regional Board following the filing of the commercial/industrial land use deed covenant with the County of Los Angeles Registrar-Recorder/County Clerk.

The Soil Management Plan provides a brief outline of health and safety, air monitoring, boring backfill requirements, and soil profiling and disposal requirements which are intended to serve as a framework for how residual hydrocarbons in soil at the Site will be managed if soil excavation or boring work occurs in the future. The Regional Board concurs with the framework provided in the Soil Management Plan.

CHARLES SPRINGER, CHAIR | SAMUEL UNGER, EXECUTIVE OFFICER

320 West 4th St., Suite 200, Los Angeles, CA 90013 | www.waterboards.ca.gov/losangeles

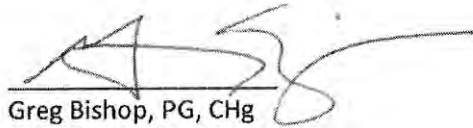
Mr. Joseph Lentini
Shell Oil Products US

- 2 -

May 29, 2015

If you have any questions, please contact Greg Bishop, Engineering Geologist, at the Regional Board at (213) 576-6727 or via email at greg.bishop@waterboards.ca.gov.

Sincerely,

A handwritten signature in black ink, appearing to read 'Greg Bishop', written over a horizontal line.

Greg Bishop, PG, CHg
Engineering Geologist

Cc: Joe Liles, AECOM

**SOIL MANAGEMENT PLAN
CARSON AIR HARBOR
21611 South Perry Street
Carson, California**


December 2014

Prepared for

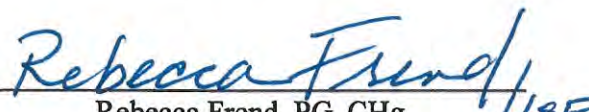
Shell Oil Products US
20945 S. Wilmington Ave.
Carson, California 90810

Prepared by

URS Corporation
2020 E. First Street, Suite 400
Santa Ana, California



Joseph Liles, PG, CHg
Senior Project Geologist



Rebecca Frend, PG, CHg
Principal Geologist

LSF

TABLE OF CONTENTS

1.0 INTRODUCTION1

2.0 SITE CONDITIONS.....1

 2.1 Site Description1

 2.2 Site History1

3.0 SOIL MANAGEMENT.....2

 3.1 Health and Safety.....2

 3.2 Air Monitoring (Odor, Dust, and Vapors).....2

 3.3 Special requirements for Deeper Penetrations.....2

 3.4 Soil Profiling and Disposal.....2

4.0 REFERENCES2

FIGURES

- Figure 1 Site Vicinity Map
- Figure 2 Site Plan

SOIL MANAGEMENT PLAN CARSON AIR HARBOR

1.0 INTRODUCTION

URS Corporation (URS) prepared this soil management plan (SMP) at the request of Equilon Enterprises, LLC, doing business as Shell Oil Products US (SOPUS) for the former Carson Air Harbor facility located at 21611 South Perry Street in Carson, California (Site; Figure 1). The Site is located within Assessor's Parcel Numbers (APN) 7327010014 and 7327010015 and is part of an open California Regional Water Quality Control Board, Los Angeles Region (LARWQCB) case (Case No. 0490C).

This SMP is intended to provide a framework for how soil with residual hydrocarbons will be managed at this Site. This SMP will be documented in the deed covenant so that implementation of this plan will continue to be a requirement to future owners or developers of the property.

The landowner needs to conduct all activities disturbing or managing soil at the Site (e.g., excavation, grading, trenching, stockpiling, disposal, etc.) in accordance with city, county, state, and federal rules, laws, and regulations.

2.0 SITE CONDITIONS

2.1 SITE DESCRIPTION

The Site is located at 21611 South Perry Street in Carson, California (Figure 1). The Site is approximately 2.82 acres and is currently undeveloped (Figure 2). The Site is zoned light industrial, and was previously developed with a single industrial building. Future development of the property will be limited to industrial/commercial uses, based on a recorded deed restriction. This SMP applies to the entire site.

2.2 SITE HISTORY

Prior to development in the early 1960s, the Site was farm land. Since the early 1960s, tenants have included Plan Hold Corporation, Picket Industries, Air Harbor Machine Company, Inc., Focus Engineering Service, Aire RV and Sports Den, and Carson Trailer, Inc. The last tenant vacated the property in December 2009, and building demolition occurred in May 2011.

A septic tank was previously present at the Site adjacent to the southern boundary of the warehouse building. This tank was used by a former owner and/or operator during the 1960s-1970s as an underground storage tank (UST) for waste oil. The converted septic tank/UST was removed in May 1990 (Law Environmental, Inc., 1990).

Following removal of the converted septic tank/UST, soil samples were collected from the excavation pit under the supervision of the Los Angeles County Department of Public Works (LACDPW). Petroleum hydrocarbons were detected at concentrations exceeding the County's Pilot Program for Leaking Underground Storage Tanks. A subsequent investigation conducted by Conservtech in early 1991 concluded that contamination appeared to originate from multiple sources.

Since then additional investigations were conducted and on April 15, 2014, URS submitted a workplan to remove vadose zone soil above California Regional Water Quality Control Board,

San Francisco Bay Region (SFRWQCB) Environmental Screening Levels (ESLs) for the protection of commercial/industrial workers from direct exposure to soils. The primary risk drivers were benzene and total petroleum hydrocarbons (TPH) in the gasoline range. The excavations were limited to a 5-foot depth in three of the four excavations and to an 8-foot depth in the fourth excavation. Groundwater is present at depths ranging from approximately 8 to 14 feet below ground surface (bgs) at the Site. This work was approved by the LARWQCB on April 21, 2014, and was implemented in September/October 2014. This SMP is included in the December 15, 2014 report documenting the soil excavation work and is a necessary condition for a vadose zone only no further action by the LARWQCB (URS, 2014).

3.0 SOIL MANAGEMENT

3.1 HEALTH AND SAFETY

Residual hydrocarbons are present in soil at the Site. Thus, standard health and safety precautions need to be followed for all soil management activities, including excavation, grading, trenching, etc. The landowner or their contractor needs to evaluate health and safety requirements for their employees and develop a Site-specific Health and Safety Plan for their use. Monitoring for worker safety may be necessary. The Health and Safety Plan needs to be prepared and implemented by a competent person and should refer to relevant provisions of this SMP.

3.2 AIR MONITORING (ODOR, DUST, AND VAPORS)

Vapors from soil excavations at a minimum will need to be managed as required by South Coast Air Quality Management District (SCAQMD) Rule 1166, odors will need to be addressed as required by SCAQMD Rule 402 nuisance provisions, and dust will need to be managed as required by SCAQMD Rule 403 dust monitoring requirements. Hydrocarbon odors from soil will need to be carefully managed to minimize nuisance impact to the general public and neighbors. The landowner will need to mitigate any odor generation during soil excavation and grading.

3.3 SPECIAL REQUIREMENTS FOR DEEPER PENETRATIONS

Any boring, such as cone penetrometer test (CPT) borings, needs to be backfilled from the bottom of the penetration up with a bentonite or cement-bentonite grout to minimize the potential for shallow impacts migrating to deeper zones. The cement-bentonite mix must contain roughly 5 percent bentonite by weight or as required by the permitting agency.

3.4 SOIL PROFILING AND DISPOSAL

Excavated soils that cannot be reused onsite and soil generated during any deeper excavations or penetrations will need to be appropriately profiled, transported, and disposed of in accordance with all local, state, and federal rules, laws, and regulations.


4.0 REFERENCES

- Law Environmental, Inc., 1990. *Underground Storage Tank, Leak Detection Investigation*. June 7.
- URS Corporation, 2014. *Soil Excavation Report, Carson Air Harbor, 21611 South Perry Street, Carson, California*. December 15.

FIGURES



Source: Thomas Bros. Maps, Los Angeles Street Guide, 1998.



URS

Site Vicinity Map

Proj. No.: 29868838	Date: JUNE 2011
Project: CARSON AIR HARBOR 21611 PERRY STREET CARSON, CA	Figure: 1

EXPLANATION

— PROPERTY BOUNDARY



SITE PLAN

Proj. No.: 49194145 Date: DECEMBER 2014

Project: SHELL CARSON AIR HARBOR Figure: 2



APPENDIX D
ACCESS AGREEMENT

This page is part of your document - DO NOT DISCARD

20151459780



Pages:
0014

Recorded/Filed In Official Records
Recorder's Office, Los Angeles County,
California

11/20/15 AT 08:00AM

FEES :	72.00
TAXES :	0.00
OTHER :	0.00
PAID :	72.00



LEADSHEET



201511200190002

00011397558



007233869

SEQ:
11

DAR - Title Company (Hard Copy)



THIS FORM IS NOT TO BE DUPLICATED


T72

E49261

CHICAGO TITLE COMPANY

2

This instrument prepared by
And after recording, return to:
Belinda Senneway
Agent for Triton Diagnostics Inc.
910 Louisiana Street, Office 44002C
Houston, Texas 77002



APNS: 7327-010-014 and 7327-010-015

ACCESS AGREEMENT

This Access Agreement ("Agreement") is made as of November 19, 2015 ("Effective Date") by and between the following entities, referred to herein as the Parties:

Triton Diagnostics Inc.
One Shell Plaza
910 Louisiana, 31st Floor
Houston, TX 77002
Attn: Post Closing Rights & Obligations, Environmental Claims
Facsimile: 713/241-6926
("Triton")

Perry XC, LLC
3010 Old Ranch Parkway, Suite 470
Seal Beach, CA 90740
Attn: Gretchen Sauer
Facsimile: 562/546-0255
("Purchaser")

SEE EXHIBIT "A"
ATTACHED

WHEREAS, Purchaser purchased from Triton real property located in the City of Carson, County of Los Angeles, State of California, more particularly described in Exhibit A attached hereto ("Premises"), including all improvements located thereon, pursuant to the terms of a certain Purchase and Sale Agreement dated effective February 17, 2015, between Triton and Xebec Realty Partners, Inc., Purchaser's predecessor in interest, as amended the "Purchase and Sale Agreement"; capitalized terms used herein and not otherwise defined have the meanings set forth in the Purchase and Sale Agreement, and

WHEREAS, the Premises requires additional remedial activities by Triton or its affiliates, including but not limited to groundwater monitoring; and

WHEREAS, Purchaser was willing to purchase Triton's interest in the Premises with full knowledge of the potential for continued remedial activities by Triton.

NOW, THEREFORE, in exchange for the mutual promises and considerations stated herein the Parties agree as follows:

1. GRANT OF LICENSE. Purchaser hereby grants, on behalf of itself, its heirs, successors, and assigns, a nonexclusive, irrevocable license from the Effective Date to Triton, and its affiliates and their respective employees, authorized agents, and contractors, and any relevant governmental agency with jurisdiction ("Agency") and its

00023509-x49

11D

employees, authorized agents, and contractors, who have prior to any such entry demonstrated in writing to Purchaser the authority from Triton to so enter in accordance with this Agreement (collectively, the "Permitted Entrants"), to enter onto those portions of the Premises reasonably necessary to perform certain monitoring and remedial activities, including but not limited to, all monitoring well and piping installations, relocations and closures, remediation systems installations (including installation of any utilities needed for such system), tests, inspections, borings, sampling, monitoring, engineering studies, surveys, appraisals, environmental studies, remediation operations or other activities related to open case(s) with the Los Angeles Regional Water Quality Control Board ("LARWQCB") as of the Effective Date hereof related to groundwater impacts at the Premises (hereinafter referred to as "Corrective Action") in order to comply with all applicable federal, state and local statutes, regulations, ordinances directives, orders and standards and required by the LARWQCB. Purchaser also grants Triton and its Permitted Entrants the right to occupy up to a total of three (3) parking spaces on the Premises, if Triton or its affiliates requires them for the Corrective Action, which spaces shall be designated by Purchaser. The grant of parking set forth in the preceding sentence shall not be required during periods of redevelopment, and repair, of the Premises when parking is not reasonably available. This Agreement is intended, and shall be construed only, as a temporary license to enter upon the Premises to conduct the Corrective Action and to occupy parking spaces and not a grant of easement or any other interest in the Premises. Purchaser shall, as soon as possible, but not later than thirty (30) days after damage or destruction caused by Purchaser, replace or repair, at its sole expense, such of the monitoring wells, monitoring well pads, remediation equipment or piping installed by Triton or its Permitted Entrants on the Premises required by the Corrective Action and damaged or destroyed by Purchaser, unless same are no longer in service for the Corrective Action. If no longer in service, then Triton or its Permitted Entrants shall promptly remove, plug, or abandon same at its sole cost and in accordance with all applicable federal, state and local statutes, regulations, ordinances and standards and all Environmental Laws (as defined in the Purchase and Sale Agreement).

2. ENVIRONMENTAL INVESTIGATION AND REMEDIATION.

Triton, at its sole expense, agrees to conduct any necessary Corrective Action at the Premises in accordance with, and shall at all times comply with, all applicable federal, state and local statutes, regulations, ordinances and standards and all Environmental Laws; however, Purchaser agrees Triton is under no obligation to Purchaser to perform corrective or remedial action with respect to: (a) any environmental condition (i) caused or created on or about the Premises on and after the Effective Date, or (ii) if caused or created by Purchaser, and (b) any substance that in the past migrated or in the future migrates onto the Premises from property other than property owned by Triton at the time of migration, unless any such obligation arises as a part of the Corrective Action or arises in connection with the re-opening of the "Soils Only" No Further Action (as defined in the Purchase and Sale Agreement). Purchaser acknowledges and agrees that Triton shall perform the Corrective Action consistent only with commercial, industrial, or similar non-residential assessment or cleanup standards established by the Agency.

Notwithstanding the foregoing, in addition to any groundwater obligations that are Triton's responsibility as of the Effective Date, if the "Soils Only" No Further Action (as defined in the Purchase and Sale Agreement) is re-opened by the LARWQCB, or the Corrective Action is modified not as a result of Purchaser or its successor's acts or omissions, then Triton shall be solely responsible, at its cost, for completing all work so

4

required by the LARWQCB, and all other Agencies that may get involved, pursuant to the modified Corrective Action and the re-opened "Soils Only" No Further Action, including, without limitation, testing, inspections, borings, engineering studies, surveys, appraisals, environmental studies, remediation operations, reporting, installing new monitoring wells and piping, potentially installing a remediation system including any utilities needed for such system, relocating and closing existing monitoring wells and piping, and other related activities.

Except as set forth above, a landowner shall only be responsible for any costs related to soil or groundwater impacts, related to its acts or omissions, including any redevelopment activities on the Property and any dewatering activities at the Property, and not for the acts or omissions of any other landowner.

Triton or its affiliate, if applicable, shall be designated the generator of any and all waste produced related to Triton's Corrective Action activities on the Premises, and Triton shall be solely responsible for preparing and executing manifests for such waste, arranging for timely removal of such waste from the Premises, and shall bear all liability associated with such waste. Triton shall be solely responsible for all reporting requirements under any applicable laws and arising in any way from Triton's performance of the Corrective Action and if the "Soils Only" No Further Action is re-opened by the LARWQCB. Purchaser shall be listed as the "generator" in any manifest related to excavation undertaken by Purchaser or shallow soil impacts caused by Purchaser, except if Triton's "Soils Only" No Further Action is re-opened by the LARWQCB.

3. REGULATIONS: Except for the Corrective Action and in connection with any re-opening of the "Soils Only" No Further Action, which are Triton's sole responsibility, Purchaser hereby agrees to comply with all Environmental Laws, including but not limited to those requiring insurance, inventory records, leak detection devices, system inspections, tank and line tests and tank field monitoring well tests. Purchaser further agrees to provide Triton, at Purchaser's expense, within fifteen (15) days of the date request is made by Triton, with copies (with portable document or similar format made available by email or through the internet, being acceptable methods of delivery) of any records in Purchaser's possession required by applicable law to be kept with respect to any operations conducted on the Premises that may disturb or alter the existing condition of soil and/or groundwater on the Premises or pertaining to any violation of the above. Further, upon written request by Triton, Purchaser shall make available all records required by Environmental Laws to be made public for review by Triton, at its sole cost, at the Premises or at Purchaser's office during normal business hours. Purchaser also agrees to notify Triton promptly if Purchaser discovers any soil or groundwater containing "Hazardous Substance" or if Purchaser discovers any "Release" or "Environmental Condition" on any portion of the Premises, as those terms are defined under the Purchase and Sale Agreement, that Purchaser is obliged by applicable law to report to an Agency.

4. CONSTRUCTION ON THE PREMISES. Until Triton receives a no further action letter or its equivalent from the LARWQCB with respect to groundwater impacts at the Premises relating to the Corrective Action, Purchaser shall provide Triton and LARWQCB with written notification at least thirty (30) days in advance of the date on which Purchaser plans to begin excavation, grading, removal of soil from the Premises, trenching, filling, earth movement, mining, or disturbance of soils (including but not

5

limited to soils that are below shallow soils) at the Premises for development purposes ("Development").

Purchaser's written notification to Triton shall state the dates during which the Development work will be performed and shall contain detailed work plans, which may be changed from time to time;

4.1 During the thirty (30) day period following the notice from Purchaser, the Parties will coordinate and cooperate with each other in planning the simultaneous performance of the Development and activities at the Premises in such a manner as to minimize cost and time for each Party, including agreeing upon the scope and schedule of the removal activities and the schedule of the transporters and trucks needed for disposal. Purchaser shall not commence excavation activities on the Premises until the expiration of the thirty (30) day notice period;

Purchaser shall notify Triton no later than forty-eight (48) hours in advance of excavation of any soils undertaken by Purchaser at the Premises. For purposes of this sub-section, notification may be made by facsimile or electronic mail. Triton may collect, at its expense, representative soil samples for analysis of substances. Soil from such excavation with substances levels below the applicable State cleanup standard for commercial/industrial property use will be considered "clean." Soil from such excavation determined to be "clean" may be used by Purchaser for back-filling or other Development purposes at the Premises, subject to any restrictions in the deed from Triton to Purchaser and any applicable Agency requirements. Purchaser shall, at its cost and expense, remove and properly dispose of any such clean soil if Purchaser decides not to use such clean soil for back-filling or other Development purpose. Soil from such excavation with levels of substances above the applicable State cleanup standard for commercial/industrial property use will be considered "contaminated." If it is determined that such contaminated soil may not be used on the Premises, then Purchaser, at its sole cost and expense, shall segregate any such contaminated soil from clean soil and transport and properly dispose of any such contaminated soil at a permitted treatment, storage and disposal facility, or any other facility legally capable of accepting such soil. Further, Purchaser shall be listed as the "generator" in any manifest related to such excavation matters, except if Triton's "Soils Only" No Further Action is re-opened by the LARWQCB.

4.2 Triton shall be responsible for all costs and expenses associated with the disposal of contaminated groundwater (a) related to the Corrective Action or Triton's "Soils Only" No Further Action, if re-opened by the LARWQCB; and (b) caused by Triton's use and occupation of the Premises unless such costs and expenses would not have been incurred but for Purchaser's Development for which removal and special handling is required by applicable law. Purchaser shall notify Triton no later than forty-eight (48) hours in advance of the removal of any liquids taken by Purchaser from the groundwater at the Premises. For purposes of this sub-section, notification may be made by facsimile or electronic mail. Liquids with substances levels below the applicable State cleanup standard for commercial/industrial property use will be considered "clean." Except as set forth above, Purchaser shall, at its cost and expense, remove and properly dispose of any such clean liquids. Liquids from groundwater with levels of substances above the applicable State cleanup standard for commercial/industrial property use will be considered "contaminated." Purchaser shall, at its sole cost and expense, transport and properly dispose of any such contaminated liquids at a permitted treatment, storage and disposal facility, or any other facility legally capable of accepting such liquids.

Any Development activities by Purchaser shall be in compliance with all applicable Agency regulatory requirements. In the event one of the monitoring wells and relating piping at the Premises must be relocated as a result of Purchaser's Development and subject to approval from the LARWQCB and any Agency with jurisdiction and authority, Purchaser agrees to cooperate, at no cost or liability to Purchaser, with Triton and any Permitted Entrants in relocating such well(s) and related piping to such other part of the Premises mutually agreed to by Triton and Purchaser. All well relocation work will be done by Triton or Triton's contractor or agent, at Triton's instruction and at Triton's cost, and subject to Agency approval.

As between Triton and Purchaser, Purchaser shall be liable for and will perform or have performed, at Purchaser's sole expense, any corrective action required by an Agency by reason of violations of Environmental Laws, other than the Corrective Action and except if Triton's "Soils Only" No Further Action is re-opened by the LARWQCB, with respect to (a) any environmental condition caused or created by Purchaser; (b) any environmental condition caused or created on or about the Premises on and after the Effective Date; and (c) any new contributions to soil and groundwater impacts on and after the Effective Date that are above the baseline created by reports on record with the LARWQCB as of the Effective Date.

Failure of Purchaser to give Triton notice of Development activities as required herein and within thirty (30) days after Development activities have commenced shall relieve Triton from any responsibility or liability to Purchaser for any costs, expenses or consequential damages that may result from Purchaser undertaking such Development activities. For purposes of this section, all notifications shall be made to Shell Oil Company's soil and groundwater project manager related to the Property, which as of the Effective Date of this Agreement is Joe Lentini, Principal Program Manager, Soil and Groundwater Focused Delivery Group, Shell Oil Company, at (310) 376-0649, Joseph.Lentini@shell.com. Triton shall provide written notice to landowner of any change in this contact.

4.3 All amounts payable by Triton to Purchaser shall be paid to Purchaser within twenty (20) business days following demand. To be effective, Purchaser's demand shall include copies of invoices and proof of payment for which payment is required.

5. TERMINATION. Upon completion of its Corrective Action at the Premises, this Agreement shall terminate and Triton shall have no further obligation or responsibility to perform Corrective Action at the Premises. Purchaser agrees that Triton will have "completed" its Corrective Action upon a determination by the Agency in writing that no further action is required with respect to the Corrective Action.

6. MUTUAL COOPERATION. Triton agrees to coordinate its activities with Purchaser to minimize any inconvenience to or interruption of the conduct of Purchaser's business or development of the Premises including, but not limited to, providing reasonable notice prior to all activities which Triton believes may interrupt the conduct of Purchaser's business. Purchaser agrees to cooperate, at no cost to Purchaser, with Triton or its affiliates, and execute any additional documents including, without limitation, any required municipal and/or state permits or applications, which may reasonably be required to effectuate the purpose of this Agreement and to facilitate Triton's Corrective Action. Purchaser further agrees not to interfere with the activities conducted by Triton on the Premises.

7. ENTRY REQUIREMENTS. Prior to any entry on to the Premises,

(a) Triton shall give reasonable advance notice (not less than twenty-four (24) hours, except in the event of an emergency, which may be telephonic or, by e-mail) to Purchaser and any other person whose identity and contact information has been provided to Triton by Purchaser. Notwithstanding the foregoing, no notice need be given if the entry is solely for the purpose of inspecting or monitoring any Corrective Action facilities, including any wells, which are located outside of any buildings on the Premises, and which do not involve the repair, maintenance, or alteration to such facilities. Purchaser may have its representatives present to inspect the Corrective Action activities.

(b) Triton, with the reasonable cooperation of Purchaser, but at no expense to Purchaser, shall obtain and deliver copies to Purchaser, any and all permits, which may be required for the Corrective Action it conducts pursuant to this Agreement; and

(c) Triton shall require its contractors performing work on the Premises to maintain in effect insurance coverage appropriate (as reasonably determined by Triton and Purchaser) for the type and cost of work being performed for the Corrective Action contemplated under this Agreement. Triton shall, to the fullest extent permitted by law, be allowed to self-insure to the limits required under this Agreement.

8. REPORTS. Triton agrees to provide promptly to Purchaser copies of reports that are submitted to the Agency outlining the results of Triton's Corrective Action performed pursuant to this Agreement.

9. SITE RESTORATION. Triton agrees, upon completion of the Corrective Action contemplated by this Agreement as set forth in Section 5, at its expense, (i) to restore the disturbed surface areas of the Premises damaged by the Corrective Action to as near the approximate grade and pavement as existed prior to said Corrective Action as is reasonably possible, including proper plugging, abandonment or removal of any monitoring well as may be required in accordance with applicable law; and (ii) to repair any damage to the Premises caused by such removal, wear and tear excepted; Triton shall not be responsible for the repair or replacement of underground utilities (except for public underground utilities damaged by Triton) on the Premises.

If it is determined, in Triton's reasonable discretion, from time to time that a portion of the Corrective Action facilities is no longer necessary in connection with the Corrective Action, then Triton shall, promptly following such determination, remove that portion of the Corrective Action facilities in accordance with the requirements of the preceding paragraph.

10. INDEMNITIES.

10.1 TRITON'S INDEMNIFICATION. FROM AND AFTER THE EFFECTIVE DATE, TRITON AGREES TO INDEMNIFY, DEFEND AND HOLD HARMLESS PURCHASER AND ITS SHAREHOLDERS, MEMBERS, PARTNERS, LENDERS AND THEIR RESPECTIVE OFFICERS, AND EMPLOYEES (COLLECTIVELY, THE "INDEMNIFIED PARTIES") FROM AND AGAINST ALL DEMANDS, CLAIMS, CAUSES OF ACTIONS, LOSSES, DAMAGES, LIABILITIES (INCLUDING WITHOUT LIMITATION ALL ENVIRONMENTAL LIABILITIES), COSTS AND EXPENSES (INCLUDING ATTORNEY'S FEES), (COLLECTIVELY,

8

"PURCHASER'S LOSSES") ARISING FROM TRITON'S BREACH OF THIS AGREEMENT AND ITS ACTS OR FAILURES TO ACT RELATED TO THE PERFORMANCE OF TRITON'S CORRECTIVE ACTION, BUT TRITON SHALL NOT INDEMNIFY, DEFEND, OR HOLD HARMLESS THE INDEMNIFIED PARTIES FOR THE GROSS NEGLIGENCE OR WILLFUL MISCONDUCT OF ANY OF THE INDEMNIFIED PARTIES. HOWEVER, TRITON'S INDEMNITY SHALL NOT COVER PURCHASER'S LOSSES ARISING FROM (A) ANY MATTERS CAUSED BY OR ARISING FROM MIGRATION OF CONTAMINANTS FROM PROPERTY OTHER THAN THE PREMISES, WHETHER SAID MIGRATION OCCURRED PRIOR TO THE EFFECTIVE DATE OR OCCURS AFTER THE EFFECTIVE DATE, UNLESS SAME ARE PART OF THE CORRECTIVE ACTION; (B) CONTAMINATION OF THE PREMISES THAT IS NOT SUBJECT TO TRITON'S CORRECTIVE ACTION; OR (C) THE CONDITION OF THE ASSETS, INCLUDING THE PREMISES AS OF THE DATE HEREOF, IT BEING UNDERSTOOD THAT PURCHASER HAS PURCHASED THE ASSETS DESCRIBED IN THE PURCHASE AND SALE AGREEMENT, INCLUDING THE PREMISES, ON AN "AS IS" BASIS, AND WITHOUT ANY EXPRESS OR IMPLIED WARRANTIES OR REPRESENTATIONS ON THE PART OF TRITON AS TO WHAT THAT CONDITION MAY BE, EXCEPT AS EXPRESSLY SET FORTH HEREIN OR IN THE PURCHASE AND SALE AGREEMENT, INCLUDING THE EXHIBITS THERETO. NOTWITHSTANDING THE FOREGOING, ANY RIGHTS OR OBLIGATIONS RELATED TO ANY ENVIRONMENTAL CONDITION CAUSED OR CREATED ON OR ABOUT THE PREMISES WHICH ORIGINATES FROM SUBSTANCES THAT MIGRATE FROM ANY ADJOINING PROPERTY OWNED BY TRITON AT THE TIME OF MIGRATION SHALL NOT BE ALTERED BY THIS ARTICLE 10, NOR GOVERNED HEREBY. TRITON'S INDEMNITY SHALL SURVIVE THE EXPIRATION OR TERMINATION OF THIS AGREEMENT FOR ONE (1) YEAR.

10.2 In furtherance thereof, Triton will not permit any mechanics', materialmen's or other liens of any type to be filed against any portion of the Property in connection with any Corrective Action. Purchaser shall have the right at all reasonable times to post and keep posted on the Premises any notices which it deems necessary for protection from such liens. If any such liens are filed which are not released or bonded around by Triton within thirty (30) days after notice from Purchaser, Purchaser may, without waiving its rights and remedies based on such breach of Triton, and without releasing Triton from any of its obligations, cause such liens to be released by any means it shall deem proper, including payments in satisfaction of the claim giving rise to such lien. Triton shall pay to Purchaser, within ten (10) days following demand by Purchaser, any amounts paid by Purchaser to remove such liens, together with interest on that sum at the higher of five percent (5%) above the discount rate charged by the San Francisco Federal Reserve Bank to its member banks, or the maximum rate allowed by applicable usury law (the "License Interest Rate") from the date of Purchaser's payment.

10.3 Purchaser's Indemnification. FROM AND AFTER THE EFFECTIVE DATE HEREOF, THE PURCHASER AGREES TO INDEMNIFY, DEFEND AND HOLD HARMLESS TRITON, ITS MEMBERS, SUBSIDIARIES, AFFILIATES, OFFICERS, DIRECTORS, EMPLOYEES, AND EACH OF THEIR, SUCCESSORS, HEIRS AND ASSIGNS (COLLECTIVELY, THE "TRITON INDEMNIFIED PARTIES"), FROM AND AGAINST ANY AND ALL DEMANDS, CLAIMS, CAUSES OF ACTION, LOSSES, DAMAGES, LIABILITIES (INCLUDING WITHOUT

9

LIMITATION ALL ENVIRONMENTAL LIABILITIES), COSTS AND EXPENSES (INCLUDING ATTORNEY'S FEES) (COLLECTIVELY, "TRITON'S LOSSES") ARISING FROM PURCHASER'S BREACH OF THIS AGREEMENT, BUT EXCLUDING HOWEVER ANY SUCH ACTS, FAILURES TO ACT OR CONDITIONS RELATED TO THE CORRECTIVE ACTION FOR WHICH TRITON SHALL REMAIN SOLELY AND FULLY RESPONSIBLE AND PURCHASER SHALL NOT INDEMNIFY, DEFEND, OR HOLD HARMLESS THE TRITON INDEMNIFIED PARTIES FOR THE GROSS NEGLIGENCE OR WILLFUL MISCONDUCT OF ANY OF THE TRITON INDEMNIFIED PARTIES. WITHOUT LIMITING THE FOREGOING, PURCHASER'S INDEMNIFICATION OBLIGATIONS SHALL COVER TRITON'S LOSSES ARISING FROM (A) MIGRATION OF CONTAMINANTS FROM PROPERTY OTHER THAN THE PREMISES, OR FROM ANY ADJOINING PROPERTY OWNED BY TRITON; AND (B) CONTAMINATION OF THE PREMISES THAT IS NOT SUBJECT TO TRITON'S CORRECTIVE ACTION, EXCEPT AS SET FORTH IN THIS AGREEMENT. NOTWITHSTANDING THE FOREGOING, ANY RIGHTS OR OBLIGATIONS RELATED TO ANY ENVIRONMENTAL CONDITION CAUSED OR CREATED ON OR ABOUT THE PREMISES WHICH ORIGINATES FROM SUBSTANCES THAT MIGRATE FROM ANY ADJOINING PROPERTY OWNED BY TRITON AT THE TIME OF MIGRATION SHALL NOT BE ALTERED BY THIS ARTICLE 10.3 OR GOVERNED BY THIS AGREEMENT. PURCHASER'S INDEMNITY SHALL SURVIVE THE EXPIRATION OR TERMINATION OF THIS AGREEMENT.

Further, neither party to this Agreement shall be liable to the other or to the Indemnified Parties for any punitive cost, expense, or damage, arising out of or in connection with this Agreement or any breach thereof.

11. DEFAULT.

(a) If Triton defaults in any of its obligations under this Agreement, Purchaser shall give notice to Triton identifying the default. If Triton fails to cure the default within thirty (30) days thereafter (or sooner, if the default is likely to cause immediate damages or injury to persons or property) then Purchaser may, by notice to Triton, immediately terminate this Agreement and take such other actions against Triton at law or equity as it shall determine in its sole discretion, including without limitation the right of self-help described below. Such termination is without prejudice to any other rights of remedy of Purchaser under applicable law. Provided, however, if such default is not reasonably capable of being cured within such thirty (30) day period (it being agreed that the payment of money is a curable default within such period), Triton will have an additional reasonable time to cure the default as long as it commences the cure within such thirty (30) day period and diligently pursues the cure to completion.

(b) In the event of a default by Triton, which is not cured within the times set forth in clause (a) above (or, in the case where Triton has an additional reasonable time to cure the default, if the default is not cured within ninety (90) days after the end of such thirty (30) day period), Purchaser shall have the right, but not the obligation, to cure such default for the account of, and at the expense of Triton; provided, however, that in the event of emergency conditions posing an immediate threat to persons or property and constituting a default, Purchaser acting in good faith shall have the right to cure such default upon such advance notice as is reasonably possible under the

circumstances. Any notice hereunder shall specify with particularity the nature of the default claimed and shall set forth the action which Purchaser proposes to take in order to cure the claimed default.

(c) Each party hereto shall have the right to prosecute any proceedings at law or in equity against any other party hereto, or any other person, violating, attempting to violate, threatening to violate, or defaulting upon any of the provisions contained in this Agreement, in order to prevent the violating or defaulting party or any such person from violating, attempting to violate, threatening to violate or defaulting upon the provisions of this Agreement and to recover damages for any such violation or default.

(d) All costs and expenses reasonably incurred by any party to cure a default of a defaulting party, together with interest thereon at the License Interest Rate, and all costs and expenses of any proceedings at law or in equity, including reasonable attorneys' fees awarded to any party by an order of court, shall be assessed against and paid by the defaulting or violating party within thirty (30) days following demand therefor, with reasonable documentation.

(e) It shall be a default by Triton under this Agreement if Triton discontinues or abandons the Corrective Action without the approval of the LARWQCB, and fails to resume the Corrective Action within thirty (30) days after receipt of notice from Purchaser (subject to delays due to events of "force majeure").

12. DISPUTE RESOLUTION. The Parties agree that should any dispute arise under this Agreement which cannot be amicably resolved, the dispute shall be submitted to mediation prior to being submitted to Arbitration under the rules and procedures of the American Arbitration Association and judgment upon the award rendered by the arbitrator(s) may be entered in any court having jurisdiction thereof. Any mediator or arbitrator selected by the Parties shall be knowledgeable in environmental law and/or remediation technologies.

13. EXECUTION OF AGREEMENT. Each of the undersigned hereby represents and warrants that it is authorized to execute this Agreement on behalf of the respective Party to the Agreement and that this Agreement, when executed by those Parties, shall become a valid and binding obligation, enforceable in accordance with its terms. Purchaser represents and warrants that, subject to the Closing under the Purchase and Sale Agreement, it is the owner of the Premises or that it has full lawful authority to grant access to the Premises for the purposes described herein.

14. ASSIGNMENT, SUCCESSOR AND ASSIGNS. In the event Purchaser's interests in the Premises are conveyed, transferred or in any way assigned in whole or in part to any other person or entity, whether by contract, operation of law or otherwise, Purchaser shall take any and all reasonable actions to render any such conveyance, transfer or assignment subject to the terms of this Agreement and shall provide notice thereof to Triton.

15. NOTICE. Any notice, consent, request, report, demand, or other document required to be given to one Party by the other shall be in writing and be delivered to or mailed to the receiving Party at its address, referenced on page 1 above. Facsimile copies, or email sent by read receipt with an additional confirmatory email of receipt from the recipient, shall be sufficient. A Party may change its address by written notice to the other Party.

11

16. **MODIFICATIONS.** This Agreement contains the entire understanding of the Parties with respect to the matters set forth herein. Any change, amendment, or alteration must be in writing and signed by both Parties to this Agreement to be effective. This Agreement supersedes all prior discussions and agreements between the Parties with respect to the subject matter hereof and thereof.

17. **NO ADMISSIONS.** Nothing contained in this Agreement shall be construed as an admission of any fact or liability of any Party to this Agreement.

18. **GOVERNING LAW.** THIS AGREEMENT SHALL BE GOVERNED IN ALL RESPECTS BY THE LAWS OF THE STATE OF CALIFORNIA WITHOUT REGARD TO THE CONFLICT OF LAWS PRINCIPLES THEREOF.

19. **COUNTERPARTS.** This Agreement may be executed in multiple counterparts, each of which shall be deemed to be an original and of equal force and effect.

[Remainder of page intentionally left blank. Signatures on following pages.]

12

IN WITNESS WHEREOF, the Parties have executed this Agreement on the dates set forth below, but effective as of the Effective Date first above written.

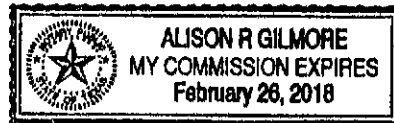
TRITON DIAGNOSTICS INC.,
a Delaware corporation

By: WJP
Name: Keith Probyn
Title: President

STATE OF TEXAS §
 §
COUNTY OF HARRIS §

This instrument was acknowledged before me on the 12 day of November, 2015, by Keith Probyn, as President of Triton Diagnostics Inc., a Delaware corporation, on behalf of said corporation.

Alison R. Gilmore
Notary Public in and for The State of Texas
2/26/2018
Commission Expiration Date



PERRY XC, LLC,
a Delaware limited liability company

By: [Signature]
Name: John Lehr
Title: President

A notary public or other officer completing this certificate verifies only the identity of the individual who signed the document to which this certificate is attached and not the truthfulness, accuracy, or validity of that document.

~~ALL PURPOSE ACKNOWLEDGMENT CA~~


STATE OF ARKANSAS §
§
COUNTY OF WASHINGTON §

On November 13, 2015, before me, Chelsea Hand, a Notary Public, personally appeared JOHN LEHR, who proved to me on the basis of satisfactory evidence to be the person(s) whose name(s) is/are subscribed to the within instrument and acknowledged to me that he/she/they executed the same in his/her/their authorized capacity(ies), and that by his/her/their signature(s) on the instrument the person(s), or the entity upon behalf of which the person(s) acted, executed the instrument.

I certify under PENALTY OF PERJURY under the laws of the State of Arkansas that the foregoing paragraph is true and correct.

WITNESS my hand and official seal.

Signature: [Signature]



ATTENTION NOTARY: Although the information requested below is **OPTIONAL**, it could prevent fraudulent attachment of this certificate to another document.

THIS CERTIFICATE **MUST** BE ATTACHED TO THE DOCUMENT DESCRIBED AT RIGHT.

Title of Document Type _____
Number of Pages _____
Date of Document _____
Signer(s) Other Than Named Above _____

14

**EXHIBIT A
TO ACCESS AGREEMENT
DESCRIPTION OF PREMISES**

THE LAND REFERRED TO HEREIN BELOW IS SITUATED IN THE COUNTY OF LOS ANGELES, STATE OF CALIFORNIA, AND IS DESCRIBED AS FOLLOWS:

THAT PORTION OF LOT 15 OF TRACT NO. 4054, IN THE CITY OF CARSON, COUNTY OF LOS ANGELES, STATE OF CALIFORNIA, AS PER MAP RECORDED IN BOOK 44, PAGE 39 OF MAPS, IN THE OFFICE OF THE COUNTY RECORDER OF SAID COUNTY, DESCRIBED AS FOLLOWS:

BEGINNING AT THE INTERSECTION OF THE NORTHERLY LINE OF THE SOUTHERLY 20 FEET OF SAID LOT WITH A LINE PARALLEL WITH AND NORTHEASTERLY 27 FEET, MEASURED AT RIGHT ANGLES, FROM THE SOUTHWESTERLY LINE OF SAID LOT; THENCE ALONG SAID PARALLEL LINE NORTH 39° 21' 48" WEST 245.64 FEET; THENCE SOUTH 89° 22' 27" WEST 25.48 FEET; THENCE NORTH 39° 21' 48" WEST 2.11 FEET; THENCE NORTH 0° 37' 33" WEST 17.38 FEET TO A LINE PARALLEL WITH AND NORTHEASTERLY 18 FEET, MEASURED AT RIGHT ANGLES, FROM SAID SOUTHWESTERLY LINE; THENCE ALONG SAID LAST MENTIONED PARALLEL LINE NORTH 39° 21' 48" WEST TO THE SOUTHERLY LINE OF TRACT NO. 29360, AS PER MAP RECORDED IN BOOK 734, PAGE 45 OF MAPS; THENCE EASTERLY ALONG SAID SOUTHERLY LINE TO THE EASTERLY LINE OF SAID LOT 15; THENCE SOUTHERLY ALONG SAID EASTERLY LINE TO SAID NORTHERLY LINE; THENCE WESTERLY ALONG SAID NORTHERLY LINE TO THE POINT OF BEGINNING.

EXCEPT THEREFROM THAT PORTION OF SAID LAND DESIGNATED AS PARCELS 2-36 INCLUSIVE IN THE FINAL DECREE OF CONDEMNATION ENTERED IN SUPERIOR COURT, LOS ANGELES COUNTY, CASE NO. 909461; A CERTIFIED COPY OF WHICH WAS RECORDED AUGUST 26, 1969, AS INSTRUMENT NO. 2734, IN BOOK D-4478; PAGE 350, OFFICIAL RECORDS OF SAID COUNTY AND MORE PARTICULARLY DESCRIBED AS FOLLOWS:

BEGINNING AT THE INTERSECTION OF THE EASTERLY LINE OF SAID LOT WITH THE NORTHERLY LINE OF THE SOUTHERLY 20 FEET OF SAID LOT; THENCE WESTERLY ALONG SAID NORTHERLY LINE 19.99 FEET TO THE BEGINNING OF A CURVE CONCAVE TO THE NORTHWEST, HAVING A RADIUS OF 15 FEET, TANGENT TO SAID NORTHERLY LINE AND TANGENT TO THE WESTERLY LINE OF THE EASTERLY 5 FEET OF SAID LOT; THENCE NORTHEASTERLY ALONG SAID CURVE 23.55 FEET TO SAID WESTERLY LINE; THENCE EASTERLY AT RIGHT ANGLES FROM SAID WESTERLY LINE 5 FEET TO SAID EASTERLY LINE; THENCE SOUTHERLY ALONG SAID EASTERLY LINE 14.99 FEET TO THE POINT OF BEGINNING.

ALSO EXCEPT 1/2 OF ALL OIL, GAS, HYDROCARBON AND MINERAL SUBSTANCES IN AND UNDER SAID LAND, BUT WITHOUT RIGHT OF SURFACE ENTRY, AS RESERVED BY MARY M. REGAN, IN DEED RECORDED OCTOBER 4, 1957, AS INSTRUMENT NO. 504, IN BOOK 44767, PAGE 300, OFFICIAL RECORDS.

APPENDIX E
SOIL EXCAVATION REPORT EXCERPTS

SOIL EXCAVATION REPORT

CARSON AIR HARBOR
21611 SOUTH PERRY STREET
CARSON, CALIFORNIA

Prepared for

Shell Oil Products US
20945 S. Wilmington Ave.
Carson, California 90810

URS Project No. 49194108

December 15, 2014



2020 East First Street, Suite 400
Santa Ana, CA 92705
714-835-6886 Fax: 714-667-7147


SOIL EXCAVATION REPORT

**CARSON AIR HARBOR
21611 SOUTH PERRY STREET
CARSON, CALIFORNIA**



On behalf of the Equilon Enterprises, LLC, doing business as Shell Oil Products US (SOPUS), URS Corporation has prepared this Soil Excavation Report for the soil removal project at the Carson Air Harbor (CAH) facility ("Site"). This document is for the sole use and benefit of the SOPUS.

This report was prepared in a manner consistent with the level of care and skill ordinarily exercised by professional engineers, geologists, and environmental scientists, under the technical direction of the undersigned.

URS CORPORATION



Joseph Liles, PG, CHg
Senior Project Geologist



Laurie S. Fernandez, PG
Principal Geologist

Table of Contents

Section 1	Introduction.....	1-1
Section 2	Background.....	2-1
	2.1 Site Geology and Hydrogeology.....	2-1
	2.2 Site History and Previous Assessments	2-1
	2.2.1 2012 Vadose Zone Soil Investigation	2-3
	2.2.2 2014 Vadose Zone Supplemental Soil Investigation	2-5
	2.3 Soil Excavation Workplan	2-5
	2.4 Removal Action Goals and Objectives	2-6
	2.5 Nature and Extent of Contamination	2-7
Section 3	Soil Excavation Activities	3-1
	3.1 Permitting.....	3-1
	3.2 Contractor Selection and Scope	3-1
	3.3 Site Preparation Activities	3-1
	3.4 Summary of Soil Removal Activities	3-2
	3.4.1 Overburden Segregation and Sampling	3-3
	3.4.2 Offsite Soil Disposal	3-3
	3.5 Control Measures	3-3
	3.5.1 Dust Suppression	3-3
	3.5.2 Odor and Vapor Control	3-4
	3.6 Health and Safety Plan.....	3-4
	3.7 Air Monitoring.....	3-5
	3.7.1 Dust Monitoring.....	3-5
	3.7.2 Health and Safety Monitoring.....	3-6
	3.7.3 Rule 1166 Monitoring.....	3-6
	3.7.4 Odor Complaints.....	3-6
Section 4	Confirmation Soil Sampling and Analysis.....	4-1
	4.1 Confirmation Soil Sampling Procedures	4-1
	4.2 Confirmation Soil Sample Analysis.....	4-1
	4.3 Quality Assurance/Quality Control.....	4-2
	4.3.1 Quality Control Samples.....	4-2
	4.3.2 Data Validation	4-2
	4.4 Confirmation Soil Sampling Analytical Results.....	4-3
	4.4.1 Excavation Area 1	4-3
	4.4.2 Excavation Area 2.....	4-3
	4.4.3 Excavation Area 3.....	4-4
	4.4.4 Excavation Area 4.....	4-4
Section 5	Backfilling and Site Restoration.....	5-1
Section 6	Conclusions and Recommendations.....	6-1
Section 7	References	7-1

List of Tables

- 1 Overburden Stockpile Sampling Analytical Results
- 2 Confirmation Soil Sampling Analytical Results
- 3 Crushed Concrete Sampling Analytical Results

List of Figures

- 1 Site Vicinity Map
- 2 Site Plan Showing Groundwater Monitoring Wells
- 3 Site Plan with Previous Soil Boring Locations and Analytical Results
- 4 Site Plan Showing Final Excavation Limits
- 4A Excavation Area 1 and Confirmation Sampling Results
- 4B Excavation Area 2 and Confirmation Sampling Results
- 4C Excavation Area 3 and Confirmation Sampling Results
- 4D Excavation Area 4 and Confirmation Sampling Results

List of Appendices

- A Permits
- B Overburden Stockpile Sampling Laboratory Reports
- C Disposal Facility Approval and Non-Hazardous Waste Manifests
- D Dust Monitoring Records
- E Health and Safety Monitoring Logs
- F Rule 1166 Monitoring Records
- G Air Quality Complaint Reports
- H Confirmation Sampling Laboratory Reports
- I Data Validation Memorandum
- J Crushed Concrete Sampling Laboratory Reports
- K Soil Management Plan

This report documents the excavation and offsite disposal of shallow vadose zone impacted soils at the Carson Air Harbor (CAH or Site) property. The Site is located at 21611 South Perry Street in Carson, California, and is currently owned by Triton Diagnostics, Inc. (Triton), a subsidiary of Shell Oil Company. A Site vicinity map is provided as Figure 1, and a Site plan is provided as Figure 2.

Petroleum hydrocarbon-impacted soil and groundwater were identified at the Site during various investigations beginning in 1990. Onsite historical metal fabrication operations and migration of offsite impacts onto the Site are the sources of the petroleum hydrocarbons. To address onsite impacts to soil in order to redevelop the Site for commercial/industrial use, a Soil Excavation Workplan (URS, 2014b) was developed by URS Corporation (URS) following a September 30, 2013 meeting and subsequent follow-up phone conversations and e-mail with the California Regional Water Quality Control Board, Los Angeles Region (LARWQCB) regarding the cleanup goals and excavation limits. The Soil Excavation Workplan was approved by the LARWQCB on April 21, 2014.

This Soil Excavation Report has been prepared by URS on behalf of the Equilon Enterprises, LLC, doing business as Shell Oil Products US (SOPUS) for submittal to the LARWQCB, and documents implementation of the Soil Excavation Workplan, which was approved by the LARWQCB in a letter dated April 21, 2014.

2.1 SITE GEOLOGY AND HYDROGEOLOGY

The shallow native materials consist of laterally discontinuous units of sandy to silty clays, silt, and silty to clayey sands typical of fluvial deposits. Root casts present in shallow soils in the area indicate the possibility of a former marsh or vegetated area with semi-saturated conditions (C2REM, 2010). In general, poorly consolidated clay dominates the subsurface.

Depth to groundwater onsite ranges from approximately 8 to 14 feet below ground surface (bgs). Water-bearing zones that do exist consist of discontinuous, interbedded silty to sandy perched zones in a poorly consolidated and saturated clay from about 10 to 30 feet bgs (A Zone), a silt-sand perched zone from about 35 to 50 feet bgs (B Zone), and interbedded silty to sandy perched zones from about 70 to 80 feet bgs (C Zone). Of these, the B Zone appears to be the most contiguous unit with the least amount of silt-clay interbeds (URS, 2011).

2.2 SITE HISTORY AND PREVIOUS ASSESSMENTS

Prior to development in the early 1960s, the Site was farm land. Since the early 1960s, tenants have included Plan Hold Corporation, Picket Industries, Air Harbor Machine Company, Inc., Focus Engineering Service, Aire RV and Sports Den, and Carson Trailer, Inc. (C2REM, 2004). The last tenant vacated the property in December 2009, and building demolition occurred in May 2011.

A septic tank was previously present at the Site adjacent to the southern boundary of the warehouse building. This tank was used by a former owner and/or operator during the 1960s-1970s as an underground storage tank (UST) for waste oil. The converted septic tank/UST was removed in May 1990 (Law Environmental, Inc., 1990). The approximate location of the former septic/waste soil tank is shown on Figure 2. Following its removal, soil samples were collected from the excavation pit under the supervision of the Los Angeles County Department of Public Works (LACDPW). Petroleum hydrocarbons were detected at concentrations exceeding the County's Pilot Program for Leaking Underground Storage Tanks. A subsequent investigation conducted by Conservtech in early 1991 concluded that contamination appeared to originate from multiple sources.

In January 1994, groundwater monitoring Well MW-1 was installed to 40 feet bgs near the southern wall of the warehouse in the area of the former septic tank/UST (Figure 2). Light non-aqueous phase liquid (LNAPL) was observed and volatile organic compound (VOC) and gas constituents were detected in the well (C2REM, 2010).

In 1997, during an investigation of petroleum hydrocarbons in the vicinity of South Perry Street, Montgomery Watson Harza (MWH) collected soil and groundwater samples on the Site. Results of the investigation indicated that LNAPL was present in a limited area around the former septic tank/UST (MWH, 1997). In March 1999, soil and groundwater sampling was conducted by URS Greiner Woodward Clyde on the Site to determine potential hydrocarbon impacts from the adjacent subsurface pipelines (C2REM, 2010). In 2001, additional groundwater sampling was conducted, and benzene was detected at concentrations up to 1.6 milligrams per liter (mg/L; MWH, 2002).

In early 2002, the tenant complained of “sewer like” odors in a portion of the building. This prompted additional assessment of environmental conditions at the Site in June and July 2002. C2REM with the support of MWH collected soil vapor samples at the CAH site from approximately 18 inches bgs. Elevated methane and benzene were detected in soil vapor near the former septic tank/UST; however, no significant methane or VOC concentrations were impacting adjacent residences to the north (C2REM, 2002). In January 2003, a limited vapor collection and treatment system was installed to mitigate the potential for vapor intrusion of methane to the area immediately beneath the building and some additional soil and groundwater sampling was conducted (C2REM, 2004).

In 2004, during their Perry Street Investigation Area (PSIA) sampling effort, C2REM installed soil vapor probes and collected soil samples in the former parking area of CAH in the southeastern portion of the Site. Benzene was detected in soil vapor at concentrations up to 1,000 parts per billion (ppb) at 2.5 feet bgs, up to 2,000 ppb at 5 feet bgs, and up to 7,700 ppb at 12 feet bgs. Soil samples collected during the vapor probe installation at 5 to 6 feet bgs contained concentrations of benzene up to 6.8 milligrams per kilogram (mg/kg), total petroleum hydrocarbons (TPH) as gasoline range organics (TPHg) up to 3,900 mg/kg, and TPH C₇-C₄₄ up to 1,500 mg/kg.

In March through May 2011, at the request of the LARWQCB, URS, on behalf of SOPUS, advanced 21 Cone Penetrometer Test/Rapid Optical Screening Tool™ (CPT/ROST™) borings at the Site and installed groundwater monitoring wells at two locations. The borings were generally cleared with an air-knife as part of borehole clearance procedures to avoid accidentally drilling through subsurface structures. As a result, limited soil analytical data was collected from the vadose zone during this investigation.

In July and August 2011, URS, on behalf of Resource Environmental L.L.C. (RELLC, an environmental management company), conducted an investigation of Dominguez Channel and the surrounding area, including the CAH facility, due to the presence of an LNAPL sheen in the channel (URS, 2011). The following is a summary of the shallow soil TPH results at the Site from investigations implemented by RELLC:

Sample ID	Detected Compound	Concentration (mg/kg)	Sample Depth (feet bgs)
MW-3-10	TPHg	2300	10
	TPHd	85	
	TPHo	3.5	
MW-5-10	TPHg	790	10
	TPHd	34	
	TPHo	ND	

Sample ID	Detected Compound	Concentration (mg/kg)	Sample Depth (feet bgs)
MW-6B-10	TPHg	1400	10
	TPHd	42	
	TPHo	ND	
MW-6C-10	TPHg	1500	10
	TPHd	130	
	TPHo	ND	
MW-7A-10	TPHg	3600	10
	TPHd	940	
	TPHo	ND	
MW-7B-10	TPHg	1800	10
	TPHd	330	
	TPHo	ND	
MW-7C-10	TPHg	2400	10
	TPHd	68	
	TPHo	ND	
MW-8B-7.5	TPHg	51	7.5
	TPHd	ND	
	TPHo	ND	
MW-8C-7.5	TPHg	ND	7.5
	TPHd	ND	
	TPHo	ND	
MW-9C-10	TPHg	0.55	10
	TPHd	ND	
	TPHo	ND	

mg/kg milligrams per kilogram

ND Not detected above the reporting limit shown in parentheses

TPHg total petroleum hydrocarbons as gasoline range organics

TPHd total petroleum hydrocarbons as diesel range organics

TPHo total petroleum hydrocarbons as oil range organics

Based on the results of the LNAPL assessment, the Site was not associated with LNAPL seepage into the Dominguez Channel (URS, 2011). Therefore, the LARWQCB determined that no additional actions related to the Section 13267 Investigative Order for Dominguez Channel, South of Carson Street were needed for this Site (LARWQCB, 2012). In August 2012, the Site was transferred from RELLC back to SOPUS.

2.2.1 2012 Vadose Zone Soil Investigation

In October 2012, URS conducted an investigation of shallow (0 to 10 feet bgs) soils below the CAH property to support preparation of a remedial action plan for TPH- and VOC-impacted shallow soil in the upper 10 feet of the Site (URS, 2013). During this investigation, soil samples were collected from 44 hand-auger borings and analyzed for a combination of VOCs, TPH, semi-volatile organic

compounds (SVOCs), and Title 22 metals. Soils observed consisted primarily of clay, silty clay, and gravelly clay. Groundwater was encountered in one boring, HA-44, at approximately 9.5 feet bgs. Soil staining and odor was observed in numerous borings from approximately 1.5 feet bgs to the total depth drilled. PID readings ranged from 0 parts per million (ppm) to 3,424 ppm (Boring HA-43 at 9.5 feet bgs).

The analytical results from this investigation are discussed below, and the TPHg, TPHd, TPHo, and benzene concentrations are shown on Figure 3. The results are compared to available San Francisco Bay Regional Water Quality Control Board (SFRWQCB) Environmental Screening Levels (ESLs) for the protection of commercial/industrial workers from direct exposure to soils. The results that exceed the respective screening level are shown in color shading on Figure 3.

Volatile Organic Compounds

Twenty-three VOCs (including benzene, toluene, ethylbenzene, and xylenes [BTEX], methyl tert-butyl ether [MTBE], tert-butyl alcohol [TBA], and 1,2-dichloroethane) were detected at least once in 122 of the 134 soil samples collected and analyzed for VOCs. Detected concentrations were below the commercial/industrial worker SFRWQCB ESLs with the exception of benzene and ethylbenzene, as follows.

- Benzene was detected in 110 of 134 samples at concentrations up to 22,000 microgram per kilogram ($\mu\text{g}/\text{kg}$). Concentrations exceeding the commercial/industrial worker SFRWQCB ESL (3,700 $\mu\text{g}/\text{kg}$) were detected in 15 samples (at 12 locations).
- Ethylbenzene was detected in 83 of 134 samples at concentrations up to 50,000 $\mu\text{g}/\text{kg}$. Concentrations exceeding the commercial/industrial worker SFRWQCB ESL (24,000 $\mu\text{g}/\text{kg}$) were detected at six locations, which were co-located with benzene exceedences.

Petroleum Hydrocarbons

Petroleum hydrocarbons (TPHg, TPHd, and TPHo) were detected above laboratory reporting limits in 42 of the 44 soil borings, as follows.

- Concentrations of TPHg ($\text{C}_6\text{-C}_{12}$) greater than the commercial/industrial worker SFRWQCB ESL of 4,000 mg/kg were detected in four of 134 soil samples. The highest concentration (5,100 mg/kg) was detected at Boring HA-18 at an approximate depth of 10 feet.
- Concentrations of TPHd ($\text{C}_{13}\text{-C}_{22}$) greater than the commercial/industrial worker SFRWQCB ESL of 1,100 mg/kg were detected in 12 of 134 soil samples. The highest concentration (35,000 mg/kg) was detected in Boring HA-3 at a depth of 2 feet.
- TPHo ($\text{C}_{23}\text{-C}_{44}$) was not detected in the 134 soil samples analyzed at a concentration greater than the commercial/industrial worker SFRWQCB ESL of 100,000 mg/kg. The highest concentration detected was 78,000 mg/kg in Boring HA-3 at a depth of 2 feet.

Semi-Volatile Organic Compounds

Twenty soil samples collected from 20 borings at depths ranging from 2 to 10 feet bgs were selected for analysis of SVOCs. Seventeen SVOCs, including 15 PAHs, were detected in 14 of the 20 samples analyzed. Detected concentrations were below the commercial/industrial worker SFRWQCB ESLs, and based on this, do not pose a significant risk to human health.

Title 22 Metals

Twenty soil samples collected from 20 borings at depths ranging from 2 to 10 feet bgs were selected for analysis of Title 22 metals. Detected concentrations were below commercial/industrial worker SFRWQCB ESLs with the exception of arsenic. Arsenic concentrations ranged from 2.93 (Boring HA-44) to 7.86 mg/kg (Boring HA-1). The ESL for arsenic for the protection of commercial/industrial workers from direct exposure to soils is 1.6 mg/kg. However, the Department of Toxic Substances Control (DTSC) evaluated a large amount of arsenic data in Southern California and established an upper-bound background concentration of 12 mg/kg (Chernoff, et al., 2008). All the arsenic concentrations that were detected fall within the background concentration range; therefore, no further action with respect to arsenic should be required.

2.2.2 2014 Vadose Zone Supplemental Soil Investigation

On January 30, 2014, URS conducted a supplemental investigation of shallow (0 to 10 feet bgs) soils to further delineate subsurface impacts within the central, southern, and eastern portions of the Site to assist with remedial action planning (URS, 2014a). During this investigation, soil samples were collected from 12 hand-auger borings (HA-45 through HA-56) and analyzed for VOCs, TPHg, TPHd, and TPHo. The boring locations are shown on Figure 3.

The analytical results were compared to the commercial/industrial worker SFRWQCB ESL. The ESLs for benzene (3,700 µg/kg), TPHg (4,000 µg/kg), TPHd (1,100 µg/kg), and TPHo (100,000 µg/kg) were not exceeded in any of the 3- and 5-foot soil samples collected and analyzed. Benzene was detected in six of the 12 10-foot soil samples at concentrations exceeding its ESL, and TPHg was detected in one 10-foot soil sample above its ESL. The elevated concentrations of benzene and TPHg were located in the southern portion of the Site (HA-51, HA-52, and HA-53), in the southwestern portion of the Site (HA-55), in the north-central portion of the Site (HA-56), and in the east-central portion of the Site (HA-46). Additional VOCs were detected in many of the soil samples; however, the concentrations were well below established ESLs with the exception of ethylbenzene (ESL of 24,000 µg/kg) in the 10-foot samples collected from Borings HA-52 (27,000 µg/kg) and HA-56 (38,000 µg/kg).

2.3 SOIL EXCAVATION WORKPLAN

A Soil Excavation Workplan dated April 15, 2014 was prepared to address the impacted soil identified at the Site (URS, 2014b). The workplan was approved by the LARWQCB on April 21, 2014.

Based on the investigative results, the estimated total volume of in-place impacted soil was 4,318 in-place cubic yards (or 6,477 tons assuming 1.5 tons per cubic yard). Per the workplan, the soil was to be excavated to a maximum depth of 8 feet bgs in the central portion of the Site (shown in yellow on Figure 3), and 5 feet in the surrounding excavation areas (shown in red on Figure 3). The proposed lateral excavation limits assumed impacts to soil extend approximately half way to the nearest non-impacted sampling location. This report documents the implementation of this workplan.

2.4 REMOVAL ACTION GOALS AND OBJECTIVES

Removal action objectives (RAOs) have been established for the Site to allow for its intended use as a commercial/industrial property and are protective of human health. Groundwater beneath the Site continues to be impacted from offsite sources.

The RAOs for the Site are:

- Minimize human exposure to volatile organic compounds (VOCs) and petroleum hydrocarbons in Site soils from dust (particulate) inhalation, dermal contact, and soil ingestion, such that the risk to human health for commercial/industrial land use meets regulatory standards;
- Minimize the potential for migration of VOCs from soil and groundwater into indoor air of future commercial/industrial buildings; and
- Obtain a “No Further Action (NFA)” decision for the vadose zone soil at the Site from the LARWQCB, with a commercial/industrial land use deed restriction, after completion of the removal action and prior to any redevelopment of the Site.

URS conducted a review of available published screening levels for use as target cleanup goals (TCGs). After an analysis of the available published screening levels, the SFRWQCB ESLs for the protection of commercial/industrial workers from direct exposure to soils (Table K-2. Direct Exposure Soil Screening Levels, Commercial/Industrial Worker Exposure Scenario; December 2013) were selected as the appropriate TCGs for soil risk at this Site. Cleanup to the ESLs provides protection for direct exposure to soil during construction activities and commercial/industrial use of the Site. The use of these ESLs for TCGs was negotiated with the LARWQCB and approved as part of the Soil Excavation Workplan. The TCGs are summarized in the following table.

Chemical of Concern (COC)	Target Cleanup Goal (TCG) For Soil	Basis
Total Petroleum Hydrocarbons		
TPHg (C ₆ -C ₁₂)	4,000 mg/kg	Commercial/Industrial Worker SFRWQCB ESLs
TPHd (C ₁₃ -C ₂₂)	1,100 mg/kg	
TPHo (C ₂₃ -C ₄₄)	100,000 mg/kg	

Chemical of Concern (COC)	Target Cleanup Goal (TCG) For Soil	Basis
Volatile Organic Compounds		
Benzene	3,700 µg/kg	Commercial/Industrial Worker SFRWQCB ESLs
Ethylbenzene	24,000 µg/kg	

The listed COCs in the above table are the target compounds. However, if other VOCs are detected, the concentrations were compared to the corresponding ESLs for the protection of commercial/industrial workers.

In order to achieve the RAOs, the following tasks were proposed in the Soil Excavation Workplan:

- Remediate VOC- and petroleum hydrocarbon-impacted soils from 0-8 feet bgs in the central portion of the Site (around HA-17, HA-18, and HA-26) that exceed TCGs for the protection of commercial/industrial workers from direct exposure to soils;
- Remediate petroleum hydrocarbon-impacted soil from 0-5 feet bgs in the western, northeastern, and southern portions of the Site (around HA-24, HA-32, and HA-3, respectively) that exceed TCGs for the protection of commercial/industrial workers from direct exposure to soils;
- Mitigate the potential for migration of VOCs from soil and groundwater into indoor air through construction of passive vapor barriers beneath future buildings; and
- Following soil removals, manage residual impacted soils at the Site through development and implementation of a Soil Management Plan.

Groundwater is shallow and is impacted with VOCs and TPH, and will be addressed separately in conjunction with offsite groundwater impacts that are from an offsite source. A deed restriction will be added to keep the land use as commercial/industrial and to require engineering controls for future buildings and institutional controls for future soil management.

2.5 NATURE AND EXTENT OF CONTAMINATION

Based on the 2012 and 2014 vadose zone soil investigations, VOCs and petroleum hydrocarbons were identified in the shallow soils at concentrations that posed a potential human health risk to commercial/industrial workers. Two VOCs (benzene and ethylbenzene) were detected at concentrations above the SFRWQCB ESLs for the protection of commercial/industrial workers from direct exposure to soils in 21 and 8 samples, respectively. Most of these exceedences were in samples collected at 10 feet bgs, where the exposure pathway is incomplete for direct contact. Only three 5-foot samples had benzene concentrations above the commercial/industrial worker ESL of 3,700 µg/kg – HA-17 (4,100 µg/kg), HA-18 (7,700 µg/kg), and HA-26 (5,900 µg/kg). Based on these detections, excavation to a maximum depth of 8 feet bgs in the area of these three borings was proposed, as shown on Figure 3.

The highest concentrations of TPH were identified in the central and southern portions of the Site (Figure 3). Impacts in the northern and western parts of the Site were generally below regulatory screening levels. The maximum concentration of TPHg (5,100 mg/kg) was detected in a 10-foot sample at HA-18 located in the central portion of the Site; the maximum concentrations of TPHd and TPHo (35,000 and 78,000 mg/kg, respectively) were detected in the 2-foot sample from HA-3 located along the southern edge of the Site.

Based on the RAOs, excavation and offsite disposal of VOC- and petroleum hydrocarbon-impacted soil located in the central portion of the Site (HA-17, HA-18, and HA-26) in the upper 8 feet was proposed to allow for redevelopment of the Site with minimal health and safety concerns. Additionally, excavation and offsite disposal of TPHd-impacted soils in the vicinity of Borings HA-3, HA-24, and HA-32 in the southern, western, and northern portions of the Site, respectively, was proposed to a maximum depth of 5 feet bgs (Figure 3).

The field procedures and methods that will be used to implement the soil excavation activities at the Site are described in this section.

3.1 PERMITTING

Necessary permits and/or approvals required to implement the soil excavation activities were obtained prior to any field activities. A grading permit was obtained from the County of Los Angeles Department of Public Works, Building and Safety/Land Development Division for the excavation work. A copy of the grading permit is included in Appendix A.

South Coast Air Quality Management District (SCAQMD) Rule 1166, Volatile Organic Compound Emissions from Decontamination of Soil, sets forth the requirements to control the emission of VOCs generated from the excavation and handling of VOC-contaminated soil. VOC-contaminated soil is defined as having VOC concentrations of 50 parts per million (ppm) or greater as measured by a hexane-calibrated organic vapor analyzer (OVA). A Site Specific Rule 1166 Contaminated Soil Mitigation Plan (“Site Specific Plan”) was approved by the SCAQMD for the excavation and handling of potential VOC-contaminated soil at the Site (Mitigation Plan No. 567206). A copy of the Site Specific Plan is included in Appendix A. Per the Site Specific Plan, the SCAQMD was notified of the VOC-contaminated soil and Rule 1166 monitoring was conducted as discussed in Section 3.7.3. Vapor monitoring for health and safety purposes was also conducted during the soil removal activities as discussed below in Section 3.7.2.

3.2 CONTRACTOR SCOPES OF WORK

URS, on behalf of SOPUS, managed the project and performed field oversight, dust monitoring, air monitoring for health and safety purposes, soil confirmation sampling, data evaluation, and reporting. Innovative Construction Solutions, Inc. (ICS), located in Santa Ana, California and a subcontractor to URS, performed soil excavation, loading, dust control and Rule 1166 monitoring. ICS is a licensed California General Engineering ‘A’ contractor with hazardous materials certification.

ICS subcontracted West Coast Sand & Gravel, Inc. to haul soil to the disposal facility and bring in clean fill, Smith-Emery Company to perform soil compaction testing, and Soil Safe of California, Inc. (Soil Safe) to thermally treat and recycle the non-hazardous soil waste at its facility in Adelanto, California.

URS subcontracted Eurofins Calscience, Inc. (Calscience) to analyze confirmation soil samples at its laboratory in Garden Grove, California. Calscience is accredited to perform the chemical analyses under the National Environmental Laboratory Accreditation Program (NELAP ID 03220CA).

A URS Field Manager was onsite for the duration of the remedial activities to monitor and document the soil removal activities.

3.3 SITE PREPARATION ACTIVITIES

Prior to implementation of the soil excavation activities, the following were conducted:

- Surveyed the excavation areas and marked the limits with flags and paint
- Installed low visibility windscreen on the previously installed fencing around the perimeter of the Site
- Notified Underground Service Alert (Dig Alert) at least two days prior to the start of field work to allow for member utility companies to mark underground lines that might conflict with the proposed removal actions, and
- Profiled the impacted soil to be removed using existing investigative data and obtained approval from the receiving facility, as discussed below in Section 3.4.2.

3.4 SUMMARY OF SOIL REMOVAL ACTIVITIES

Between September 9 and October 8, 2014, 7,255.69 tons (approximately 4,837 in-place cubic yards assuming 1.5 tons per cubic yard) of impacted soil were excavated from the Site and disposed offsite. The final limits of the four excavations (Areas 1 through 4) are shown on Figure 4. Details for excavation Areas 1 through 4 are shown on Figures 4A through 4D, respectively.

An excavator was used to excavate the soil. The soil was direct loaded into end dump trucks and immediately transported offsite to the disposal facility. As the soil was excavated, a limited quantity of clean overburden was segregated and temporarily stockpiled. Soil that was not stained and had low organic vapor readings (less than 50 parts per million [ppm]) was segregated. This soil was sampled and reused onsite as backfill, as discussed below in Section 3.4.1. Dust and vapor suppression procedures implemented during the excavation activities are discussed below in Section 3.5.

Groundwater monitoring wells currently onsite were protected in-place during the soil excavation activities. Existing shallow vapor probes/vapor wells within the excavation footprints were removed during the excavation activities.

For safety purposes, temporary barricades constructed of pylons and snow fencing were placed approximately 5 to 10 feet from the edge of each of the excavations while they remained open pending LARWQCB approval to backfill.

Once the soil had been excavated to the pre-established dimensions and any extraneous/loose soil had been removed, confirmation soil samples were collected from the sidewalls of the excavations. Based on the RAOs for this removal action, soil below 5 feet in Areas 1 through 3 and soil below 8 feet in Area 4 remained in place so bottom confirmation soil sampling was not conducted. If a chemical concentration in a confirmation sidewall sample exceeded the Site-specific cleanup goals listed above in Section 2.4, additional soil was removed in a lateral direction and additional sidewall confirmation soil samples were collected from the newly-exposed excavation surface. This process was repeated until confirmation sample results below the RAOs were obtained. The confirmation sampling program is discussed in Section 4.

3.4.1 Overburden Segregation and Sampling

Excavated soil was screened by the contractor with a photo-ionization detector (PID) in accordance with SCAQMD Rule 1166 (see Section 3.7.3 below). Overburden soils that were not stained and had PID readings less than 50 ppm were stockpiled and considered potentially suitable for re-use as backfill. Three small stockpiles of overburden soil, a total of approximately 100 cubic yards, were generated during the excavation activities. Three soil samples (one from each stockpile) were collected and analyzed for VOCs by U.S. Environmental Protection Agency (USEPA) Method 5035/8260B and TPH C₆-C₄₄ by USEPA Method 8015B (M) to assess whether the stockpiled soils met the Site's cleanup goals and could be re-used as backfill. The samples were handled as described in Section 4.1 below for confirmation soil samples, and analyzed by Calscience. Copies of the laboratory reports are included in Appendix B.

Based on the stockpile sampling analytical results, which are summarized in Table 1, the overburden soil was deemed environmentally suitable for reuse onsite as backfill. However, two of the stockpiles (represented by samples SP1-091614 and SP2-091614) were deemed geotechnically unsuitable for reuse. Thus, only about 25 cubic yards of overburden soil (represented by sample SP3) were used as backfill, as discussed in Section 5.

3.4.2 Offsite Soil Disposal

The soil excavated from the Site was transported offsite for thermal treatment and recycling at the Soil Safe treatment facility located in Adelanto, California. The soil was profiled as non-hazardous waste using existing investigative data, and the profile was accepted by the disposal facility prior to transport. A copy of the facility's acceptance letter is included in Appendix C.

The soil was direct-loaded into the transport trucks using the excavator. A total of 7,255.69 tons of impacted soil were removed from the Site and transported to Soil Safe. A copy of the tonnage log and copies of the non-hazardous waste manifests and weight tickets for the removed soil are provided in Appendix C. As indicated in the tonnage log, three trucks loaded on September 23, 2014, arrived at Soil Safe on September 24, 2014 (no excavation occurred on September 24, 2014 so Rule 1166 monitoring was not conducted that day).

3.5 CONTROL MEASURES

3.5.1 Dust Suppression

Dust suppression was performed and control measures were implemented at the Site during all soil handling activities, including soil excavation, load-out, and backfilling, to reduce the potential for fugitive dust and migration of contamination in compliance with requirements contained in SCAQMD Rule 403. Dust suppression was performed by lightly spraying or misting the active work areas with water. This included spraying the working face of the soil excavation, the soil in the excavator bucket during excavation and loading activities, and the onsite traffic routes.

Additional dust control measures included the following:

- The Site perimeter was secured with fencing fitted with low permeability windscreen.
- Temporary overburden soil stockpiles were covered with plastic sheeting to control dust. The stockpiles remained covered until reuse.
- Efforts were made to minimize the soil drop height from the excavator bucket into the transport trucks.
- After the soil was loaded into the transport trucks, the soil was covered to prevent soil from spilling out of the truck during transport to the disposal facility.
- While on the property, all vehicles maintained slow speeds (i.e., less than 5 miles per hour) for safety purposes and for dust control measures.
- Track-out of particulates onto the adjacent public paved roadways was controlled by placing shaker plates at the Site exit.
- Street sweeping of the adjacent public streets was implemented to reduce the potential for fugitive dust and migration of contamination.

Dust monitoring was conducted as described below in Section 3.7.1 in accordance with the site-specific HSP and SCAQMD Rule 403.

3.5.2 Odor and Vapor Control

In addition to controlling fugitive dust, the measures listed above assisted in controlling vapors and odors emanating from the TPH- and VOC-impacted excavated soil and working face. Further measures to control odor and vapor included the following:

- ODEX™, an odor mitigating agent, was added to the dust control water spray during the soil excavation and loading activities.
- During the excavation of Area 4, foam suppressant was utilized twice as an alternative method to control vapors and odors; however, based on the size of the excavation area and requirements to stay at least 3 feet from the top of the excavation walls, it was difficult to get the foam at the appropriate locations (along the sidewalls, working face, and excavator bucket).

Vapor monitoring was conducted as described below in Sections 3.7.2 and 3.7.3 in accordance with the site-specific HSP and SCAQMD Rule 1166.

3.6 HEALTH AND SAFETY PLAN

Prior to beginning fieldwork, URS prepared a site-specific health and safety plan (HSP) pursuant to Title 29 Code of Federal Regulations, Section 1910.120. The HSP was also prepared according to California Division of Occupational Safety and Health (Cal/OSHA) requirements. URS field

personnel reviewed the HSP prior to commencing field activities, and a copy of the HSP was kept onsite during excavation activities at all times. Prior to initiation of field activities each day, a Site safety briefing was conducted to identify potential physical and chemical hazards and outline measures to be taken in the event of an emergency.

3.7 AIR MONITORING

3.7.1 Dust Monitoring

Airborne dust monitoring was conducted during the excavation, loading, and backfilling activities between September 9 and October 9, 2014, to verify and document the effectiveness of dust suppression measures in compliance with SCAQMD Rule 403 for fugitive dust emissions. Based on the total volume of soil excavated, notification or filing of a Fugitive Dust Emission Control Plan was not required.

Dust monitoring was conducted during soil handling activities using portable, hand-held, continuous real-time particulate dust monitors to verify and document dust suppression efforts. Air monitoring for dust was performed during the soil excavation, loading, and backfilling activities at the perimeter of the Site utilizing an upwind/downwind sampling approach to ensure compliance with the SCAQMD Rule 403 for fugitive dust control, with one upwind, one downwind, and one sensitive receptor location (the nearest sensitive receptors are the residences located adjacent to the north). The locations of the dust monitors are depicted on figures included in Appendix D. The real-time and time weighted average (TWA) particulate readings were checked and recorded by onsite personnel approximately every 15 minutes.

The SCAQMD Rule 403 action level for the difference in dust readings between upwind and downwind locations is 50 micrograms per cubic meter ($\mu\text{g}/\text{m}^3$), based on dust particles measuring 10 micrometers or less (PM10). This action level ($50 \mu\text{g}/\text{m}^3$) was selected as the action level for dust monitoring activities at the perimeter of the property (difference between upwind and downwind readings).

The dust monitoring logs recording the upwind and downwind perimeter readings, as well as the excavation area and OBZ readings, are included in Appendix D. The particulate readings are presented in mg/m^3 . As noted in the logs, the difference between the upwind and downwind readings exceeded the Community Action Level of $50 \mu\text{g}/\text{m}^3$ ($0.05 \text{ mg}/\text{m}^3$) for dust several times, predominantly on the first day of excavation activities (September 9, 2014). The initial placement of the downwind monitor in close proximity to the exiting transport trucks is believed to be the cause of most of the elevated readings. Subsequently, additional dust control was conducted within the onsite traffic areas and the downwind monitor was located in an area more representative of downwind Site conditions.

3.7.2 Health and Safety Monitoring

During the soil excavation activities, the breathing zone in the work area was monitored for organic vapors, typically every 15 minutes, using a calibrated PID, in accordance with the HSP. Copies of the VOC monitoring logs are included in Appendix E. Based on the PID readings of greater than 10 ppm in the workers' breathing zone, an upgrade to Level C PPE (half-face respirator) was necessary on September 23, 29, and 30, and October 2, 3, and 8, 2014.

3.7.3 Rule 1166 Monitoring

During the soil excavation activities, VOC monitoring of the soil was conducted in accordance with the Site Specific Rule 1166 Contaminated Soil Mitigation Plan (see Appendix A). The initial notification to the SCAQMD as required by the Rule 1166 permit was made on September 9, 2014. A copy of the notification (No. 374127) is included in Appendix F. In accordance with SCAQMD requirements, a PID, calibrated to hexane according to manufacturer's specifications, was used to monitor and record VOC emissions from the excavated soils during excavation. The soils were monitored in the excavator bucket, approximately 3 inches off the top of the soil surface. The PID calibration and measurements were recorded on designated Rule 1166 Soil Monitoring Record forms, copies of which are included in Appendix F.

SCAQMD was notified within 24 hours of detecting soil with PID concentration greater than 50 ppm on September 10, 2014. SCAQMD was notified within 1 hour of detecting soil with PID concentration greater than 1,000 ppm on September 11, 2014. Copies of the notifications (Nos. 374365 and 374496) are included in Appendix F.

3.7.4 Odor Complaints

During the excavation activities, complaints from neighbors were received. The initial complaint was directed to SOPUS and occurred on September 18, 2014. A tenant in the downwind apartments east of S. Perry Street indicated that she had issues with odor for the last 4 months. Following receipt of the complaint, a subsequent assessment indicated that the odor was apparently coming from a storm drain manhole near the corner of S. Perry and Carson Streets. The SCAQMD was notified of this complaint and further assessment of the storm drain odor is ongoing.

Additional complaints were received by SCAQMD during the excavation of Area 4 and SCAQMD staff visited the site multiple times. URS filed a public records request for complaints filed under the Site Specific Plan on October 3, 2014, and received two complaint reports from the SCAQMD. Copies of the complaint reports are included as Appendix G.

Confirmation soil sampling was conducted after the soil excavations were completed to the proposed limits to verify that the target cleanup goals for the COCs presented in Section 2.4 were achieved. The sampling and analysis were conducted in accordance with the applicable quality control procedures described in the Soil Excavation Workplan (URS, 2014b).

The soil sampling procedures, analytical program, and results are discussed in the following sections.

4.1 CONFIRMATION SOIL SAMPLING PROCEDURES

The confirmation soil sampling locations for the remedial excavations are depicted on Figures 4A through 4D for Areas 1 through 4, respectively. For the 5-foot deep excavations, the sidewall samples were collected at approximately 2.5 feet bgs. For the 8-foot excavation, the sidewall samples were collected at approximately 6 feet bgs. Per the approved Soil Excavation Workplan, bottom confirmation soil samples were not collected as residual mass is still present in deeper soil and shallow groundwater.

For the 5-foot deep Areas 1, 2, and 3, a ramp was constructed to provide ingress and egress from the excavations and confirmation soil samples were collected directly from the sidewalls into laboratory-supplied sample containers. For the 8-foot deep Area 4, the confirmation soil samples were generally collected using the excavator bucket, then the soil was transferred into the sample containers from the bucket¹. For both sampling methods, there was no need for the decontamination of sampling equipment or the collection of equipment blanks. Soil for TPH analysis was contained in 4-ounce glass jars, while the soil samples for VOC analyses were collected in Encore samples in accordance with USEPA Method 5035.

The soil samples were labeled with the following information: identification (ID) number, project number, Site name, date and time of collection, requested analysis, and the sampler's initials. The confirmation samples were designated with the letters "CS" with the respective excavation area, followed with the sample number and sample depth, e.g., CS1-01-2.5. Blind duplicate samples, which were analyzed at a rate of at least 10 percent of the primary samples, were identified using the designator "DUP" (e.g., DUP-1). Where additional excavation and confirmation sampling were necessary due to the presence of elevated COCs, the step-out confirmation samples were identified with a letter suffix (e.g., CS4-09A-6.0).

4.2 CONFIRMATION SOIL SAMPLE ANALYSIS

The confirmation soil samples were submitted to Calscience for analysis. The laboratory job number is included with each sample in the confirmation sampling summary table for ease in cross-referencing the laboratory reports, which are presented in Appendix H. The samples were placed in coolers chilled with ice pending delivery to the laboratory. Chain-of-custody documentation was

¹ Confirmation sample CS4-09F-6.0 was collected using hand-auger equipment to assess the lateral extent of over-excavation that would be necessary in order to coordinate scheduling of transport trucks.

maintained for the soil samples and was delivered with the samples to the laboratory. Copies of the chain-of custody records are included in the laboratory reports in Appendix H.

The confirmation soil samples were analyzed for VOCs by USEPA Method 8260B/5035 and TPH (C₆-C₄₄) by USEPA Method 8015B (M).

4.3 QUALITY ASSURANCE/QUALITY CONTROL

4.3.1 Quality Control Samples

Quality assurance/quality control (QA/QC) samples were collected as part of the overall QA/QC program. These samples include laboratory quality control (QC) samples such as laboratory reagent blanks and matrix spike samples and field QC samples such as field duplicates.

Field duplicate samples were collected and analyzed to evaluate sampling and analytical precision. Field duplicates were collected as sub-samples of the original sample material and analyzed in the same manner as the primary samples. Per the approved Soil Excavation Workplan (URS, 2014b), duplicate soil samples were collected and analyzed at a rate of at least 10 percent of the total number of primary final confirmation samples.

4.3.2 Data Validation

URS performed a limited data validation, comparable to a Tier II data validation, on the confirmation soil sampling analytical data. The data for the field QC samples (field duplicates) were reviewed as part of the data validation, along with laboratory quality control results. A Data Validation Memorandum for the laboratory reports reviewed is presented in Appendix I.

The limited data validation used the same criteria contained in the USEPA Contract Laboratory Program (CLP) National Functional Guidelines for Superfund Organic Methods Data Review (USEPA, 2008); however, the review did not include checking the raw data, calibrations, and calculations. Instead, limited data validation utilizes the data summary and QA/QC summary provided in the laboratory standard report. Data from the analyses were evaluated in the following areas based on criteria for quality control samples:

- Data completeness
- Holding times and preservation
- Method blanks
- System monitoring compounds (surrogates)
- Laboratory control samples
- Matrix spike/matrix spike duplicates
- Field duplicates, and
- Compound identification and quantitation.

The following is a summary of the limited data validation for soil samples associated with confirmation soil sampling:

- Due to matrix interferences, the results for TPH C₆-C₄₄ (total) for five samples were qualified as estimated (“J/UJ”).
- Due to field duplicate imprecision, the results for a number of USEPA Method 8260B analytes for two field duplicate pairs were qualified as estimated (“J”).

The soil data qualifiers are included with the confirmation analytical results in Table 2. Overall, the soil data met the data quality objectives as described in the Data Validation Memorandum provided in Appendix I.

4.4 CONFIRMATION SOIL SAMPLING ANALYTICAL RESULTS

The analytical results for the confirmation soil sampling are summarized in Table 2. The confirmation soil sampling locations for the excavation areas are shown on Figures 4A through 4D with the TPH and benzene results. Sample results exceeding the TCGs are highlighted in Table 2 and on Figure 4D. The confirmation soil samples that were subsequently excavated are gray shaded in Table 2. Copies of the laboratory analytical reports and chain-of custody records for the confirmation soil samples are included as Appendix H.

For primary and duplicate samples, the highest concentration for the pair was used to represent the confirmation sample location.

As discussed in the Soil Excavation Workplan (URS, 2014b), the excavations were considered complete if the confirmation analytical results did not exceed the TCGs for soil presented in Section 2.4. If the detected COC concentrations in the confirmation soil samples exceeded the TCGs based on chemical analysis, further excavation and confirmation sampling were conducted until the RAOs were met.

4.4.1 Excavation Area 1

TPH-impacted soil was excavated from Area 1 to a total depth of 5 feet bgs. The final limits of the excavation are shown on Figure 4A. Analytical results for the eight sidewall samples collected were below the TCGs (Table 2). The maximum detected concentrations of TPHg, TPHd, TPHo, and benzene were 67, 289, and 488 mg/kg and 1,000 µg/kg, respectively.

The confirmation soil sampling results were submitted to the LARWQCB for review, and the LARWQCB provided verbal approval to backfill. The excavation was subsequently backfilled as discussed in Section 5.

4.4.2 Excavation Area 2

TPH-impacted soil was excavated from Area 2 to a total depth of 5 feet bgs and lawfully disposed of offsite. The final limits of the excavation are shown on Figure 4B. Analytical results for the eight

sidewall samples collected were below the TCGs (Table 2). The maximum detected concentrations of TPHg and benzene were 6.3 mg/kg and 61 µg/kg, respectively. Concentrations of TPHd and TPHo were not detected above the reporting limits.

The confirmation soil sampling results were submitted to the LARWQCB for review, and the LARWQCB provided verbal approval to backfill. The excavation was subsequently backfilled as discussed in Section 5.

4.4.3 Excavation Area 3

TPH-impacted soil was excavated from Area 3 to a total depth of 5 feet. The final limits of the excavation are shown on Figure 4C. Analytical results for the four sidewall samples collected were below the TCGs (Table 2). The maximum detected concentrations of TPHg, TPHd, TPHo, and benzene were 64, 124, and 618 mg/kg and 58 µg/kg, respectively.

The confirmation soil sampling results were submitted to the LARWQCB for review, and the LARWQCB provided verbal approval to backfill. The excavation was subsequently backfilled as discussed in Section 5.

4.4.4 Excavation Area 4

Soil impacted with benzene and ethylbenzene was excavated from Area 4 to a total depth of 8 feet bgs. The final limits of the excavation are shown on Figure 4D. Analytical results for three of the 11 initial sidewall samples collected exceeded the TCGs (Table 2). TPHg was detected in sample CS4-07-6.0 at a concentration of 7,190 mg/kg, and benzene was detected in samples CS4-08-6.0 and CS4-09-6.0 at concentrations of 5,000 and 5,100 µg/kg, respectively. Several rounds of subsequent excavation were conducted in 5-foot lateral intervals, and additional confirmation samples were collected from the newly exposed sidewalls. Concentrations of COCs, namely TPHg and benzene, in the final confirmation samples, CS4-07D-6.0, CS4-08B-6.0, and CS4-09F-6.0, were below the TCGs (Table 2). The maximum detected concentrations of TPHg, TPHd, and benzene in the final confirmation samples were 2,370 and 41 mg/kg and 2,800 µg/kg, respectively. Concentrations of TPHo were not detected above the reporting limits in any of the Area 4 confirmation samples.

The confirmation soil sampling results were submitted to the LARWQCB for review, and the LARWQCB provided verbal approval to backfill. The excavation was subsequently backfilled as discussed in Section 5.

During the soil removal activities, URS requested approval from the LARWQCB to backfill the excavation areas in advance of formal LARWQCB approval of this completion report. The excavation areas were backfilled with imported clean fill or with an approximate 50:50 mix of crushed concrete and imported fill and a small amount of clean overburden soil.

The crushed concrete was generated during the demolition of the facility and had been stockpiled onsite (Figure 3). Prior to use as backfill, six samples of the crushed concrete were collected and analyzed for TPHg, TPHd, and TPHo by USEPA Method 8015B (M), Title 22 metals by USEPA Method 6010B/7471A, organochlorine pesticides (OCPs) by USEPA Method 8081A, PAHs by USEPA Method 8270C Selected Ion Monitoring (SIM), and asbestos by Polarized Light Microscopy (PLM). The Calscience laboratory reports are included in Appendix J, and the analytical results are summarized in Table 3. Based on the sampling results, the crushed concrete was deemed suitable for reuse onsite as backfill, which was approved by the LARWQCB in a letter dated September 16, 2014.

The imported fill was Irwindale Fill Sand supplied by Hanson Aggregates produced at their Irwindale California Plant SMARA No. 91-19-0025. Per the facility, the sand is produced from virgin aggregate materials and does not contain claimed or recycled materials. A representative sample of the sand was collected by others (for another import project) and analyzed for petroleum hydrocarbons, VOCs, OCPs, and metals. Based on the sampling results, the fill was deemed suitable for use as backfill at the Site.

The backfilling activities occurred between September 18 and October 9, 2014. The crushed concrete and imported sand were mixed with a loader, then the backfill was placed in lifts of approximately 12 inches to maintain compaction requirements. The loader and a sheepsfoot roller were used to compact the fill. The material was moistened as it was placed in the excavations. In-situ density tests conducted by Smith-Emery Company indicated a minimum relative compaction of 90 percent was achieved relative to the maximum dry density obtained from ASTM D1557.

This Soil Excavation Report describes the removal activities conducted to address shallow vadose zone impacted soils at the Carson Air Harbor property. The soil removal activities included the excavation and offsite disposal of TPH-impacted soil to 5 feet bgs and VOC-impacted soil to approximately 8 feet bgs.

Site preparation activities began on September 8, 2014, and soil excavation, loading, transport, offsite disposal were conducted between September 9 and October 8, 2014, in accordance with procedures described in the LARWQCB-approved Soil Excavation Workplan. A total of 7,255.69 tons (approximately 4,837 in-place cubic yards assuming 1.5 tons per cubic yard) of soil was excavated from the Site and was transported to the Soil Safe treatment facility in Adelanto, California, for thermal treatment and recycling.

Based on confirmation soil sampling for each of the excavations, the cleanup criteria set out in the workplan have been met. URS has also prepared a Soil Management Plan for the Site to mitigate potential future exposure to residual petroleum hydrocarbons and odor generation during invasive activities onsite, particularly redevelopment. This plan is included in Appendix K and will be included as part of the sales agreement for this property.

SOPUS is in the process of adding a deed restriction to the property limiting future use to commercial/industrial use only. SOPUS is also requiring that engineered controls be applied to any building or structure that is constructed on the Site that has indoor air in order to prevent vapor intrusion from the subsurface (i.e., a vapor barrier).

Based on removal of soil above the cleanup criteria and additional controls placed on the property to limit potential exposure to remaining impacted soil and groundwater, URS, on behalf of SOPUS, is requesting that the RWQCB issue a no further action for vadose zone soils at this Site.

- California Regional Water Quality Control Board, Los Angeles Region (LARWQCB), 2012. Letter re: Satisfaction of 13267 Order Requirements for Dominguez Channel Investigation and Return of Project to Existing Site Cleanup Program Case, Former Carson Air Harbor Site, 21611 Perry Street, Carson, California (SCP No. 0490C) and Dominguez Channel Release South of Carson Street, Carson, California (SCP No. 1264). June 20.
- C2REM, 2002. *Technical Report of Additional Soil Vapor, Soil, and Groundwater Sampling, Carson Air Harbor Investigation, Carson, California.* July 31.
- C2REM, 2004. *Report of Findings, Carson Air Harbor Property, Carson, California.* July.
- C2REM, 2010. *Conceptual Site Model, Perry Street Investigation Area, Alexander/Catania Area, (RWQCB SCP Case No. 0490B), Carson, California.* September.
- Department of Toxic Substances Control (DTSC), 2001. Information Advisory, Clean Imported Fill Material. October.
- Law Environmental, Inc., 1990. *Underground Storage Tank, Leak Detection Investigation.* June 7.
- Montgomery Watson Harza (MWH), 1997. *Additional Soil Characterization, Perry Street Pipeline Investigation.* May.
- URS Corporation (URS), 2011. *Light Non-Aqueous Phase Liquid Release Assessment Report, Dominguez Channel South of Carson Street, Carson, California.* October 20.
- URS, 2013. *Vadose Zone Soil Investigation Report, Carson Air Harbor, 21611 South Perry Street, Carson, California.* March 25.
- URS, 2014a. *Vadose Zone Supplemental Soil Investigation Report, Carson Air Harbor, Carson, California.* February 19.
- URS, 2014b. *Soil Excavation Workplan, Carson Air Harbor, 21611 South Perry Street, Carson, California.* April 15.
- U.S. Environmental Protection Agency (USEPA), 2008. *USPEA Contract Laboratory Program National Functional Guidelines for Superfund Organic Methods Data Review.* USEPA-540-R-08-01. Office of Superfund Remediation and Technology Innovation. Washington, D.C. June.

TABLE 1
OVERBURDEN STOCKPILE SAMPLING ANALYTICAL RESULTS
CARSON AIR HARBOR
Carson, California
(Page 1 of 1)

Sample ID		Target Cleanup Goal*	SP1-091614	SP2-091614	SP3
Sample Date			9/16/2014	9/16/2014	9/24/2014
Sample Delivery Group	Unit		14-09-1261	14-09-1261	14-09-1926
Total Petroleum Hydrocarbons (TPH)					
TPH in the Gasoline Range (C ₆ -C ₁₂)	mg/kg	4,000	ND	ND	500
TPH in the Diesel Range (C ₁₃ -C ₂₂)	mg/kg	1,100	24	ND	29.4
TPH in the Motor Oil Range (C ₂₃ -C ₄₄)	mg/kg	100,000	113	303	231
TPH Total (C ₆ -C ₄₄)	mg/kg	--	140	320	760 J
Volatile Organic Compounds (VOCs)					
Benzene	µg/kg	3,700	1.9	6.3	3.6
n-Butylbenzene	µg/kg	--	< 1.1	< 0.90	6.4
sec-Butylbenzene	µg/kg	--	< 1.1	< 0.90	2.9
Ethylbenzene	µg/kg	24,000	< 1.1	1.3	2.5
Isopropylbenzene	µg/kg	--	< 1.1	< 0.90	1.4
p-Isopropyltoluene	µg/kg	--	< 1.1	< 0.90	3.3
n-Propylbenzene	µg/kg	--	< 2.1	< 1.8	1.9
Toluene	µg/kg	4,900,000	1.6	6.3	3.4
1,2,4-Trimethylbenzene	µg/kg	--	< 2.1	< 1.8	11
1,3,5-Trimethylbenzene	µg/kg	--	< 2.1	< 1.8	25
Xylenes, Total	µg/kg	2,600,000	< 1.1	< 0.90	13
o-Xylene	µg/kg	--	< 1.1	< 0.90	5.6
p/m-Xylene	µg/kg	--	< 2.1	< 1.8	7.6
All Other VOC Compounds	µg/kg	--	ND	ND	ND

Notes:

* Screening levels are the San Francisco Bay Regional Water Quality Control Board Environmental Screening Levels (ESLs) for the protection of commercial/industrial workers (Table K-2. Direct Exposure Soil Screening Levels, Commercial/Industrial Worker Exposure Scenario; December 2013).

-- No screening level established

Volatile Organic Compounds by U.S. Environmental Protection Agency (USEPA) Method 8260B/5035

TPH - Total Petroleum Hydrocarbons

TPH (C₆-C₄₄) by USEPA Method 8015B (M)

µg/kg - micrograms per kilogram

mg/kg - milligrams per kilogram

ND - Not detected above the laboratory reporting limit

J - The analyte was positively identified; the associated numerical value is the approximate concentration of the analyte in the sample.

TABLE 2
CONFIRMATION SOIL SAMPLING ANALYTICAL RESULTS
CARSON AIR HARBOR
Carson, California
(Page 1 of 5)

Excavation ID		Target Cleanup Goals*	Excavation Area 1								Excavation Area 2			
Sample ID			CS1-01-2.5	CS1-02-2.5	CS1-03-2.5	CS1-04-2.5	CS1-05-2.5	CS1-06-2.5	DUP-1 (CS1-06-2.5)	CS1-07-2.5	CS1-08-2.5	CS2-01-2.5	CS2-02-2.5	CS2-03-2.5
Sample Depth (ft bgs)			2.5	2.5	2.5	2.5	2.5	2.5	2.5	2.5	2.5	2.5	2.5	2.5
Sample Date			9/11/2014	9/11/2014	9/11/2014	9/11/2014	9/11/2014	9/12/2014	9/12/2014	9/12/2014	9/12/2014	9/15/2014	9/15/2014	9/15/2014
Sample Delivery Group	Unit		14-09-0932	14-09-0932	14-09-0932	14-09-0932	14-09-0932	14-09-1065	14-09-1065	14-09-1065	14-09-1065	14-09-1164	14-09-1164	14-09-1164
Total Petroleum Hydrocarbons (TPH)														
TPH in the Gasoline Range (C ₆ -C ₁₂)	mg/kg	4,000	5.2	ND	ND	67	ND	ND	5.7	58	ND	6.3	ND	ND
TPH in the Diesel Range (C ₁₃ -C ₂₂)	mg/kg	1,100	ND	ND	ND	289	ND	ND	ND	207	15	ND	ND	ND
TPH in the Motor Oil Range (C ₂₃ -C ₄₄)	mg/kg	100,000	ND	ND	ND	366	ND	7.3	ND	488	77	ND	ND	ND
TPH Total (C ₆ -C ₄₄)	mg/kg	--	12	< 5.0	< 5.0	720	7.0	18	15	750	93	12	< 5.0	< 5.0
Volatile Organic Compounds (VOCs)														
Acetone	µg/kg	590,000,000	120	78	< 51	< 51	< 4,800	< 5,100	< 5,000	130	58	52	< 46	< 52
Benzene	µg/kg	3,700	44	36	4.9	95	1,000	890	910	200	5.1	61	< 0.93	< 1.0
2-Butanone	µg/kg	250,000,000	27	21	< 20	< 21	< 1,900	< 2,000	< 2,000	45	< 18	< 20	< 19	< 21
tert-Butyl Alcohol (TBA)	µg/kg	--	< 20	< 20	< 20	< 21	< 1,900	< 2,000	< 2,000	< 20	< 18	< 20	< 19	< 21
n-Butylbenzene	µg/kg	--	12	< 0.98	< 1.0	< 1.0	100	160	140	22	1.9	< 1.0	< 0.93	< 1.0
sec-Butylbenzene	µg/kg	--	5.6	1.1	< 1.0	< 1.0	< 96	< 100	< 100	11	< 0.92	3.5	< 0.93	< 1.0
Di-isopropyl Ether (DIPE)	µg/kg	--	3.1	1.5	< 1.0	5.5	< 96	< 100	< 100	5.1	< 0.92	3.5	< 0.93	< 1.0
Ethylbenzene	µg/kg	24,000	19	8.7	< 1.0	3.3	1,100	1,300	1,200	460	10	75	< 0.93	< 1.0
Isopropylbenzene	µg/kg	--	18	1.5	< 1.0	1.4	140	230	210	42	1.9	17	< 0.93	< 1.0
p-Isopropyltoluene	µg/kg	--	6.3	< 0.98	< 1.0	1.2	< 96	180	160	22	1.5	5.9	< 0.93	< 1.0
Naphthalene	µg/kg	15,000	< 9.9	< 9.8	< 10	< 10	< 960	< 1,000	< 1,000	21	< 9.2	< 10	< 9.3	< 10
n-Propylbenzene	µg/kg	--	29	< 2.0	< 2.0	< 2.1	250	410	360	61	2.9	21	< 1.9	< 2.1
Toluene	µg/kg	4,900,000	8.5	40	5.2	20	360	150	150	120	1.8	6.5	< 0.93	< 1.0
1,2,4-Trimethylbenzene	µg/kg	--	99	8.5	< 2.0	36	1,700	2,700	2,300	34	17	4.4	< 1.9	< 2.1
1,3,5-Trimethylbenzene	µg/kg	--	12	< 2.0	< 2.0	< 2.1	280	210	< 200	39	6.3	11	< 1.9	< 2.1
Xylenes, Total	µg/kg	2,600,000	27	33	< 1.0	35	1,300	940	830	180	12	28	< 0.93	< 1.0
o-Xylene	µg/kg	--	9.8	6.5	< 1.0	4.0	< 96	< 100	< 100	49	2.7	< 1.0	< 0.93	< 1.0
p/m-Xylene	µg/kg	--	17	26	< 2.0	31	1,300	940	830	130	8.8	28	< 1.9	< 2.1
All Other VOC Compounds	µg/kg	--	ND	ND	ND	ND	ND	ND	ND	ND	ND	ND	ND	ND

Notes:

* Target cleanup goals (TGCs) are the San Francisco Bay Regional Water Quality Control Board Environmental Screening Levels (ESLs) for the protection of commercial/industrial workers (Table K-2. Direct Exposure Soil Screening Levels, Commercial/Industrial Worker Exposure Scenario; December 2013).

-- No screening level established

Volatile Organic Compounds by U.S. Environmental Protection Agency (USEPA) Method 8260B/5035

TPH - Total Petroleum Hydrocarbons

TPH (C₆-C₄₄) by USEPA Method 8015B (M)

µg/kg - micrograms per kilogram

mg/kg - milligrams per kilogram

ND - Not detected above the laboratory reporting limit

 Yellow shading indicates that concentration exceeds the TGC.

 Soil represented by the sample was subsequently excavated.

J - The analyte was positively identified; the associated numerical value is the approximate concentration of the analyte in the sample.

TABLE 2
CONFIRMATION SOIL SAMPLING ANALYTICAL RESULTS
CARSON AIR HARBOR
Carson, California
(Page 5 of 5)

Excavation ID		Target Cleanup Goals*	Excavation Area 4			
Sample ID			CS4-09E-6.0	CS4-09F-6.0	CS4-10-6.0	CS4-11-6.0
Sample Depth (ft bgs)			6.0	6.0	6.0	6.0
Sample Date			10/3/2014	10/6/2014	9/26/2014	9/26/2014
Sample Delivery Group	Unit		14-10-0330	14-10-0437	14-09-2172	14-09-2172
Total Petroleum Hydrocarbons (TPH)						
TPH in the Gasoline Range (C ₆ -C ₁₂)	mg/kg	4,000	1,301	2,370	1,727	1,189
TPH in the Diesel Range (C ₁₃ -C ₂₂)	mg/kg	1,100	ND	ND	ND	ND
TPH in the Motor Oil Range (C ₂₃ -C ₄₄)	mg/kg	100,000	ND	ND	ND	ND
TPH Total (C ₆ -C ₄₄)	mg/kg	--	1,300	2,400	1,700	1,200
Volatile Organic Compounds (VOCs)						
Acetone	µg/kg	590,000,000	< 10,000	< 10,000	< 5,200	< 9,500
Benzene	µg/kg	3,700	4,500	2,000	610	2,700
2-Butanone	µg/kg	250,000,000	< 4,000	< 4,000	< 2,100	< 3,800
tert-Butyl Alcohol (TBA)	µg/kg	--	< 4,000	< 4,000	< 2,100	< 3,800
n-Butylbenzene	µg/kg	--	2,900	1,100	1,300	3,100
sec-Butylbenzene	µg/kg	--	1,100	570	550	1,200
Di-isopropyl Ether (DIPE)	µg/kg	--	< 200	< 200	< 100	< 190
Ethylbenzene	µg/kg	24,000	12,000	5,300	3,800	13,000
Isopropylbenzene	µg/kg	--	2,600	1,200	1,100	2,800
p-Isopropyltoluene	µg/kg	--	2,500	1,100	1,200	2,500
Naphthalene	µg/kg	15,000	4,700	2,200	1,600	3,000
n-Propylbenzene	µg/kg	--	4,400	1,900	1,900	4,800
Toluene	µg/kg	4,900,000	1,800	420	380	1,000
1,2,4-Trimethylbenzene	µg/kg	--	24,000	1,400	8,300	18,000
1,3,5-Trimethylbenzene	µg/kg	--	5,900	1,400	2,100	6,200
Xylenes, Total	µg/kg	2,600,000	17,000	2,800	4,400	7,800
o-Xylene	µg/kg	--	1,900	440	770	830
p/m-Xylene	µg/kg	--	15,000	2,300	3,700	6,900
All Other VOC Compounds	µg/kg	--	ND	ND	ND	ND

TABLE 3
CRUSHED CONCRETE SAMPLING ANALYTICAL RESULTS
CARSON AIR HARBOR
Carson, California
(Page 1 of 1)

Sample ID	Screening Levels*	CGP-1	CGP-2	CGP-3	CGP-4	CGP-5	CGP-6	
Sample Date		8/27/2014	8/27/2014	8/27/2014	8/27/2014	8/27/2014	8/27/2014	
Total Petroleum Hydrocarbons								
TPH as Gasoline	mg/kg	4,000	< 0.50	< 0.48	< 0.48	< 0.51	< 0.49	< 0.50
TPH as Diesel	mg/kg	1,100	130 HD	120 HD	510 HD	160 HD	140 HD	330 HD
TPH as Motor Oil	mg/kg	100,000	320 HD	300 HD	1,200 HD	410 HD	370 HD	730 HD
Polycyclic Aromatic Hydrocarbons								
Chrysene	mg/kg	13	< 0.020	< 0.020	0.020	0.021	< 0.020	< 0.020
Fluoranthene	mg/kg	22,000	< 0.020	< 0.020	< 0.020	0.022	< 0.020	< 0.020
Naphthalene	mg/kg	15	< 0.020	< 0.020	0.059	< 0.020	< 0.020	< 0.020
Pyrene	mg/kg	33,000	< 0.020	< 0.020	< 0.020	0.022	< 0.020	< 0.020
All Other Compounds	mg/kg	--	ND	ND	ND	ND	ND	ND
Organochlorine Pesticides								
4,4'-DDD	µg/kg	10,000	< 5.0	< 5.0	< 5.0	< 5.0	22	< 5.0
4,4'-DDE	µg/kg	7,000	34	12	7.1	25	66	27
4,4'-DDT	µg/kg	7,000	< 5.0	< 5.0	< 5.0	< 5.0	12	< 5.0
Dieldrin	µg/kg	130	7.4	5.3	< 5.0	< 5.0	5.2	< 5.0
All Other Compounds	µg/kg	--	ND	ND	ND	ND	ND	ND
Metals								
Antimony	mg/kg	410	< 0.750	< 0.758	< 0.739	< 0.765	< 0.781	< 0.728
Arsenic	mg/kg	1.6**	4.76	5.04	4.11	4.61	4.17	5.74
Barium	mg/kg	190,000	101	107	100	105	109	93.5
Beryllium	mg/kg	2,000	0.286	0.286	0.263	0.296	0.324	0.257
Cadmium	mg/kg	1,000	< 0.500	< 0.505	< 0.493	< 0.510	< 0.521	< 0.485
Chromium (total)	mg/kg	--	15.4	15.2	16.2	15.3	15.8	17.8
Cobalt	mg/kg	300	6.33	5.78	5.52	6.36	7.07	5.24
Copper	mg/kg	41,000	22.6	21.2	18.1	20.5	21.1	18.5
Lead	mg/kg	320	9.95	6.47	6.55	8.79	11.0	7.06
Mercury	mg/kg	88	< 0.0833	< 0.0820	< 0.0862	< 0.0820	< 0.0862	< 0.0877
Molybdenum	mg/kg	5,100	1.34	0.583	0.469	0.798	1.56	0.681
Nickel	mg/kg	19,000	13.9	14.0	13.3	13.9	13.7	12.2
Selenium	mg/kg	5,100	< 0.750	< 0.758	< 0.739	< 0.765	< 0.781	< 0.728
Silver	mg/kg	5,100	< 0.250	< 0.253	< 0.246	< 0.255	< 0.260	< 0.243
Thallium	mg/kg	10	< 0.750	< 0.758	< 0.739	< 0.765	< 0.781	< 0.728
Vanadium	mg/kg	5,100	29.8	35.6	32.0	33.9	34.2	30.2
Zinc	mg/kg	310,000	70.2	59.4	44.4	75.9	88.8	58.5
Asbestos								
Asbestos	%	--	ND	ND	ND	ND	ND	ND

Notes:

* The screening levels for the crushed concrete comprise the target cleanup goals (TCGs) for the site, which are the San Francisco Bay Regional Water Quality Control Board Environmental Screening Levels (ESLs) for the protection of commercial/industrial workers (Table K-2. Direct Exposure Soil Screening Levels, Commercial/Industrial Worker Exposure Scenario; December 2013).

** The screening level for arsenic is greater than naturally-occurring background concentrations, which is approximately 12 mg/kg in the Los Angeles Basin (Department of Toxic Substances Control [DTSC], 2007).

-- No screening level established

TPH - Total Petroleum Hydrocarbons

TPH as Gasoline by USEPA Method 5035/8015B (M)

TPH as Diesel by USEPA Method 8015B

TPH as Motor Oil by USEPA Method 8015B (M)

Organochlorine Pesticides (OCPs) by USEPA Method 8081A

Polycyclic Aromatic Hydrocarbons (PAHs) by USEPA Method 8270C Selected Ion Monitoring (SIM)

Metals - Title 22 metals by U.S. Environmental Protection Agency (USEPA) Method 6010B/7471A

Asbestos by Polarized Light Microscopy (PLM)

mg/kg - milligrams per kilogram

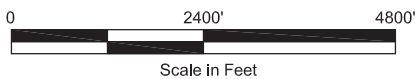
µg/kg - micrograms per kilogram

ND - Not detected above the laboratory reporting limit

HD - The chromatographic pattern was inconsistent with the profile of the reference fuel standard.



Source: Thomas Bros. Maps, Los Angeles Street Guide, 1998.

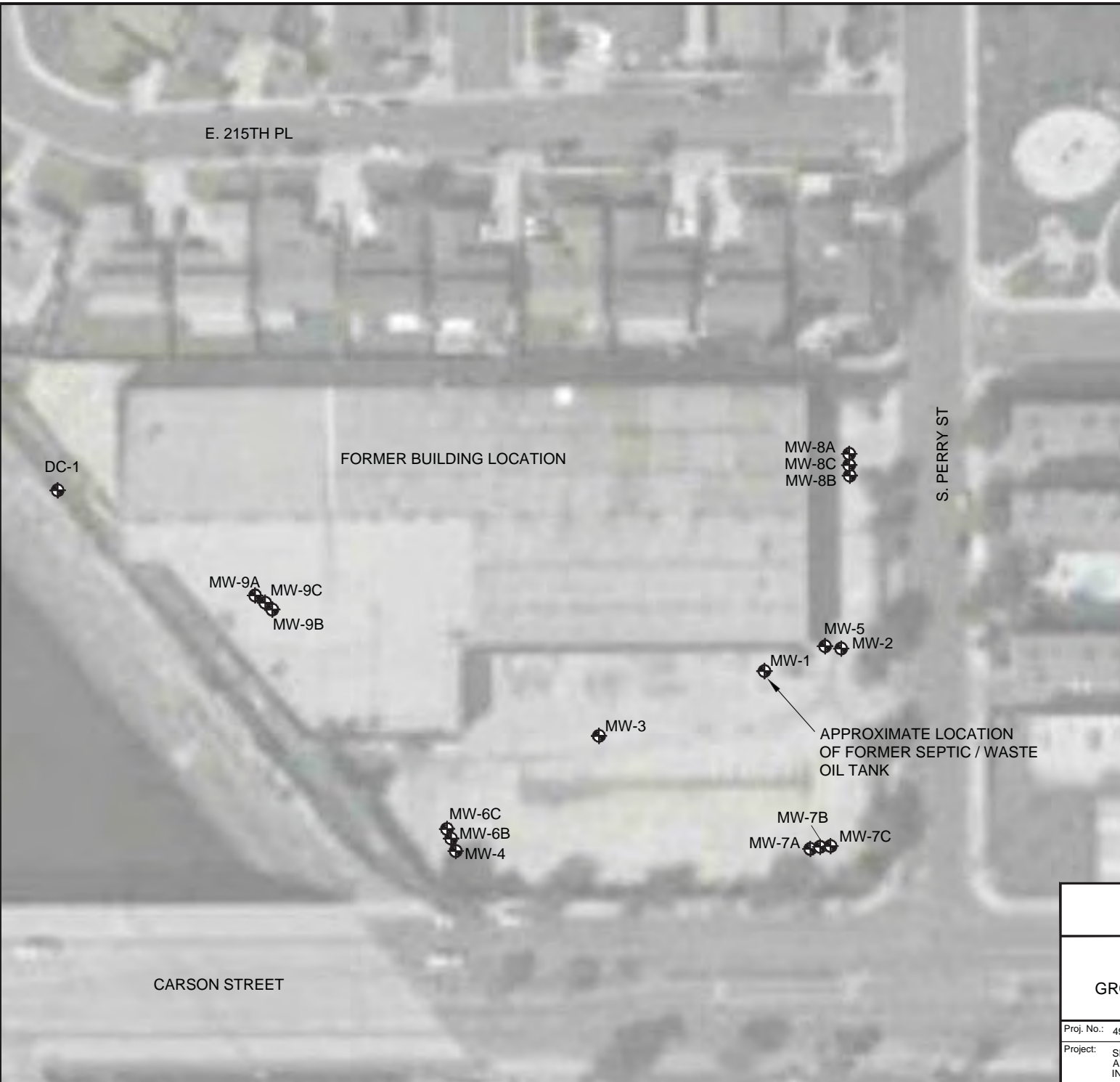


URS


Site Vicinity Map

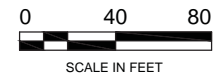
Proj. No.: 29868838	Date: JUNE 2011
Project: CARSON AIR HARBOR 21611 PERRY STREET CARSON, CA	Figure: 1

\\10.10.4.18\projects\Shell Oil Products - Carson Air Harbor\2014\Excavation_2014\Reports\Figures\Figure 2 - Site Map.dwg . File date: 12/22/2014 4:10 PM . Print date: 12/22/2014 4:10 PM by: Volk, Jessica



EXPLANATION

 MONITORING WELL LOCATION



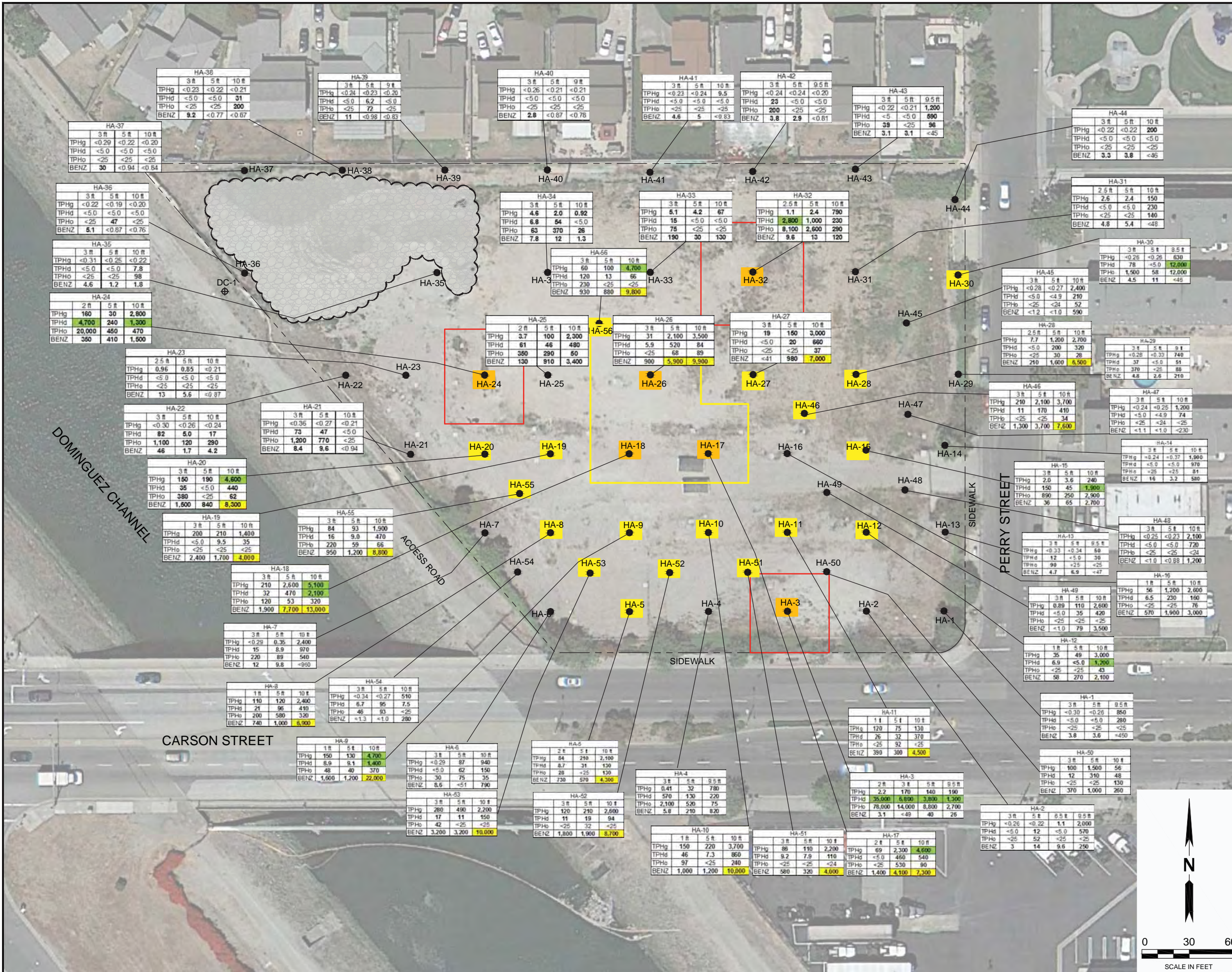
SITE PLAN SHOWING GROUNDWATER MONITORING WELLS

Proj. No.: 49194145	Date: DECEMBER 2014
Project: SHELL CARSON AIR HARBOR AND PERRY STREET INVESTIGATION AREA	Figure: 2

EXPLANATION

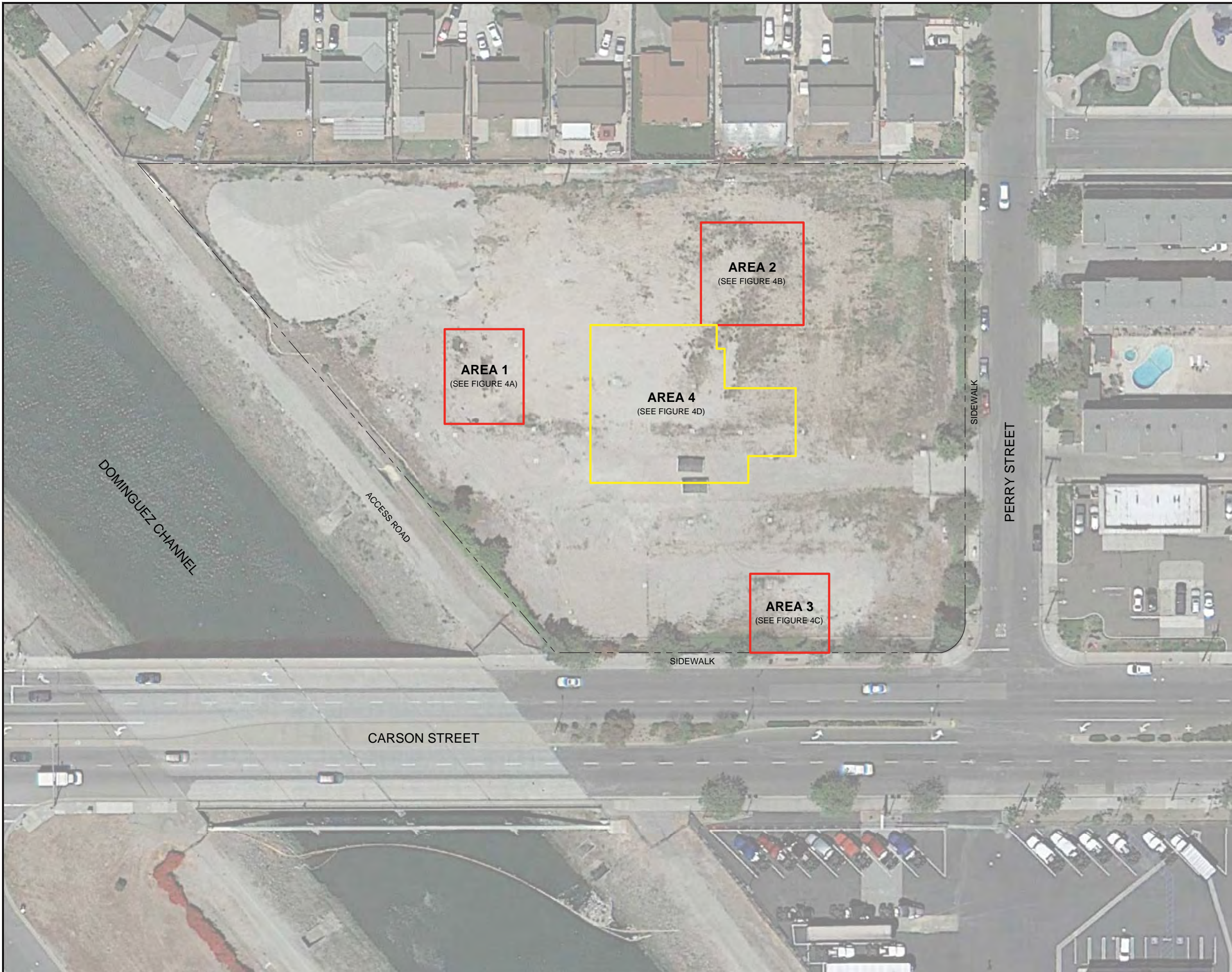
- MONITORING WELL LOCATION (AECOM, 2011)
- APPROXIMATE SOIL BORING LOCATION FROM 2012 SHALLOW SOIL INVESTIGATION
- FORMER GRAVEL STOCKPILE
- SITE BOUNDARY
- ONE OR MORE OF THE SOIL CONCENTRATIONS 0-5 FT BGS EXCEEDS SFRWQCB ESL
- ONE OR MORE OF THE SOIL CONCENTRATIONS 9-10 FT BGS EXCEEDS SFRWQCB ESL
- APPROXIMATE EXTENT OF PROPOSED EXCAVATION AREA TO 5 FT BGS
- APPROXIMATE EXTENT OF PROPOSED EXCAVATION AREA TO 8 FT BGS
- TPHg TOTAL PETROLEUM HYDROCARBON AS GASOLINE
- TPHd TOTAL PETROLEUM HYDROCARBON AS DIESEL
- TPHo TOTAL PETROLEUM HYDROCARBON AS OIL
- BENZ BENZENE
- FT FEET
- <5.0 NOT DETECTED ABOVE THE LABORATORY REPORTING LIMIT INDICATED

NOTES:
 ALL TOTAL PETROLEUM HYDROCARBON RESULTS ARE IN MILLIGRAMS PER KILOGRAM (mg/kg).
 BENZENE RESULTS IN MICROGRAMS PER KILOGRAM (µg/kg).
 BENZENE CONCENTRATIONS EXCEEDING MAY 2013 SAN FRANCISCO BAY REGIONAL WATER QUALITY CONTROL BOARD (SFRWQCB) ENVIRONMENTAL SCREENING LEVEL (ESL) OF 3,700 µg/kg TEXT BOXES HIGHLIGHTED IN **YELLOW**.
 TPHg AND TPHd CONCENTRATIONS EXCEEDING SFRWQCB ESLs OF 4,000 mg/kg AND 1,100 mg/kg, RESPECTIVELY TEXT BOXES HIGHLIGHTED IN **GREEN**.
 TPHo CONCENTRATIONS EXCEEDING SFRWQCB ESL OF 100,000 mg/kg TEXT BOXES HIGHLIGHTED IN **BLUE**.



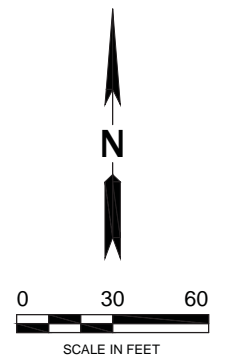
**SITE PLAN WITH
 PREVIOUS SOIL BORING LOCATIONS
 AND ANALYTICAL RESULTS**

Proj. No.: 49194145	Date: OCTOBER 2014
Project: SHELL CARSON AIR HARBOR	Figure: 3



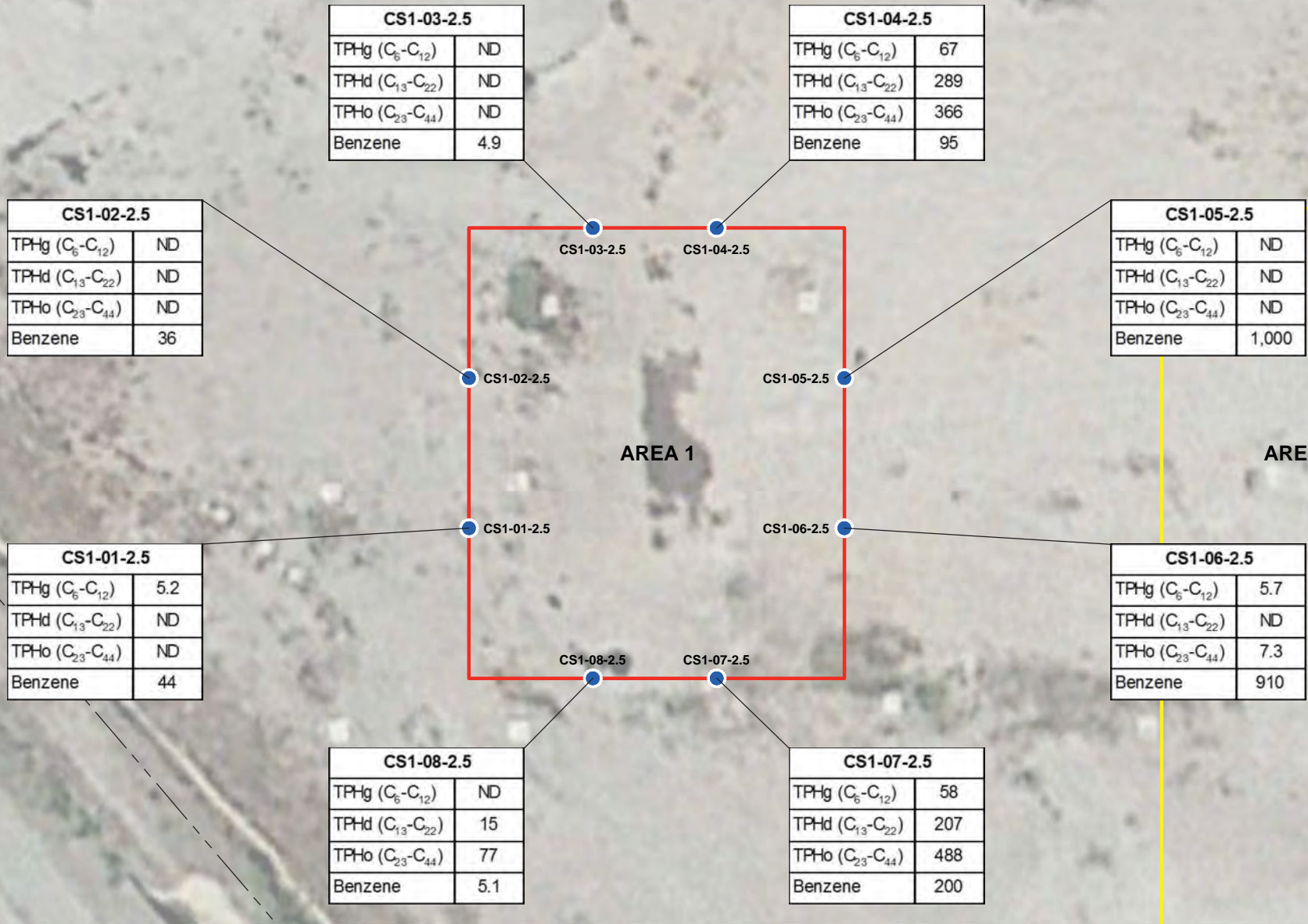
EXPLANATION

- APPROXIMATE EXTENT OF EXCAVATION AREA TO 5 FT BGS
- APPROXIMATE EXTENT OF EXCAVATION AREA TO 8 FT BGS



**SITE PLAN
SHOWING FINAL EXCAVATION LIMITS**

Proj. No.: 49194145	Date: OCTOBER 2014
Project: SHELL CARSON AIR HARBOR	Figure: 4



EXPLANATION

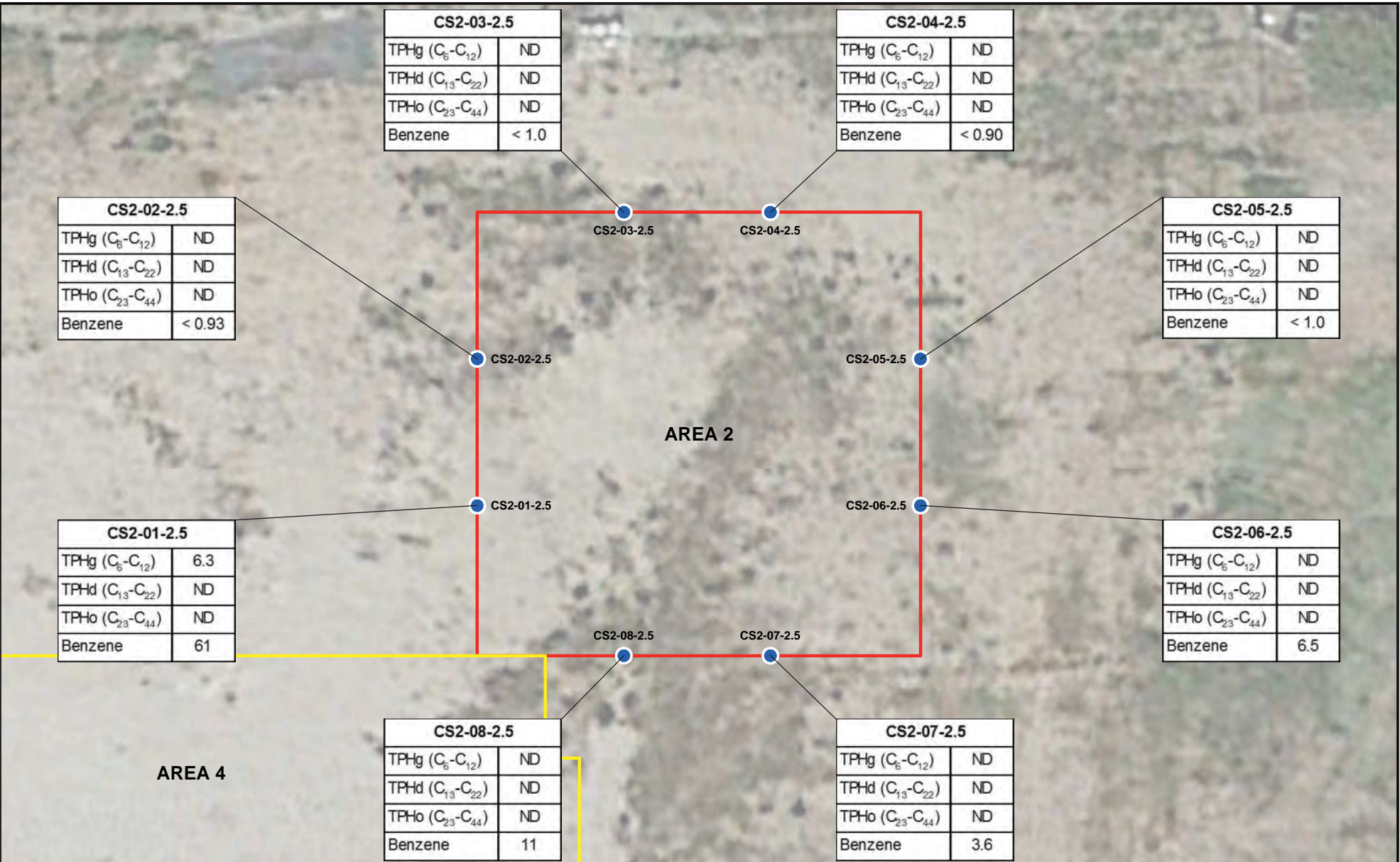
- SIDEWALL CONFIRMATION SAMPLE LOCATION
- APPROXIMATE EXTENT OF EXCAVATION AREA TO 5 FT BGS
- APPROXIMATE EXTENT OF EXCAVATION AREA TO 8 FT BGS
- SITE BOUNDARY
- TPHg TOTAL PETROLEUM HYDROCARBON AS GASOLINE

- TPHd TOTAL PETROLEUM HYDROCARBON AS DIESEL
- TPHo TOTAL PETROLEUM HYDROCARBON AS OIL
- ND NOT DETECTED
- NOTES:
ALL TOTAL PETROLEUM HYDROCARBON RESULTS ARE IN MILLIGRAMS PER KILOGRAM (mg/kg).
BENZENE RESULTS IN MICROGRAMS PER KILOGRAM (µg/kg).



EXCAVATION AREA 1 WITH CONFIRMATION SAMPLING RESULTS

Proj. No: 49194145	Date: OCTOBER 2014
Project: SHELL CARSON AIR HARBOR	Figure: 4A



EXPLANATION

- SIDEWALL CONFIRMATION SAMPLE LOCATION
- APPROXIMATE EXTENT OF EXCAVATION AREA TO 5 FT BGS
- APPROXIMATE EXTENT OF EXCAVATION AREA TO 8 FT BGS
- TPHg TOTAL PETROLEUM HYDROCARBON AS GASOLINE

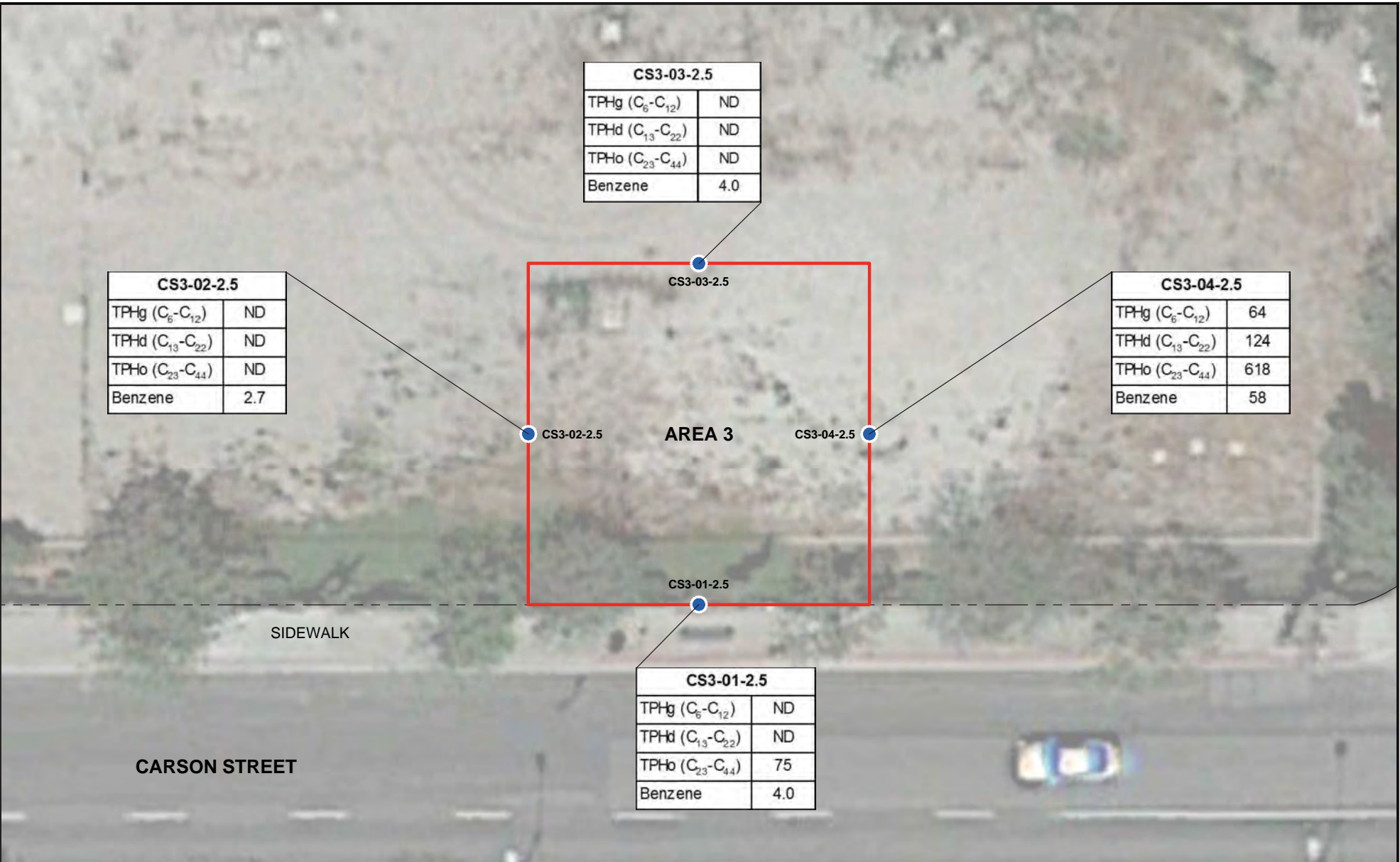
- TPHd TOTAL PETROLEUM HYDROCARBON AS DIESEL
- TPHo TOTAL PETROLEUM HYDROCARBON AS OIL
- ND NOT DETECTED

NOTES:
 ALL TOTAL PETROLEUM HYDROCARBON RESULTS ARE IN MILLIGRAMS PER KILOGRAM (mg/kg).
 BENZENE RESULTS IN MICROGRAMS PER KILOGRAM (µg/kg).



**EXCAVATION AREA 2
 WITH CONFIRMATION SAMPLING RESULTS**

Proj. No: 49194145	Date: OCTOBER 2014
Project: SHELL CARSON AIR HARBOR	Figure: 4B



CS3-02-2.5	
TPHg (C ₆ -C ₁₂)	ND
TPHd (C ₁₃ -C ₂₂)	ND
TPHo (C ₂₃ -C ₄₄)	ND
Benzene	2.7

CS3-03-2.5	
TPHg (C ₆ -C ₁₂)	ND
TPHd (C ₁₃ -C ₂₂)	ND
TPHo (C ₂₃ -C ₄₄)	ND
Benzene	4.0

CS3-04-2.5	
TPHg (C ₆ -C ₁₂)	64
TPHd (C ₁₃ -C ₂₂)	124
TPHo (C ₂₃ -C ₄₄)	618
Benzene	58

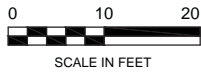
CS3-01-2.5	
TPHg (C ₆ -C ₁₂)	ND
TPHd (C ₁₃ -C ₂₂)	ND
TPHo (C ₂₃ -C ₄₄)	75
Benzene	4.0

EXPLANATION

- SIDEWALK CONFIRMATION SAMPLE LOCATION
- APPROXIMATE EXTENT OF EXCAVATION AREA TO 5 FT BGS
- SITE BOUNDARY
- TPHg TOTAL PETROLEUM HYDROCARBON AS GASOLINE
- TPHd TOTAL PETROLEUM HYDROCARBON AS DIESEL

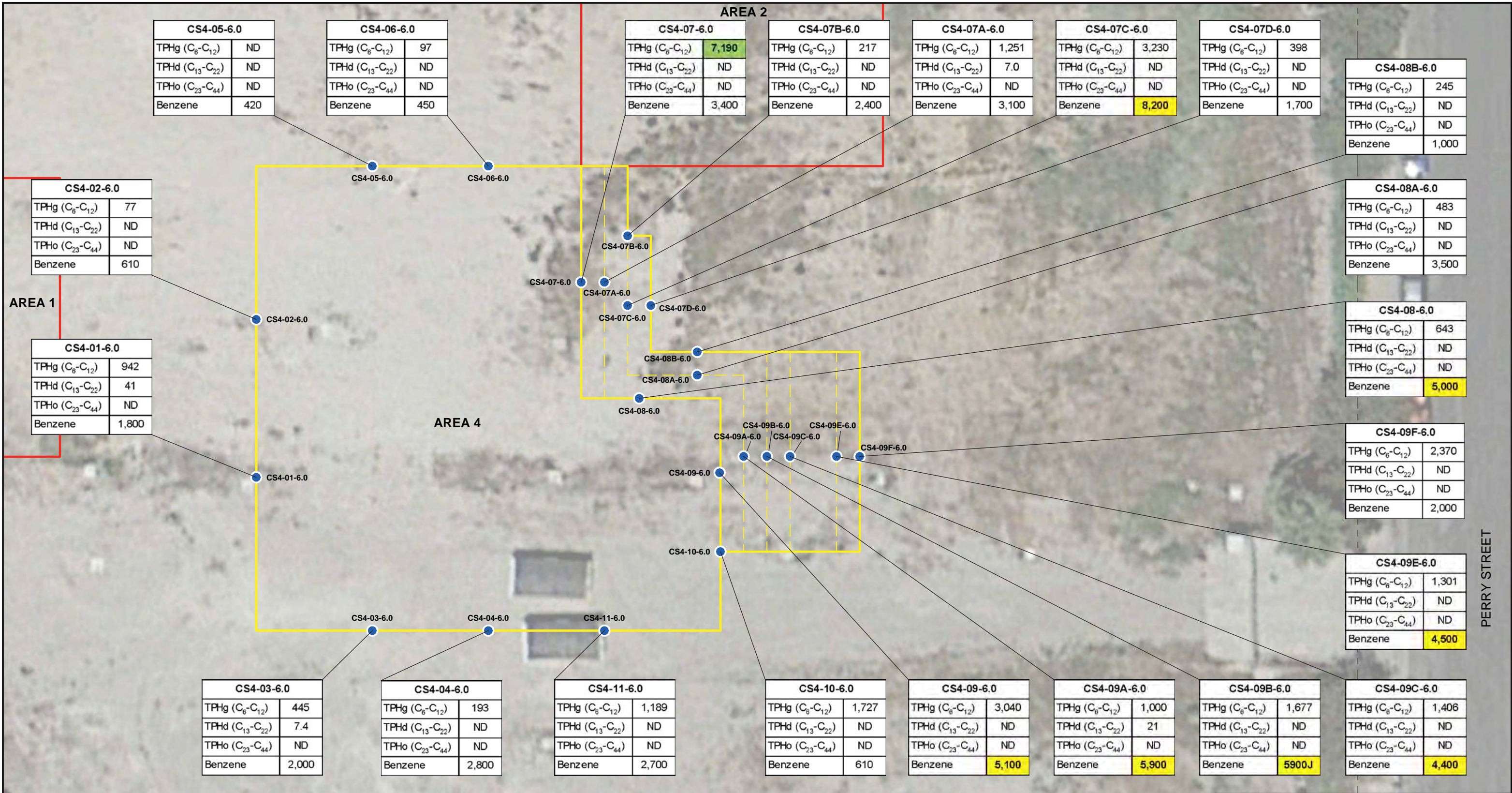
TPHo TOTAL PETROLEUM HYDROCARBON AS OIL
 ND NOT DETECTED

NOTES:
 ALL TOTAL PETROLEUM HYDROCARBON RESULTS ARE IN MILLIGRAMS PER KILOGRAM (mg/kg).
 BENZENE RESULTS IN MICROGRAMS PER KILOGRAM (µg/kg).



EXCAVATION AREA 3 WITH CONFIRMATION SAMPLING RESULTS

Proj. No: 49194145	Date: OCTOBER 2014
Project: SHELL CARSON AIR HARBOR	Figure: 4C

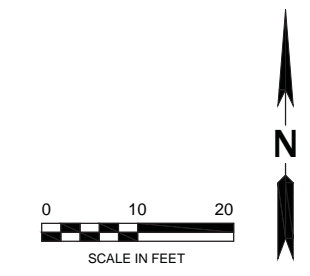


EXPLANATION

- SIDEWALL CONFIRMATION SAMPLE LOCATION
- APPROXIMATE EXTENT OF EXCAVATION AREA TO 5 FT BGS
- APPROXIMATE EXTENT OF EXCAVATION AREA TO 8 FT BGS
- SITE BOUNDARY

TPHg TOTAL PETROLEUM HYDROCARBON AS GASOLINE
 TPHd TOTAL PETROLEUM HYDROCARBON AS DIESEL
 TPHo TOTAL PETROLEUM HYDROCARBON AS OIL
 ND NOT DETECTED
 J DETECTED CONCENTRATION IS ESTIMATED

NOTES:
 ALL TOTAL PETROLEUM HYDROCARBON RESULTS ARE IN MILLIGRAMS PER KILOGRAM (mg/kg).
 BENZENE RESULTS IN MICROGRAMS PER KILOGRAM (µg/kg).
 BENZENE CONCENTRATIONS EXCEEDING MAY 2013 SAN FRANCISCO BAY REGIONAL WATER QUALITY CONTROL BOARD (SFRWQCB) ENVIRONMENTAL SCREENING LEVEL (ESL) OF 3,700 µg/kg TEXT BOXES HIGHLIGHTED IN **YELLOW**.
 TPHg AND TPHd CONCENTRATIONS EXCEEDING SFRWQCB ESLS OF 4,000 mg/kg AND 1,100 mg/kg, RESPECTIVELY TEXT BOXES HIGHLIGHTED IN **GREEN**.



URS

EXCAVATION AREA 4 WITH CONFIRMATION SAMPLING RESULTS

Proj. No.: 49194145	Date: OCTOBER 2014
Project: SHELL CARSON AIR HARBOR	Figure: 4D

LEGAL ID: TR: 4054 LOT(S): 15

ASSESSOR INFORMATION NUMBER: 7327-010-015

TENANT:

OWNER: SHELL OIL PRODUCTS U.S. 20945 S. WILMINGTON CARSON, CA
TEL. NO: (310) 376-0649

APPLICANT: GLEN DAVIS
TEL. NO: (714) 448-3063

CONTRACTOR: INNOVATIVE CONSTRUCTION SOLUTIONS 4011 W CHANDLER AVE SANTA ANA, CA 92704
TEL. NO: (714) 893-6366
LIC. NO: 764815 C21

ARCHITECT OR ENGINEER:
TEL. NO:
LIC. NO:

SURETY BOND: \$ 7,300.00 BOND NO: HOACSU0582263
SURETY COMPANY:
DATE FILED: 08/19/14 REC'D BY:
CASH DEPOSIT: DATE FILED:
REC'D BY :
OTHER LEGAL IDS:


STATE HIWAY: NO USE ZONE: MAP NO:

CUBIC YARDS HANDLED : 4300

SUPERVISED GRADING : NO

FEES PAID		
FEE DESCRIPTION:	QUANTITY: UOM:	AMOUNT:
08 PLAN CHECK - B&S	4300.00 CU	2,282.00
2A GRADING PERMIT	4300.00 CU	1,932.00
2G PERMIT ISSUANCE FEE		42 90
TOTAL FEES		4,256.90

REPORT ID: DPR262 ROUTE TO: BS1205



BUILDING ADDRESS: 21611 PERRY ST S
CRSN CA 907451613
NEAREST CROSS STREET: THOMAS PAGE: 764 GRID: P6 LOCALITY: CARSON

***** THIS IS A LIMITED TIME PERMIT *****

ISSUED ON: 08/19/14 PROCESSED BY: BB

EXP. EXTENDED TO: EXTENDED BY:

FINAL DATE: 12/11/14 FINAL BY: [Signature] CODE:

DESCRIPTION OF WORK: REMEDIAL EXCAVATION-EXCAVATION AND OFFSITE DISPOSAL OF TPH IMPACTED SOIL (NON-HAZ); BACKFILL & COMPACT TO GRADE WITH CLEAN IMPORTED FILL.

SPECIAL CONDITIONS:

APPROVALS	DATE	INSPECTOR SIGNATURE
INITIAL GRADE PREP.		
COMPACTION REPORT REC'D		
SUP. ENGR'S CERT REC'D		
ROUGH GRADING APPROVAL		
PLANTING AND IRRIGATION		
SUP. ENG'S FINAL CERT		
SURETY BOND RELEASED		

GEOLOGIC AND SOILS REPORTS FILED

TYPE	PREPARED BY	DATE	RECEIVED	APPROVED



South Coast Air Quality Management District



21865 Copley Drive, Diamond Bar, CA 91765-4178
(909) 396-2000 • www.aqmd.gov

PLAN ISSUE DATE: AUGUST 14, 2014

COMPANY I.D. #: 178116

MITIGATION PLAN NO: 567206

COMPANY: CARSON AIR HARBOR,
EQUILON ENTERPRISES LLC, DBA SHELL OIL PRODUCTS US
20945 S. WILMINGTON AVENUE, CARSON, CA 90810.

SITE: 21611 SOUTH PERRY STREET
CARSON, CA 90745

ATTN: JOSEPH LENTINI PRINCIPAL PROGRAM MANAGER

PHONE: (213)241-6281 FAX (310) 376-1469

**SITE SPECIFIC
RULE 1166 CONTAMINATED SOIL MITIGATION PLAN**

Reference is made to your Application (A/N 567206) for the excavation and handling of VOC-contaminated soil at 21611 SOUTH PERRY STREET, CARSON, CA 90745. In accordance with Rule 1166 (c), this plan is required prior to commencing excavation of any underground storage tank or transfer piping which has previously been used to store or transfer volatile organic compounds (VOC) and during the excavation, handling, or storage of VOC-contaminated soils.

The rights and privileges granted through the issuance of this plan are restricted exclusively to the plan holder to whom it was issued, and are non-transferable, even with the written or expressed consent of the plan holder listed above. No other excavation plan issued by the SCAQMD can be used at this site.

This plan has been approved under the provisions of Rule 1166 of the Rules and Regulations of the SCAQMD and is subject to the following conditions.

RULE 1166 CONDITIONS:

SECTION I – GENERAL REQUIREMENTS

1. THIS EXCAVATION PLAN SHALL EXPIRE AUGUST 13, 2015.
2. A SIGNED COPY OF THIS PLAN SHALL BE PRESENT AT THE EXCAVATION SITE AT ALL TIMES AND SHALL BE MADE AVAILABLE TO SCAQMD PERSONNEL UPON REQUEST.

3. THIS PLAN IS NOT VALID FOR THE EXCAVATION OF VOC CONTAMINATED SOILS AT LANDFILLS OR SITES USED FOR DISPOSAL OF REFUSE OR OTHER TYPES OF WASTE.
4. THIS PLAN SHALL NOT BE USED IN CONJUNCTION WITH ANY ON SITE TREATMENT PROCESS, WITHOUT ADDITIONAL EVALUATION BY THE SCAQMD. THIS PLAN DOES NOT ALLOW THE TREATMENT OF VOC-CONTAMINATED SOIL BY THERMAL, CHEMICAL, OR MECHANICAL PROCESSES. ANY OF THE ABOVE TREATMENT PROCESSES REQUIRES A PERMIT TO OPERATE FROM THE SCAQMD.
5. THE TOTAL QUANTITY OF VOC CONTAMINATED SOIL EXCAVATED UNDER THIS PLAN SHALL NOT EXCEED 15,000 CUBIC YARDS. AT NO TIME SHALL THE TOTAL QUANTITY OF VOC CONTAMINATED SOIL STOCKPILED AT THIS SITE EXCEED 1,000 CUBIC YARDS.
6. THE SCAQMD SHALL BE IMMEDIATELY NOTIFIED OF ANY COMPLAINTS RECEIVED AS A RESULT OF ACTIVITIES CONDUCTED UNDER THIS PLAN. SUCH NOTIFICATION SHALL INCLUDE THE NATURE OF THE COMPLAINT, NUMBER OF COMPLAINANTS, COMPLAINANT NAME, ADDRESS, PHONE NUMBER, ETC., AND THE ACTION TAKEN BY THE PLAN HOLDER TO MITIGATE THE SOURCE OF THE COMPLAINT.
7. DURING EACH STEP OF THE PROCESS UP TO AND INCLUDING THE REMOVAL AND DISPOSAL PROCESS, ALL PRECAUTIONS AND MEASURES SHALL BE TAKEN TO MINIMIZE THE RELEASE OF VOC, ODOR AND DUST. THIS INCLUDES BUT IS NOT LIMITED TO:
 - A) THE USE OF ADDITIONAL PLASTIC SHEETING OR SUPPRESSANTS ON EXPOSED SOIL SURFACES & WORK AREAS,
 - B) MAINTAINING PAVED PUBLIC STREETS FREE OF SOIL DEPOSITS, AND
 - C) OPERATING SUCH THAT VOC SOIL SHALL NOT BE SPREAD ON-SITE OR OFF-SITE; AND NOT PERFORMING ANY UNNECESSARY MOVEMENT OR AGITATION OF SOIL, INCLUDING THE RESHAPING OR RELOCATION OF STOCKPILES, THAT MAY CAUSE THE UNCONTROLLED EVAPORATION OF VOCs INTO THE ATMOSPHERE.
8. FOR THE PURPOSES OF RULE 1166 AND THIS PLAN, SOIL MEASURED PURSUANT TO RULE 1166 AS VOC CONTAMINATED SOIL, IS CONSIDERED AS VOC CONTAMINATED SOIL FROM THE TIME OF MEASUREMENT ONWARD, UNTIL THE SOIL IS TREATED PURSUANT TO AN APPROVED SCAQMD TREATMENT PROCESS.

SECTION II – PRIOR TO EXCAVATION

9.

- A) AT LEAST 24 HOURS PRIOR TO COMMENCING EXCAVATION OR GRADING OF SOIL AT THE SITE, THE EXECUTIVE OFFICER OR DESIGNEE SHALL BE NOTIFIED OF THE EXCAVATION BY FAX USING A FORM APPROVED BY THE EXECUTIVE OFFICER WHICH IS FULLY COMPLETED AND INCLUDING, THE NAME OF THE COMPANY PERFORMING THE EXCAVATION, AND THE APPLICATION NUMBER LISTED ON THIS MITIGATION PLAN. THE NOTIFICATION SHALL BE MADE BY FAXING THE NOTIFICATION FORM AT (909) 396-3342. FAX NOTIFICATIONS WILL RECEIVE A REFERENCE NUMBER BY RETURN FAX OR CAN BE OBTAINED REFERENCING THE FAX NOTIFICATION BY PHONE TUESDAY THROUGH FRIDAY DURING BUSINESS HOURS AT 909 396-2326. THE REFERENCE NUMBER SHALL BE RETAINED AS PROOF OF COMPLIANCE WITH THIS REQUIREMENT.

REFERENCE NO: 567206 NOTIFICATION DATE: 8/27/14

- B) AT LEAST 24 HOURS PRIOR TO COMMENCING EXCAVATION OR GRADING OF SOIL AT THE SITE, ALL SENSITIVE RECEPTORS WITHIN 1,000 FEET FROM THE SITE SHALL BE NOTIFIED OF THE EXCAVATION BY LETTER USING A FORMAT APPROVED BY THE EXECUTIVE OFFICER WHICH INCLUDES THE NAME, ADDRESS AND PHONE NUMBER OF THE COMPANY PERFORMING THE EXCAVATION, THE DURATION OF THE EXCAVATION AND THE SCAQMD COMPLAINT HOTLINE NUMBER (909) 288-7664.
10. COMPLETE VERIFICATION INFORMATION IN CONDITION NO. 28 AND OBTAIN REQUIRED SIGNATURES, PRIOR TO COMMENCING EXCAVATION.
11. AN ORGANIC VAPOR ANALYZER (OVA) SHALL BE ON SITE AT ALL TIMES. THE OVA SHALL BE MAINTAINED IN GOOD WORKING ORDER AT ALL TIMES. AND SHALL BE CALIBRATED BY THE MANUFACTURER AT LEAST ONCE EVERY THREE MONTHS. THE CALIBRATION OF THE OVA SHALL BE VERIFIED USING CERTIFIED CALIBRATION GAS AT THE BEGINNING OF EACH WORKING DAY WITH THE PROCEDURES SPECIFIED BY THE MANUFACTURER. IF A CALIBRATION GAS OTHER THAN HEXANE IS USED, EACH MEASURED READING SHALL BE CORRELATED TO AND EXPRESSED AS HEXANE, USING EQUIVALENCY FACTORS PROVIDED BY THE MANUFACTURER. IN THE EVENT THAT INCONSISTENT OR ERRATIC READINGS ARE EXPERIENCED, OR THE OVA BECOMES OTHERWISE INOPERABLE, ALL EXCAVATION ACTIVITIES WILL CEASE UNTIL THE OVA IS REPAIRED OR REPLACED.

SECTION III – MONITORING

12. ALL MONITORING SHALL BE CONDUCTED AT A DISTANCE NO MORE THAN 3 INCHES ABOVE THE SOIL SURFACE USING AN OVA DESCRIBED IN CONDITION NO. 11 ABOVE. MONITORING SHALL BE INITIALLY CONDUCTED AT A MINIMUM FREQUENCY OF ONE READING EVERY FIFTEEN MINUTES IN THE AREAS WHERE VOC CONTAMINATION IS EXPECTED AS PER THE ATTACHED MAP WITH THE PLAN. UPON DETECTION OF VOC CONTAMINATION, MONITORING SHALL BE CONDUCTED AT A MINIMUM OF ONE READING FOR EVERY FIVE CUBIC YARDS EXCAVATED FOR ANY AREA ON THE SITE. ALL READINGS SHALL BE TAKEN NO LATER THEN THREE (3) MINUTES AFTER EACH LOAD OF SOIL IS EXCAVATED.
13. ALL MONITORING SHALL BE CONDUCTED BY TRAINED PERSONNEL WHO ARE PROFICIENT IN THE USE OF THE HYDROCARBON MONITOR SELECTED FOR USE AT THIS SITE.
14. WRITTEN RECORDS OF OVA MONITORING AND CALIBRATIONS REQUIRED ABOVE SHALL BE KEPT IN A FORMAT APPROVED BY THE SCAQMD. THE APPROVED FORMAT IS INCLUDED ON PAGE 11 OF THIS PLAN. THE CERTIFICATION ON ALL RECORDS SHALL BE SIGNED AND DATED ON THE DAY THE MEASUREMENTS ARE OBSERVED.
15. UPON DETECTION OF VOC CONTAMINATED SOIL (READINGS 50 PPM OR GREATER), THE EXECUTIVE OFFICER OR DESIGNEE SHALL BE NOTIFIED WITHIN 24 HOURS OF THE FIRST DETECTION OF VOC CONTAMINATION. THE NOTIFICATION SHALL BE MADE BY FAXING THE NOTIFICATION FORM TO (909) 396-3342 OR CALLING (909) 396-2326. A REFERENCE NUMBER WILL BE FAXED BACK OR WILL BE ISSUED WHEN THE PHONE NOTIFICATION IS RECEIVED. ALL PHONE NOTIFICATIONS SHALL BE FOLLOWED BY MAILING THE NOTIFICATION FORM TO THE DISTRICT POSTMARKED WITHIN 48 HOURS. THE REFERENCE NUMBER WILL BE RETAINED AS PROOF OF COMPLIANCE WITH THIS REQUIREMENT.

REFERENCE NO:-----374127----- NOTIFICATION DATE:-----09/10/2014-----

SECTION IV -HANDLING & STORAGE

16. ALL VOC-CONTAMINATED SOIL BELOW 1000 PPM SHALL BE STOCKPILED, COVERED WITH PLASTIC SHEETING AND STORED SEPARATELY FROM NON-VOC-CONTAMINATED SOIL, OR IMMEDIATELY TRANSPORTED TO A TREATMENT FACILITY. CONTAMINATED SOIL ONCE EXCAVATED AND STOCKPILED WILL BE CONSIDERED CONTAMINATED AT ALL TIMES AND CANNOT BE BACKFILLED UNLESS TREATED TO LESS THAN 50 PPM LEVELS WITH PRIOR SCAQMD APPROVAL AND SCAQMD PERMITTED EQUIPMENT.
17. A VOC CONTAMINATED STOCKPILE SHALL NOT CONTAIN MORE THAN 250 CUBIC YARDS OF SOIL.
18. IF THE OVA MEASUREMENT SPECIFIED IN CONDITION NO. 11 IS GREATER THAN 50 PPMV, BUT LESS THAN 1000 PPM,
 - A) THE AFFECTED WORK AREA AND LOAD OF SOIL SHALL BE SPRAYED WITH WATER AND/OR APPROVED VAPOR SUPPRESSANT.

- B) CONTAMINATED SOIL IN STOCKPILES SHALL BE COVERED WITH PLASTIC SHEETING WHICH OVERLAP A MINIMUM OF TWENTY FOUR INCHES AND ARE SECURED SO THAT NO PORTION OF THE CONTAMINATED SOIL IS EXPOSED TO THE ATMOSPHERE. IN THE COURSE OF HANDLING THE STOCKPILE, ONLY THE WORKING FACE OF THE STOCKPILE MAY BE UNCOVERED.
19. IF THE SOIL OVA MEASUREMENT EQUALS OR IS GREATER THAN 1000 PPMV, NOTIFY THE DISTRICT IMMEDIATELY OR WITHIN ONE HOUR OF DETECTION, AND, ^{374496 09/11/2014}
- A) THE AFFECTED SOIL AND WORKING AREA SHALL BE IMMEDIATELY SPRAYED WITH WATER OR AN APPROVED VAPOR SUPPRESSANT, AND EITHER:
- i) THE CONTAMINATED SOIL EXCAVATED SHALL BE IMMEDIATELY PLACED IN SCAQMD APPROVED SEALED CONTAINERS EQUIPPED WITH VAPOR TIGHT LIDS, OR,
- ii) THE SOIL SHALL BE DIRECTLY LOADED IN TRUCKS, SPRAYED WITH ADDITIONAL WATER OR APPROVED VAPOR SUPPRESSANTS, COVERED, AND TRANSPORTED IMMEDIATELY OFF SITE TO AN APPROVED TREATMENT FACILITY, OR,
- B) HANDLED BY ALTERNATIVE STORAGE METHODS WITH PRIOR WRITTEN APPROVAL FROM THE SCAQMD.
20. DURING EXCAVATION, THE EXPOSED VOC CONTAMINATED SOIL SHALL BE RESTRICTED TO THE IMMEDIATE WORKING AREA OF THE STOCKPILE ONLY. ALL OTHER PORTIONS OF THE STOCKPILE SHALL BE COVERED WITH PLASTIC SHEETING, WITH SEAMS WHICH OVERLAP A MINIMUM OF TWENTY-FOUR (24) INCHES AND ARE SECURED WITH DUCT TAPE. ALL EXPOSED VOC-CONTAMINATED SOIL SURFACES (WORK FACE) SHALL BE KEPT MOIST WITH WATER OR OTHER APPROVED SUPPRESSANTS AT ALL TIMES, AND SHALL BE RECOVERED DURING PERIODS OF INACTIVITY LONGER THAN ONE (1) HOUR. AT THE END OF EACH WORKING DAY, ALL STOCKPILES SHALL BE COMPLETELY COVERED AND SECURELY ANCHORED TO PREVENT ANY EXPOSURE OF SOIL TO THE ATMOSPHERE.
21. ONCE COVERED WITH PLASTIC SHEETING, STOCKPILES SHALL REMAIN COVERED AND UNDISTURBED UNTIL REMOVED FROM THE SITE.
22. DAILY INSPECTIONS SHALL BE CONDUCTED OF ALL COVERED VOC-CONTAMINATED STOCKPILES TO ENSURE THE INTEGRITY OF THE PLASTIC COVER. SUCH INSPECTIONS SHALL INCLUDE A VISUAL INSPECTION OF ALL SEAMS AND PLASTIC COVER SURFACES. ANY HOLES, TEARS OR ANY OTHER POTENTIAL SOURCES OF FUGITIVE VOC EMISSIONS SHALL BE REPAIRED IMMEDIATELY. DAILY RECORDS SHALL BE MAINTAINED TO ENSURE COMPLIANCE WITH THIS CONDITION.

SECTION V –SOIL REMOVAL AND DISPOSAL

23. ALL VOC-CONTAMINATED SOIL SHALL BE REMOVED FROM THE SITE WITHIN THIRTY (30) DAYS OF ITS EXCAVATION.
24. ALL VOC-CONTAMINATED SOIL REMOVED FROM THE SITE SHALL COMPLY WITH THE FOLLOWING:
 - A) BE TRANSPORTED TO AN APPROVED TREATMENT/DISPOSAL FACILITY. IT SHALL BE THE RESPONSIBILITY OF THE PLAN HOLDER TO ENSURE THAT THE RECEIVING TREATMENT/DISPOSAL FACILITY HAS RECEIVED APPROVAL FROM THE APPROPRIATE ENVIRONMENTAL OVERSIGHT AGENCIES TO HANDLE AND TREAT VOC CONTAMINATED SOILS.
 - B) WHEN LOADING IS COMPLETED AND DURING TRANSPORTATION, NO EXCAVATED MATERIAL SHALL EXTEND ABOVE THE SIDES OR REAR OF THE TRUCK OR TRAILER.
 - C) PRIOR TO COVERING/TARPING, LOADED CONTAMINATED SOIL SHALL BE TREATED BY SPRAYING WITH WATER OR DUST SUPPRESSANTS.
 - D) THE TRUCK OR TRAILER SHALL BE COMPLETELY COVERED/TARPED PRIOR TO LEAVING THE SITE TO PREVENT PARTICULATE EMISSIONS TO THE ATMOSPHERE.
 - E) THE EXTERIOR OF THE TRUCKS (INCLUDING THE TIRES) SHALL BE CLEANED OFF PRIOR TO THE TRUCKS LEAVING THE EXCAVATION SITE.

SECTION VI – RECORDS AND REPORTING

25. A WRITTEN REPORT SHALL BE GENERATED WHICH INCLUDES:
 - A) THE FACILITY SELECTED TO TREAT THE VOC-CONTAMINATED SOIL, QUANTITY OF SOIL REMOVED FROM SITE, STATUS OF EXCAVATION PIT, AND ANY VOC CONTAMINATED SOIL REMAINING ON SITE.
 - B) A BRIEF SUMMARY INDICATING IF ADDITIONAL CLEAN UP EFFORTS ARE NECESSARY, THE ADDITIONAL QUANTITY OF VOC CONTAMINATED SOILS TO BE EXCAVATED AND THE PROJECTED SCHEDULE OF THE EXCAVATION.
26. RECORDS OF TREATMENT/DISPOSAL SHALL BE MAINTAINED FOR ALL VOC-CONTAMINATED SOIL REMOVED FROM THIS SITE. SUCH RECORDS SHALL BE CLEARLY LABELED “SCAQMD RULE 1166-VOC CONTAMINATED SOIL” AND SHALL INCLUDE THE IDENTIFICATION AND THE LOCATION OF, 1) THE GENERATOR, 2) TRANSPORTER AND 3) RECEIVING FACILITY. IN ADDITION, SUCH RECORDS SHALL BE SIGNED AND DATED BY EACH OF THE ABOVE PARTIES

INDICATING RECEIPT OR RELINQUISHMENT OF THE VOC-CONTAMINATED SOIL AT THE TIME CUSTODY IS TRANSFERRED.

27. WITHIN FORTY (40) DAYS OF INITIAL DETECTION OF VOC-CONTAMINATION, THE WRITTEN RECORDS UNDER CONDITION NO. 22 AND WITHIN THIRTY (30) DAYS OF EXCAVATION PROJECT COMPLETION RECORDS UNDER CONDITION NOS. 14, 22, AND 25 SHALL BE SUBMITTED TO THE SCAQMD AT THE FOLLOWING ADDRESS.

SOUTH COAST AIR QUALITY MGMT DISTRICT
ENGINEERING & COMPLIANCE DIVISION.
RULE 1166 TOXICS AND WASTE MANAGEMENT SECTION
21865 COPLEY DR.
DIAMOND BAR, CA. 91765-4182

SECTION VII – SPECIAL CONDITIONS

- A. IN THE EVENT OF THREE OR MORE COMPLAINTS IN ONE DAY BY SEPARATE INDIVIDUALS, OR BY BUSINESSES OR SCHOOLS ON BEHALF OF THREE OR MORE INDIVIDUALS, WHICH COMPLAINTS ARE VERIFIED BY SCAQMD INSPECTORS AS ORIGINATING FROM THE PROJECT SITE, THE OPERATOR SHALL SUSPEND EXCAVATION ACTIVITIES AND SUBMIT TO THE SCAQMD FOR APPROVAL FURTHER MITIGATION MEASURES DESIGNED TO REDUCE EMISSIONS CAUSING THE COMPLAINTS. EXCAVATION ACTIVITIES SHALL NOT RESUME UNTIL THE MITIGATION MEASURES ARE APPROVED BY THE SCAQMD IN WRITING AS AN ADDENDUM TO THIS PLAN.
- B. TOTAL NUMBER OF ROUND TRIP TRUCK MILES DRIVEN PER DAY FROM THE DISPOSAL SITES IN THE SCAQMD BASIN SHALL NOT BE MORE THAN 8,600.
- APPLICANT SHALL RETAIN THE COPIES OF THE MANIFESTS GENERATED AT THE EXCAVATION SITE TO SHOW THE LOCATIONS WHERE THE EXCAVATED MATERIAL WAS TAKEN TO.
 - WHILE CALCULATING THE MILES DRIVEN IN SCAQMD JURISDICTION, GUIDANCE TABLE SHOWN BELOW SHALL BE USED.
 - 80% OF THE TRUCKING MILES DRIVEN TO DISPOSE EXCAVATED MATERIAL ON ANY DAY SHALL BE FROM TRUCK WITH ENGINE MODEL YEAR 2010 OR HIGHER. APPLICANT SHALL KEEP RECORDS OF THE ENGINE MODEL YEARS OF THE TRUCKS USED FOR HAULING SOIL OFFSITE ON DAILY BASIS.

SITE NAME	ROUND TRIP DISTANCE IN SCAQMD BASIN	MAXIMUM NO. OF ROUND TRIPS PER DAY IF GOING TO ONLY ONE SITE (MENTIONED IN COLUMN ON THE LEFT)	TOTAL DISTANCE TRAVELLED IN SCAQMD BASIN NEEDS TO BE LESS THAN 8,600 MILES ON ANY GIVEN DAY.
CLEAN HARBORS, MCKITTRICK, CA	100	86	
CHIQUITA CANYON LANDFILL, CASTAIC, CA	100	86	
US ECOLOGY, BEATTY, NV	160	54	
LA PAZ COUNTY LANDFILL, PARKER, AZ	360	24	
WASTE MANAGEMENT/TRS 1211 WEST GLADSTONE STREET AZUSA, CA 91702	68	126	
CHEMICAL WASTE MANAGEMENT 35251 OLD SKYLINE ROAD KETTLEMEN CITY, CA 93239	96	90	
SOIL SAFE, INC. 12328 HIBISCUS AVENUE ADELANTO, CA 92301	160	54	
SOUTH YUMA COUNTY LANDFILL 19536 S AVE #1E, YUMA, AZ	104 (via I-5 & I-8)	83	

- C. ALL METAL CONTAMINATED EXCAVATED MATERIAL STOCKPILED SHALL BE KEPT SUFFICIENTLY DAMP TO PREVENT THE POSSIBLE RELEASE OF FUGITIVE EMISSIONS AND SHALL BE COVERED WITH APPROVED HEAVY-DUTY PLASTIC SHEETING (VISQUEEN) AND ALSO COVERED AT THE END OF EACH WORKING DAY. PLASTIC SHEETING MUST BE SECURED.
- D. ALL MATERIALS THAT ARE LISTED AS HAZARDOUS BY A FEDERAL OR STATE AGENCY SHALL BE CONSIDERED "HAZARDOUS MATERIALS" FOR THE PURPOSE OF THIS PERMIT.
- E. ALL HAZARDOUS EXCAVATED MATERIAL SHALL BE TRANSPORTED IN SUCH A MANNER AS TO PREVENT ANY EMISSIONS OF HAZARDOUS MATERIALS.

- F. ALL HAZARDOUS MATERIALS SHALL BE TRANSPORTED IN CONTAINERS CLEARLY MANIFESTED AS TO THE TYPE OF MATERIAL CONTAINED AND WHAT PROCEDURES SHOULD BE FOLLOWED IN CASE OF ACCIDENTAL SPILLS.
- G. EXCAVATED LIQUID HAZARDOUS MATERIALS WITH THE POTENTIAL TO CAUSE AIR EMISSIONS SHALL BE ENCAPSULATED OR ENCLOSED IN CONTAINERS WITH SEALED LIDS BEFORE LOADING INTO THE TRANSPORT VEHICLES.
28. THIS PLAN IS NOT VALID UNTIL ALL PARTIES HAVE REVIEWED AND SIGNED THE VERIFICATION STATEMENT BELOW.

Site Name <i>Carson Air Harbor</i>		Type of Business	
Address <i>21611 S. Perry St.</i>	City <i>Carson</i>	Zip <i>90745</i>	
Responsible Party (Owner/Operator) <i>Equilon Enterprises dba SOPUS</i>		Phone	
Address <i>20945 S. Wilmington Ave</i>	City <i>Carson</i>	Zip <i>90810</i>	

I CERTIFY THAT I HAVE REVIEWED AND UNDERSTAND THE CONDITIONS CONTAINED WITHIN THIS PLAN. IN SIGNING BELOW, I ACKNOWLEDGE THAT UNDER THE PROVISIONS OF RULE 1166, I CAN BE HELD RESPONSIBLE FOR THE REQUIREMENTS SET FORTH IN THIS PLAN.

Responsible Party <i>Joe Lentini</i>	Responsible Party Signature <i>[Signature]</i>	Date Signed <i>9/3/14</i>
General Contractor <i>Scott Anderson</i>	General Contractor Signature <i>[Signature]</i>	Date Signed <i>9/9/14</i>
Excavation Contractor <i>Scott Anderson</i>	Excavation Contractor Signature <i>[Signature]</i>	Date Signed <i>9/5/14</i>
Environmental Consultant <i>Robert Ponce (URS)</i>	Environmental Consultant Signature <i>[Signature]</i>	Date Signed <i>09/08/14</i>

DEFINITIONS

Excavation Is the process of digging out and removing materials including any material necessary to that process such as the digging out and removal of asphalt or concrete necessary to expose, dig out and remove known VOC contaminated soil.

Organic Vapor Analyzer (OVA) For the purposes of this plan, an OVA is an hydrocarbon monitor utilizing flame ionization, photo ionization or other analytical methods complying with 40 CFR PART 60 APPENDIX A, EPA METHOD 21 SECTION 3, "DETERMINATION OF VOLATILE ORGANIC COMPOUND LEAKS, MONITORING

INSTRUMENT SPECIFICATIONS. The monitor shall be capable of being calibrated using hexane at a range of 0 parts per million by volume (PPMV) to 50 PPMV, and at a detection range of at least 30 PPMV to 1100 PPMV



APPENDIX C Disposal Facility Approval and Non-Hazardous Waste Manifests



August 20th 2014

John Farmer
Innovative Construction Solutions
4011 W Chandler Ave
Santa Ana, Ca 92704

Re: Acceptance of Non-hazardous soil "Shell Carson CAH"

Soil safe has reviewed and approved your soil profile "SHELL CARSON CAH", approval number 43254. We will print the manifests and ship them to you today.

Soil Safes operating hours are 8:00 am to 5:00 pm Monday through Friday. Please call 24 hours before shipment date to be placed on the schedule. If you need Soil Safe to modify our operating hours to accept soil, please make arrangements at least 24 hours in advance.

If you have any questions or concerns please call.

Thank you,

Joe Provansal
Soil Safe of California
760-246-8001

Soil Safe of California, Inc.

12328 Hibiscus Ave Adelanto, CA 92301
(760)246-8001

Job Summary Report

From: 1/1/2014

To: 12/31/2014

Date	Log #	Truck Company	Site Name	Net
A4-3254				
9/9/2014				
9/9/2014	1	WEST COAST	SHELL OIL PRODUCTS CAH	22.32
9/9/2014	2	WEST COAST	SHELL OIL PRODUCTS CAH	19.39
9/9/2014	3	WEST COAST	SHELL OIL PRODUCTS CAH	19.83
9/9/2014	4	WEST COAST	SHELL OIL PRODUCTS CAH	21.25
9/9/2014	6	WEST COAST	SHELL OIL PRODUCTS CAH	20.95
9/9/2014	5	WEST COAST	SHELL OIL PRODUCTS CAH	21.18
Total tons for Date = 9/9/2014 (6 trucks)				124.92
9/10/2014				
9/10/2014	10	WEST COAST	SHELL OIL PRODUCTS CAH	24.76
9/10/2014	7	WEST COAST	SHELL OIL PRODUCTS CAH	21.65
9/10/2014	8	WEST COAST	SHELL OIL PRODUCTS CAH	24.90
9/10/2014	14	WEST COAST	SHELL OIL PRODUCTS CAH	24.11
9/10/2014	12	WEST COAST	SHELL OIL PRODUCTS CAH	22.25
9/10/2014	11	WEST COAST	SHELL OIL PRODUCTS CAH	22.73
9/10/2014	13	WEST COAST	SHELL OIL PRODUCTS CAH	23.69
9/10/2014	15	WEST COAST	SHELL OIL PRODUCTS CAH	21.59
9/10/2014	16	WEST COAST	SHELL OIL PRODUCTS CAH	25.45
9/10/2014	17	WEST COAST	SHELL OIL PRODUCTS CAH	23.48
9/10/2014	19	WEST COAST	SHELL OIL PRODUCTS CAH	20.73
9/10/2014	18	WEST COAST	SHELL OIL PRODUCTS CAH	20.23
9/10/2014	21	WEST COAST	SHELL OIL PRODUCTS CAH	22.38
9/10/2014	20	WEST COAST	SHELL OIL PRODUCTS CAH	20.32
9/10/2014	23	WEST COAST	SHELL OIL PRODUCTS CAH	22.63
9/10/2014	22	WEST COAST	SHELL OIL PRODUCTS CAH	20.14
9/10/2014	24	WEST COAST	SHELL OIL PRODUCTS CAH	21.47
9/10/2014	26	WEST COAST	SHELL OIL PRODUCTS CAH	22.70
9/10/2014	25	WEST COAST	SHELL OIL PRODUCTS CAH	21.57
9/10/2014	27	WEST COAST	SHELL OIL PRODUCTS CAH	20.96
Total tons for Date = 9/10/2014 (20 trucks)				447.74
9/11/2014				
9/11/2014	28	WEST COAST	SHELL OIL PRODUCTS CAH	25.20
9/11/2014	9	WEST COAST	SHELL OIL PRODUCTS CAH	23.27
9/11/2014	30	WEST COAST	SHELL OIL PRODUCTS CAH	21.63
9/11/2014	31	WEST COAST	SHELL OIL PRODUCTS CAH	22.88
9/11/2014	29	WEST COAST	SHELL OIL PRODUCTS CAH	22.39
9/11/2014	35	WEST COAST	SHELL OIL PRODUCTS CAH	24.64
9/11/2014	33	WEST COAST	SHELL OIL PRODUCTS CAH	24.37
9/11/2014	34	WEST COAST	SHELL OIL PRODUCTS CAH	24.99
9/11/2014	37	WEST COAST	SHELL OIL PRODUCTS CAH	23.02
9/11/2014	32	WEST COAST	SHELL OIL PRODUCTS CAH	24.17

Date	Log #	Truck Company	Site Name	Net
9/11/2014	36	WEST COAST	SHELL OIL PRODUCTS CAH	22.96
9/11/2014	39	WEST COAST	SHELL OIL PRODUCTS CAH	23.11
9/11/2014	40	WEST COAST	SHELL OIL PRODUCTS CAH	20.75
9/11/2014	41	WEST COAST	SHELL OIL PRODUCTS CAH	21.74
9/11/2014	42	WEST COAST	SHELL OIL PRODUCTS CAH	24.15
9/11/2014	38	WEST COAST	SHELL OIL PRODUCTS CAH	23.60
Total tons for Date = 9/11/2014 (16 trucks)				372.87

9/12/2014

9/12/2014	43	WEST COAST	SHELL OIL PRODUCTS CAH	23.72
9/12/2014	45	WEST COAST	SHELL OIL PRODUCTS CAH	23.67
9/12/2014	46	WEST COAST	SHELL OIL PRODUCTS CAH	22.98
9/12/2014	44	WEST COAST	SHELL OIL PRODUCTS CAH	23.32
9/12/2014	49	WEST COAST	SHELL OIL PRODUCTS CAH	24.32
9/12/2014	48	WEST COAST	SHELL OIL PRODUCTS CAH	23.39
9/12/2014	47	WEST COAST	SHELL OIL PRODUCTS CAH	26.67
9/12/2014	50	WEST COAST	SHELL OIL PRODUCTS CAH	22.60
9/12/2014	51	WEST COAST	SHELL OIL PRODUCTS CAH	23.28
9/12/2014	52	WEST COAST	SHELL OIL PRODUCTS CAH	23.64
9/12/2014	53	WEST COAST	SHELL OIL PRODUCTS CAH	22.98
9/12/2014	54	WEST COAST	SHELL OIL PRODUCTS CAH	23.38
9/12/2014	56	WEST COAST	SHELL OIL PRODUCTS CAH	23.48
9/12/2014	55	WEST COAST	SHELL OIL PRODUCTS CAH	20.81
9/12/2014	57	WEST COAST	SHELL OIL PRODUCTS CAH	23.37
9/12/2014	59	WEST COAST	SHELL OIL PRODUCTS CAH	22.71
9/12/2014	58	WEST COAST	SHELL OIL PRODUCTS CAH	23.27
9/12/2014	60	WEST COAST	SHELL OIL PRODUCTS CAH	22.78
9/12/2014	61	WEST COAST	SHELL OIL PRODUCTS CAH	23.44
Total tons for Date = 9/12/2014 (19 trucks)				443.81

9/15/2014

9/15/2014	62	WEST COAST	SHELL OIL PRODUCTS CAH	22.41
9/15/2014	63	WEST COAST	SHELL OIL PRODUCTS CAH	24.99
9/15/2014	66	WEST COAST	SHELL OIL PRODUCTS CAH	25.35
9/15/2014	68	WEST COAST	SHELL OIL PRODUCTS CAH	26.77
9/15/2014	64	WEST COAST	SHELL OIL PRODUCTS CAH	24.80
9/15/2014	69	WEST COAST	SHELL OIL PRODUCTS CAH	25.96
9/15/2014	67	WEST COAST	SHELL OIL PRODUCTS CAH	27.19
9/15/2014	65	WEST COAST	SHELL OIL PRODUCTS CAH	24.45
9/15/2014	71	WEST COAST	SHELL OIL PRODUCTS CAH	23.52
9/15/2014	70	WEST COAST	SHELL OIL PRODUCTS CAH	25.31
9/15/2014	72	WEST COAST	SHELL OIL PRODUCTS CAH	24.88
9/15/2014	73	WEST COAST	SHELL OIL PRODUCTS CAH	21.61
9/15/2014	74	WEST COAST	SHELL OIL PRODUCTS CAH	25.55
9/15/2014	75	WEST COAST	SHELL OIL PRODUCTS CAH	24.67
9/15/2014	76	WEST COAST	SHELL OIL PRODUCTS CAH	23.24
9/15/2014	77	WEST COAST	SHELL OIL PRODUCTS CAH	24.94
9/15/2014	80	WEST COAST	SHELL OIL PRODUCTS CAH	25.07
9/15/2014	81	WEST COAST	SHELL OIL PRODUCTS CAH	25.78
9/15/2014	82	WEST COAST	SHELL OIL PRODUCTS CAH	24.46
Total tons for Date = 9/15/2014 (19 trucks)				470.95

Date	Log #	Truck Company	Site Name	Net
9/16/2014				
9/16/2014	79	WEST COAST	SHELL OIL PRODUCTS CAH	25.69
9/16/2014	78	WEST COAST	SHELL OIL PRODUCTS CAH	26.66
9/16/2014	83	WEST COAST	SHELL OIL PRODUCTS CAH	20.74
9/16/2014	85	WEST COAST	SHELL OIL PRODUCTS CAH	23.88
9/16/2014	86	WEST COAST	SHELL OIL PRODUCTS CAH	24.08
9/16/2014	84	WEST COAST	SHELL OIL PRODUCTS CAH	22.15
9/16/2014	87	WEST COAST	SHELL OIL PRODUCTS CAH	24.80
9/16/2014	90	WEST COAST	SHELL OIL PRODUCTS CAH	22.86
9/16/2014	89	WEST COAST	SHELL OIL PRODUCTS CAH	24.12
9/16/2014	88	WEST COAST	SHELL OIL PRODUCTS CAH	23.16
9/16/2014	92	WEST COAST	SHELL OIL PRODUCTS CAH	22.79
9/16/2014	91	WEST COAST	SHELL OIL PRODUCTS CAH	24.23
9/16/2014	93	WEST COAST	SHELL OIL PRODUCTS CAH	23.61
9/16/2014	95	WEST COAST	SHELL OIL PRODUCTS CAH	23.59
9/16/2014	94	WEST COAST	SHELL OIL PRODUCTS CAH	24.08
9/16/2014	98	WEST COAST	SHELL OIL PRODUCTS CAH	26.78
9/16/2014	97	WEST COAST	SHELL OIL PRODUCTS CAH	26.22
9/16/2014	96	WEST COAST	SHELL OIL PRODUCTS CAH	24.31
9/16/2014	99	WEST COAST	SHELL OIL PRODUCTS CAH	25.01
9/16/2014	100	WEST COAST	SHELL OIL PRODUCTS CAH	25.79
9/16/2014	101	WEST COAST	SHELL OIL PRODUCTS CAH	24.06
9/16/2014	102	WEST COAST	SHELL OIL PRODUCTS CAH	23.26
Total tons for Date = 9/16/2014 (22 trucks)				531.87
9/17/2014				
9/17/2014	105	WEST COAST	SHELL OIL PRODUCTS CAH	23.11
9/17/2014	103	WEST COAST	SHELL OIL PRODUCTS CAH	25.10
9/17/2014	108	WEST COAST	SHELL OIL PRODUCTS CAH	23.96
9/17/2014	110	WEST CAOST	SHELL OIL PRODUCTS CAH	25.51
9/17/2014	109	WEST COAST	SHELL OIL PRODUCTS CAH	24.21
9/17/2014	112	WEST COAST	SHELL OIL PRODUCTS CAH	24.63
9/17/2014	107	WEST COAST	SHELL OIL PRODUCTS CAH	24.79
9/17/2014	111	WEST COAST	SHELL OIL PRODUCTS CAH	25.82
9/17/2014	104	WEST COAST	SHELL OIL PRODUCTS CAH	26.01
9/17/2014	106	WEST COAST	SHELL OIL PRODUCTS CAH	26.38
9/17/2014	115	WEST COAST	SHELL OIL PRODUCTS CAH	27.29
9/17/2014	117	WEST COAST	SHELL OIL PRODUCTS CAH	26.40
9/17/2014	118	WEST COAST	SHELL OIL PRODUCTS CAH	25.93
9/17/2014	119	WEST COAST	SHELL OIL PRODUCTS CAH	26.93
9/17/2014	120	WEST COAST	SHELL OIL PRODUCTS CAH	22.87
9/17/2014	116	WEST COAST	SHELL OIL PRODUCTS CAH	26.18
9/17/2014	114	WEST COAST	SHELL OIL PRODUCTS CAH	27.22
9/17/2014	113	WEST COAST	SHELL OIL PRODUCTS CAH	26.74
9/17/2014	122	WEST COAST	SHELL OIL PRODUCTS CAH	25.98
9/17/2014	121	WEST COAST	SHELL OIL PRODUCTS CAH	26.10
Total tons for Date = 9/17/2014 (20 trucks)				511.16
9/18/2014				
9/18/2014	123	WEST COAST	SHELL OIL PRODUCTS CAH	27.49
9/18/2014	125	WEST COAST	SHELL OIL PRODUCTS CAH	24.56

Date	Log #	Truck Company	Site Name	Net
9/18/2014	128	WEST COAST	SHELL OIL PRODUCTS CAH	26.62
9/18/2014	124	WEST COAST	SHELL OIL PRODUCTS CAH	24.37
9/18/2014	127	WEST COAST	SHELL OIL PRODUCTS CAH	21.71
9/18/2014	130	WEST COAST	SHELL OIL PRODUCTS CAH	25.06
9/18/2014	126	WEST COAST	SHELL OIL PRODUCTS CAH	23.79
9/18/2014	129	WEST COAST	SHELL OIL PRODUCTS CAH	24.80
9/18/2014	131	WEST COAST	SHELL OIL PRODUCTS CAH	26.98
9/18/2014	132	WEST COAST	SHELL OIL PRODUCTS CAH	22.93
9/18/2014	133	WEST COAST	SHELL OIL PRODUCTS CAH	25.10
9/18/2014	135	WEST COAST	SHELL OIL PRODUCTS CAH	26.28
9/18/2014	137	WEST COAST	SHELL OIL PRODUCTS CAH	25.58
9/18/2014	136	WEST COAST	SHELL OIL PRODUCTS CAH	24.03
9/18/2014	139	WEST COAST	SHELL OIL PRODUCTS CAH	25.43
9/18/2014	138	WEST COAST	SHELL OIL PRODUCTS CAH	24.90
9/18/2014	141	WEST COAST	SHELL OIL PRODUCTS CAH	23.56
9/18/2014	134	WEST COAST	SHELL OIL PRODUCTS CAH	23.27
9/18/2014	140	WEST COAST	SHELL OIL PRODUCTS CAH	24.26
9/18/2014	142	WEST COAST	SHELL OIL PRODUCTS CAH	24.03
Total tons for Date = 9/18/2014 (20 trucks)				494.75
9/19/2014				
9/19/2014	145	WEST COAST	SHELL OIL PRODUCTS CAH	24.36
9/19/2014	143	WEST COAST	SHELL OIL PRODUCTS CAH	25.00
9/19/2014	144	WEST COAST	SHELL OIL PRODUCTS CAH	25.46
9/19/2014	146	WEST COAST	SHELL OIL PRODUCTS CAH	24.26
9/19/2014	148	WEST COAST	SHELL OIL PRODUCTS CAH	25.75
9/19/2014	147	WEST COAST	SHELL OIL PRODUCTS CAH	23.79
9/19/2014	149	WEST COAST	SHELL OIL PRODUCTS CAH	25.95
9/19/2014	150	WEST COAST	SHELL OIL PRODUCTS CAH	20.95
9/19/2014	151	WEST COAST	SHELL OIL PRODUCTS CAH	23.54
9/19/2014	152	WEST COAST	SHELL OIL PRODUCTS CAH	22.91
9/19/2014	153	WEST COAST	SHELL OIL PRODUCTS CAH	25.43
9/19/2014	154	WEST COAST	SHELL OIL PRODUCTS CAH	24.33
9/19/2014	155	WEST COAST	SHELL OIL PRODUCTS CAH	23.78
9/19/2014	156	WEST COAST	SHELL OIL PRODUCTS CAH	23.20
9/19/2014	157	WEST COAST	SHELL OIL PRODUCTS CAH	25.68
9/19/2014	158	WEST COAST	SHELL OIL PRODUCTS CAH	27.63
9/19/2014	159	WEST COAST	SHELL OIL PRODUCTS CAH	25.46
9/19/2014	164	WEST COAST	SHELL OIL PRODUCTS CAH	25.42
9/19/2014	160	WEST COAST	SHELL OIL PRODUCTS CAH	26.37
9/19/2014	162	WEST COAST	SHELL OIL PRODUCTS CAH	25.79
9/19/2014	163	WEST COAST	SHELL OIL PRODUCTS CAH	25.52
9/19/2014	161	WEST COAST	SHELL OIL PRODUCTS CAH	24.86
9/19/2014	165	WEST COAST	SHELL OIL PRODUCTS CAH	24.55
9/19/2014	166	WEST COAST	SHELL OIL PRODUCTS CAH	24.79
9/19/2014	167	WEST COAST	SHELL OIL PRODUCTS CAH	23.88
9/19/2014	168	WEST COAST	SHELL OIL PRODUCTS CAH	23.83
9/19/2014	169	WEST COAST	SHELL OIL PRODUCTS CAH	21.80
9/19/2014	170	WEST COAST	SHELL OIL PRODUCTS CAH	26.40
Total tons for Date = 9/19/2014 (28 trucks)				690.69

Date	Log #	Truck Company	Site Name	Net
9/22/2014				
9/22/2014	172	WEST COAST	SHELL OIL PRODUCTS CAH	23.62
9/22/2014	175	WEST COAST	SHELL OIL PRODUCTS CAH	24.41
9/22/2014	171	WEST COAST	SHELL OIL PRODUCTS CAH	25.79
9/22/2014	173	WEST COAST	SHELL OIL PRODUCTS CAH	25.63
9/22/2014	177	WEST COAST	SHELL OIL PRODUCTS CAH	25.64
9/22/2014	180	WEST COAST	SHELL OIL PRODUCTS CAH	24.37
9/22/2014	174	WEST COAST	SHELL OIL PRODUCTS CAH	23.39
9/22/2014	176	WEST COAST	SHELL OIL PRODUCTS CAH	26.76
9/22/2014	178	WEST COAST	SHELL OIL PRODUCTS CAH	27.17
9/22/2014	179	WEST COAST	SHELL OIL PRODUCTS CAH	24.66
9/22/2014	182	WEST COAST	SHELL OIL PRODUCTS CAH	24.43
9/22/2014	181	WEST COAST	SHELL OIL PRODUCTS CAH	24.77
9/22/2014	185	WEST COAST	SHELL OIL PRODUCTS CAH	27.93
9/22/2014	188	WEST COAST	SHELL OIL PRODUCTS CAH	23.66
9/22/2014	183	WEST COAST	SHELL OIL PRODUCTS CAH	23.83
9/22/2014	184	WEST COAST	SHELL OIL PRODUCTS CAH	22.14
9/22/2014	186	WEST COAST	SHELL OIL PRODUCTS CAH	22.89
9/22/2014	189	WEST COAST	SHELL OIL PRODUCTS CAH	21.95
9/22/2014	187	WEST COAST	SHELL OIL PRODUCTS CAH	24.53
9/22/2014	190	WEST COAST	SHELL OIL PRODUCTS CAH	25.66
9/22/2014	192	WEST COAST	SHELL OIL PRODUCTS CAH	24.31
9/22/2014	191	WEST COAST	SHELL OIL PRODUCTS CAH	24.91
9/22/2014	193	WEST COAST	SHELL OIL PRODUCTS CAH	23.72
9/22/2014	194	WEST COAST	SHELL OIL PRODUCTS CAH	25.29
Total tons for Date = 9/22/2014 (24 trucks)				591.46
9/23/2014				
9/23/2014	196	WEST COAST	SHELL OIL PRODUCTS CAH	23.34
9/23/2014	199	WEST COAST	SHELL OIL PRODUCTS CAH	25.79
9/23/2014	198	WEST COAST	SHELL OIL PRODUCTS CAH	25.74
9/23/2014	195	WEST COAST	SHELL OIL PRODUCTS CAH	24.64
9/23/2014	197	WEST COAST	SHELL OIL PRODUCTS CAH	26.92
9/23/2014	200	WEST COAST	SHELL OIL PRODUCTS CAH	26.10
9/23/2014	202	WEST COAST	SHELL OIL PRODUCTS CAH	25.04
9/23/2014	203	WEST COAST	SHELL OIL PRODUCTS CAH	24.09
9/23/2014	201	WEST COAST	SHELL OIL PRODUCTS CAH	24.97
9/23/2014	205	WEST COAST	SHELL OIL PRODUCTS CAH	24.96
9/23/2014	204	WEST COAST	SHELL OIL PRODUCTS CAH	26.24
9/23/2014	206	WEST COAST	SHELL OIL PRODUCTS CAH	22.49
9/23/2014	208	WEST COAST	SHELL OIL PRODUCTS CAH	23.11
9/23/2014	209	WEST COAST	SHELL OIL PRODUCTS CAH	24.92
9/23/2014	207	WEST COAST	SHELL OIL PRODUCTS CAH	22.53
9/23/2014	211	WEST COAST	SHELL OIL PRODUCTS CAH	23.82
9/23/2014	213	WEST COAST	SHELL OIL PRODUCTS CAH	24.90
Total tons for Date = 9/23/2014 (17 trucks)				419.60
9/24/2014				
9/24/2014	212	WEST COAST	SHELL OIL PRODUCTS CAH	25.36
9/24/2014	214	WEST COAST	SHELL OIL PRODUCTS CAH	25.62
9/24/2014	210	WEST COAST	SHELL OIL PRODUCTS CAH	25.40

Date	Log #	Truck Company	Site Name	Net
Total tons for Date = 9/24/2014 (3 trucks)				76.38
9/25/2014				
9/25/2014	215	WEST COAST	SHELL OIL PRODUCTS CAH	26.79
9/25/2014	216	WEST COAST	SHELL OIL PRODUCTS CAH	25.59
9/25/2014	217	WEST COAST	SHELL OIL PRODUCTS CAH	27.83
9/25/2014	219	WEST COAST	SHELL OIL PRODUCTS CAH	26.19
9/25/2014	218	WEST COAST	SHELL OIL PRODUCTS CAH	28.00
9/25/2014	220	WEST COAST	SHELL OIL PRODUCTS CAH	25.47
9/25/2014	221	WEST COAST	SHELL OIL PRODUCTS CAH	25.12
9/25/2014	222	WEST COAST	SHELL OIL PRODUCTS CAH	25.51
9/25/2014	223	WEST COAST	SHELL OIL PRODUCTS CAH	23.60
9/25/2014	224	WEST COAST	SHELL OIL PRODUCTS CAH	24.38
9/25/2014	226	WEST COAST	SHELL OIL PRODUCTS CAH	24.96
9/25/2014	227	WEST COAST	SHELL OIL PRODUCTS CAH	24.30
9/25/2014	225	WEST COAST	SHELL OIL PRODUCTS CAH	23.71
9/25/2014	228	WEST COAST	SHELL OIL PRODUCTS CAH	23.96
9/25/2014	229	WEST COAST	SHELL OIL PRODUCTS CAH	23.62
9/25/2014	230	WEST COAST	SHELL OIL PRODUCTS CAH	23.80
9/25/2014	231	WEST COAST	SHELL OIL PRODUCTS CAH	23.70
Total tons for Date = 9/25/2014 (17 trucks)				426.53
9/26/2014				
9/26/2014	235	WEST COAST	SHELL OIL PRODUCTS CAH	27.64
9/26/2014	232	WEST COAST	SHELL OIL PRODUCTS CAH	25.50
9/26/2014	234	WEST COAST	SHELL OIL PRODUCTS CAH	24.07
9/26/2014	233	WEST COAST	SHELL OIL PRODUCTS CAH	24.90
9/26/2014	238	WEST COAST	SHELL OIL PRODUCTS CAH	22.99
9/26/2014	237	WEST COAST	SHELL OIL PRODUCTS CAH	24.95
9/26/2014	236	WEST COAST	SHELL OIL PRODUCTS CAH	24.79
9/26/2014	239	WEST COAST	SHELL OIL PRODUCTS CAH	23.73
9/26/2014	240	WEST COAST	SHELL OIL PRODUCTS CAH	24.50
9/26/2014	241	WEST COAST	SHELL OIL PRODUCTS CAH	24.21
9/26/2014	242	WEST COAST	SHELL OIL PRODUCTS CAH	23.68
9/26/2014	243	WEST COAST	SHELL OIL PRODUCTS CAH	24.28
9/26/2014	244	WEST COAST	SHELL OIL PRODUCTS CAH	22.77
9/26/2014	245	WEST COAST	SHELL OIL PRODUCTS CAH	21.84
9/26/2014	246	WEST COAST	SHELL OIL PRODUCTS CAH	20.62
9/26/2014	248	WEST COAST	SHELL OIL PRODUCTS CAH	22.80
9/26/2014	247	WEST COAST	SHELL OIL PRODUCTS CAH	25.53
9/26/2014	249	WEST COAST	SHELL OIL PRODUCTS CAH	21.71
9/26/2014	250	WEST COAST	SHELL OIL PRODUCTS CAH	22.09
9/26/2014	251	WEST COAST	SHELL OIL PRODUCTS CAH	22.99
9/26/2014	252	WEST COAST	SHELL OIL PRODUCTS CAH	21.28
9/26/2014	255	WEST COAST	SHELL OIL PRODUCTS CAH	15.81
9/26/2014	254	WEST COAST	SHELL OIL PRODUCTS CAH	23.23
9/26/2014	253	WEST COAST	SHELL OIL PRODUCTS CAH	24.97
Total tons for Date = 9/26/2014 (24 trucks)				560.88
9/29/2014				
9/29/2014	256	WEST COAST	SHELL OIL PRODUCTS CAH	23.88

Date	Log #	Truck Company	Site Name	Net
9/29/2014	258	WEST COAST	SHELL OIL PRODUCTS CAH	24.60
9/29/2014	257	WEST COAST	SHELL OIL PRODUCTS CAH	24.85
9/29/2014	259	WEST COAST	SHELL OIL PRODUCTS CAH	23.42
9/29/2014	260	WEST COAST	SHELL OIL PRODUCTS CAH	23.94
9/29/2014	261	WEST COAST	SHELL OIL PRODUCTS CAH	25.33
Total tons for Date = 9/29/2014 (6 trucks)				146.02
9/30/2014				
9/30/2014	262	WEST COAST	SHELL OIL PRODUCTS CAH	24.46
9/30/2014	263	WEST COAST	SHELL OIL PRODUCTS CAH	23.17
9/30/2014	264	WEST COAST	SHELL OIL PRODUCTS CAH	23.70
9/30/2014	265	WEST COAST	SHELL OIL PRODUCTS CAH	25.08
9/30/2014	266	WEST COAST	SHELL OIL PRODUCTS CAH	24.15
9/30/2014	267	WEST COAST	SHELL OIL PRODUCTS CAH	24.42
9/30/2014	268	WEST COAST	SHELL OIL PRODUCTS CAH	23.50
9/30/2014	269	WEST COAST	SHELL OIL PRODUCTS CAH	21.64
9/30/2014	270	WEST COAST	SHELL OIL PRODUCTS CAH	22.72
9/30/2014	271	WEST COAST	SHELL OIL PRODUCTS CAH	23.93
9/30/2014	272	WEST COAST	SHELL OIL PRODUCTS CAH	22.56
9/30/2014	273	WEST COAST	SHELL OIL PRODUCTS CAH	22.89
Total tons for Date = 9/30/2014 (12 trucks)				282.22
10/1/2014				
10/1/2014	274	WEST COAST	SHELL OIL PRODUCTS CAH	23.91
10/1/2014	275	WEST COAST	SHELL OIL PRODUCTS CAH	25.25
10/1/2014	276	WEST COAST	SHELL OIL PRODUCTS CAH	23.69
10/1/2014	279	WEST COAST	SHELL OIL PRODUCTS CAH	24.62
10/1/2014	277	WEST COAST	SHELL OIL PRODUCTS CAH	23.82
10/1/2014	278	WEST COAST	SHELL OIL PRODUCTS CAH	22.66
10/1/2014	280	WEST COAST	SHELL OIL PRODUCTS CAH	25.63
10/1/2014	282	WEST COAST	SHELL OIL PRODUCTS CAH	23.86
Total tons for Date = 10/1/2014 (8 trucks)				193.44
10/2/2014				
10/2/2014	281	WEST COAST	SHELL OIL PRODUCTS CAH	23.13
10/2/2014	283	WEST COAST	SHELL OIL PRODUCTS CAH	26.91
10/2/2014	284	WEST COAST	SHELL OIL PRODUCTS CAH	19.50
10/2/2014	285	WEST COAST	SHELL OIL PRODUCTS CAH	26.07
10/2/2014	286	WEST COAST	SHELL OIL PRODUCTS CAH	23.98
10/2/2014	287	WEST COAST	SHELL OIL PRODUCTS CAH	24.32
Total tons for Date = 10/2/2014 (6 trucks)				143.91
10/3/2014				
10/3/2014	288	WEST COAST	SHELL OIL PRODUCTS CAH	22.69
10/3/2014	289	WEST COAST	SHELL OIL PRODUCTS CAH	21.85
10/3/2014	290	WEST COAST	SHELL OIL PRODUCTS CAH	23.93
10/3/2014	291	WEST COAST	SHELL OIL PRODUCTS CAH	25.87
10/3/2014	292	WEST COAST	SHELL OIL PRODUCTS CAH	20.84
10/3/2014	293	WEST COAST	SHELL OIL PRODUCTS CAH	25.93
10/3/2014	294	WEST COAST	SHELL OIL PRODUCTS CAH	24.89
10/3/2014	295	WEST COAST	SHELL OIL PRODUCTS CAH	22.69
10/3/2014	296	WEST COAST	SHELL OIL PRODUCTS CAH	23.99

Date	Log #	Truck Company	Site Name	Net
Total tons for Date = 10/3/2014 (9 trucks)				212.68
10/8/2014				
10/8/2014	297	WEST COAST	SHELL OIL PRODUCTS CAH	25.15
10/8/2014	298	WEST COAST	SHELL OIL PRODUCTS CAH	24.15
10/8/2014	299	WEST COAST	SHELL OIL PRODUCTS CAH	23.76
10/8/2014	301	WEST COAST	SHELL OIL PRODUCTS CAH	24.75
10/8/2014	300	WEST COAST	SHELL OIL PRODUCTS CAH	16.00
Total tons for Date = 10/8/2014 (5 trucks)				113.81
Total tons for Approval Number' = A4-3254 (301 trucks)				7255.69
Grand Total				7255.69

APPENDIX F
LARWQCB APPROVAL LETTER FOR CRUSHED CONCRETE REUSE

Los Angeles Regional Water Quality Control Board

September 16, 2014

Mr. Joseph Lentini
Environmental Services
Shell Oil Products US
20945 S. Wilmington Ave.
Carson, CA 90810

SUBJECT: APPROVAL OF REUSE OF CRUSHED CONCRETE

**SITE: FORMER CARSON AIR HARBOR SITE
21611 PERRY STREET, CARSON, CALIFORNIA (SCP NO. 0490C)**

Dear Mr. Lentini:

The subject Site was occupied by several industrial/commercial tenants since the early 1960s, including Plan Hold Corporation; Picket Industries; Air Harbor Machine Company, Inc.; Focus Engineering Services; Aire RV and Sports Den; and Carson Trailer, Inc. The last tenant vacated the property in December 2009 and building demolition occurred in May 2011. All structures, walls, footings, foundations, and known subsurface features have been removed and the Site is currently vacant. The Site is owned by Shell Oil Products US (SOPUS). Environmental assessment at the Site has been performed under the oversight of the Regional Board Site Cleanup Program. Contaminants of concern include petroleum hydrocarbons sourced from a former septic system that was converted to a waste oil tank and from petroleum pipelines within Carson Street and Perry Avenue adjacent to the Site. On April 21, 2014, the Regional Board approved a soil excavation work plan for the Site. The approval was contingent upon a commercial/industrial land use deed covenant being recorded for the property prior to the issuance of any No Further Action (NFA) determination being made by the Regional Board.


The decommissioning of facilities at the Site generated approximately 2,700 cubic yards of crushed concrete that has been stockpiled on-Site. Shell Oil intends to use the crushed concrete, mixed with clean import fill, as backfill in the areas that will undergo remedial excavation and as temporary road material during excavation activities. According to data submitted by URS Corporation on behalf of SOPUS (see attached Table 1), maximum detections of total petroleum hydrocarbons as diesel (TPH-D) and as oil (TPH-O) were detected on crushed concrete samples at 510 mg/kg TPH-D and 1,200 mg/kg TPH-O. Screening levels for excavation approved by the Regional Board in our April 21, 2014, correspondence were above these values at 1,100 mg/kg TPH-D and 100,000 mg/kg TPH-O. Polycyclic aromatic hydrocarbons (PAHs) and organochlorine pesticides were also detected, but were at least one order of magnitude below Environmental Screening Levels published by the San Francisco Bay Regional Water Quality Control Board.

Regional Board staff has reviewed the information provided and determined that the proposed reuse of crushed concrete waste at the Site is not likely to impact surface or ground water resources, with

assurance from URS Corporation and Shell Oil Products US that best management practices will be followed during construction activities. Waste discharge requirements for the proposed reuse of crushed concrete waste are therefore not required.

If you have any questions, please contact Greg Bishop, Engineering Geologist, at the Regional Board, at (213) 576-6727, or email to greg.bishop@waterboards.ca.gov.

Sincerely,



Samuel Unger, P.E.
Executive Officer

Attachment: Table 1, Summary of Detected Analytes in Crushed Concrete

Cc: Joe Liles, URS Corporation

TABLE 1
SUMMARY OF DETECTED ANALYTES IN CRUSHED CONCRETE
CARSON AIR HARBOR
 Carson, California
 (Page 1 of 1)

Sample ID	Screening Levels*	CGP-1 8/27/2014	CGP-2 8/27/2014	CGP-3 8/27/2014	CGP-4 8/27/2014	CGP-5 8/27/2014	CGP-6 8/27/2014
Total Petroleum Hydrocarbons							
TPH as Gasoline	mg/kg	4,000	< 0.48	< 0.48	< 0.51	< 0.49	< 0.50
TPH as Diesel	mg/kg	1,100	120 HD	510 HD	160 HD	140 HD	330 HD
TPH as Motor Oil	mg/kg	100,000	300 HD	1,200 HD	410 HD	370 HD	730 HD
Polycyclic Aromatic Hydrocarbons							
Chrysene	mg/kg	13	< 0.020	0.020	0.021	< 0.020	< 0.020
Fluoranthene	mg/kg	22,000	< 0.020	< 0.020	0.022	< 0.020	< 0.020
Naphthalene	mg/kg	15	< 0.020	0.059	< 0.020	< 0.020	< 0.020
Pyrene	mg/kg	33,000	< 0.020	< 0.020	0.022	< 0.020	< 0.020
All Other Compounds	mg/kg	--	ND	ND	ND	ND	ND
Organochlorine Pesticides							
4,4'-DDD	µg/kg	10,000	< 5.0	< 5.0	< 5.0	22	< 5.0
4,4'-DDE	µg/kg	7,000	34	12	7.1	25	66
4,4'-DDT	µg/kg	7,000	< 5.0	< 5.0	< 5.0	12	< 5.0
Dieldrin	µg/kg	130	7.4	5.3	< 5.0	5.2	< 5.0
All Other Compounds	µg/kg	--	ND	ND	ND	ND	ND

Notes:

The concrete samples were also analyzed for Title 22 metals by U.S. Environmental Protection Agency (USEPA) Method 6010B/7471A. The detected concentrations were low and below residential screening levels (or background for arsenic).

* Screening levels are the San Francisco Bay Regional Water Quality Control Board Environmental Screening Levels (ESLs) for the protection of commercial/industrial workers (Table K-2. Direct Exposure Soil Screening Levels, Commercial/Industrial Worker Exposure Scenario; December 2013)

TPH - Total Petroleum Hydrocarbons

TPH as Gasoline by USEPA Method 5035/8015B (M)

TPH as Diesel by USEPA Method 8015B

TPH as Motor Oil by USEPA Method 8015B (M)

Organochlorine Pesticides (OCPs) by USEPA Method 8081A

Polycyclic Aromatic Hydrocarbons (PAHs) by USEPA Method 8270C Selected Ion Monitoring (SIM)

mg/kg - milligrams per kilogram

µg/kg - micrograms per kilogram

ND - Not detected above the laboratory reporting limit

HD - The chromatographic pattern was inconsistent with the profile of the reference fuel standard.

APPENDIX G
LARWQCB NO FURTHER ACTION LETTER FOR SOIL



EDMUND G. BROWN JR.
GOVERNOR

MATTHEW RODRIGUEZ
SECRETARY FOR
ENVIRONMENTAL PROTECTION

Los Angeles Regional Water Quality Control Board

December 14, 2015

Mr. Joseph Lentini
Shell Oil Products US
Environmental Services
20945 S. Wilmington Avenue
Carson, CA 90810

SUBJECT: NO FURTHER ACTION FOR SOIL

CASE/SITE: FORMER CARSON AIR HARBOR, 21611 PERRY STREET, CARSON (SCP CASE NO. 0490C)

Dear Mr. Lentini:

The California Regional Water Quality Control Board, Los Angeles Region (Regional Board) is the state agency with primary responsibility for the protection of groundwater and surface water quality within major portions of Los Angeles and Ventura counties. To accomplish this, the Regional Board oversees the investigation and cleanup of discharges of waste that may affect the quality of waters of the state as authorized by the Porter-Cologne Water Quality Control Act (California Water Code [CWC], Division 7).

Document Review

Regional Board staff has reviewed the site investigation reports, prepared by your environmental consultant, and other relevant information regarding the Carson Air Harbor site. Recent documents include:

1. *Vadose Zone Supplemental Soil Investigation Report*, Carson Air Harbor, Carson, California, dated February 19, 2014, prepared by URS Corporation;
2. *Soil Excavation Workplan*, Carson Air Harbor, 21611 South Perry Street, Carson, California, dated April 15, 2014, prepared by URS Corporation; and
3. *Soil Excavation Report*, Carson Air Harbor, 21611 South Perry Street, Carson, California, dated December 15, 2014, prepared by URS Corporation

Remedial excavation activities at the Site have resulted in the removal of the wastes in soil above established cleanup goals to assure protection of human health. Groundwater beneath the site remains impacted with petroleum hydrocarbons. Groundwater matters have been merged into Regional Board Case No. 0490B.

Site History

Prior to development for industrial/commercial use in the early 1960s, the former Carson Air Harbor (CAH) property was farm land. The last tenant vacated the property in December 2009 and building demolition occurred in May 2011.

A septic tank was previously present at the Site adjacent to the southern boundary of the warehouse building. This tank was used by a former owner and/or operator during the 1960s-1970s as an underground storage tank (UST) for waste oil. The converted septic tank/UST was removed in May 1990. Following its removal, soil samples were collected from the excavation pit with petroleum hydrocarbons and chlorinated volatile organic compounds (VOCs) detected.

In early 2002, the tenant complained of "sewer like" odors in a portion of the building. This prompted additional assessment of environmental conditions at the Site. Elevated methane and benzene were detected in soil vapor near the former septic tank and UST; however, no significant methane or VOC concentrations were impacting adjacent residences to the north. In January 2003, a limited vapor collection and treatment system was installed to mitigate the potential for vapor intrusion of methane and VOCs to the area immediately beneath the building.

In 2014, shallow soil impacts were excavated at the site to cleanup goals intended to protect commercial/industrial workers from direct exposure to soil. A deed restriction has been filed to ensure that additional controls, such as a vapor barrier, will be placed on the property to limit potential exposure to remaining impacted soil and groundwater.

Covenant and Environmental Restriction

Soil has been excavated to San Francisco Bay Regional Water Quality Control Board (SFRWQCB) Environmental Screening Levels (ESLs) for the protection of commercial/industrial workers from direct exposure to soil. As part of this commercial/industrial soil closure, a Covenant and Environmental Restriction has been executed for the property to limit use of the site to commercial and industrial land use applications to protect human health and the environment. The Covenant and Environmental Restriction will remain active for the site until it is demonstrated to the satisfaction of this Regional Board that any residual wastes at the site do not pose a risk to human health or water quality, based on other uses of the site.

Notice of Opportunity to Comment

A Notice of Opportunity to Comment on the proposed no further action was provided to you and others on September 25, 2015, inviting comments. No responses were received by the Regional Board within the comment period ending October 26, 2015.

No Further Action Determination

Based upon information provided to the Regional Board, and with the provision that the information was accurate and representative of site conditions, the Regional Board requires no further action (NFA) be taken at the site regarding soil impacts at the site, at this time. However, the site owner/operator

must notify the Regional Board immediately if additional waste in soil and/or groundwater is encountered at the site.

Groundwater beneath the site remains impacted. Groundwater matters have been merged into Regional Board Case No. 0490B.

Cost Recovery Billing and Invoices

Please note that Regional Board staff oversight charges for work associated with this NFA letter and case review and evaluation package will be billed on the invoices for 3rd and 4th quarters of 2015, in the same manner as previously billed.

The jurisdiction requirements of other agencies, such as the United States Environmental Protection Agency, are not affected by the Regional Board's issuance of a NFA letter at the Site. Such agencies may choose to make their own determination concerning this site.

We would like to take this opportunity to thank you for your full cooperation with the Regional Board during the course of the site assessment. Should you have any questions regarding this matter, please contact Mr. Greg Bishop at (213) 576-6727 or via e-mail at greg.bishop@waterboards.ca.gov.

Sincerely,



Samuel Unger, P.E.
Executive Officer

Cc: Mr. John Englehardt, Resource Environmental LLC
Mr. Jason Weeks, Water Replenishment District of Southern California

APPENDIX H
REGULATORY DATABASE REPORT



DATABASE REPORT

Project Property: *21611 South Perry Street
21611 South Perry Street
Carson CA 90745*

Project No:

Report Type: *Database Report*

Order No: *20322800357*

Requested by: *Weis Environmental, LLC*

Date Completed: *December 29, 2020*

Table of Contents

Table of Contents.....	2
Executive Summary.....	3
Executive Summary: Report Summary.....	4
Executive Summary: Site Report Summary - Project Property.....	9
Executive Summary: Site Report Summary - Surrounding Properties.....	11
Executive Summary: Summary by Data Source.....	22
Map.....	39
Aerial.....	42
Topographic Map.....	43
Detail Report.....	44
Unplottable Summary.....	502
Unplottable Report.....	504
Appendix: Database Descriptions.....	537
Definitions.....	551

Notice: IMPORTANT LIMITATIONS and YOUR LIABILITY

Reliance on information in Report: This report DOES NOT replace a full Phase I Environmental Site Assessment but is solely intended to be used as database review of environmental records.

License for use of information in Report: No page of this report can be used without this cover page, this notice and the project property identifier. The information in Report(s) may not be modified or re-sold.

Your Liability for misuse: Using this Service and/or its reports in a manner contrary to this Notice or your agreement will be in breach of copyright and contract and ERIS may obtain damages for such mis-use, including damages caused to third parties, and gives ERIS the right to terminate your account, rescind your license to any previous reports and to bar you from future use of the Service.

No warranty of Accuracy or Liability for ERIS: The information contained in this report has been produced by ERIS Information Inc. ("ERIS") using various sources of information, including information provided by Federal and State government departments. The report applies only to the address and up to the date specified on the cover of this report, and any alterations or deviation from this description will require a new report. This report and the data contained herein does not purport to be and does not constitute a guarantee of the accuracy of the information contained herein and does not constitute a legal opinion nor medical advice. Although ERIS has endeavored to present you with information that is accurate, ERIS disclaims, any and all liability for any errors, omissions, or inaccuracies in such information and data, whether attributable to inadvertence, negligence or otherwise, and for any consequences arising therefrom. Liability on the part of ERIS is limited to the monetary value paid for this report.

Trademark and Copyright: You may not use the ERIS trademarks or attribute any work to ERIS other than as outlined above. This Service and Report (s) are protected by copyright owned by ERIS Information Inc. Copyright in data used in the Service or Report(s) (the "Data") is owned by ERIS or its licensors. The Service, Report(s) and Data may not be copied or reproduced in whole or in any substantial part without prior written consent of ERIS.

Executive Summary

Property Information:

Project Property: 21611 South Perry Street
21611 South Perry Street Carson CA 90745

Project No:

Coordinates:

Latitude: 33.8323128
Longitude: -118.25357989
UTM Northing: 3,744,269.98
UTM Easting: 384,004.09
UTM Zone: 11S

Elevation: 17 FT

Order Information:

Order No: 20322800357
Date Requested: December 28, 2020
Requested by: Weis Environmental, LLC
Report Type: Database Report

Historicals/Products:

ERIS Xplorer [ERIS Xplorer](#)
Excel Add-On Excel Add-On

Executive Summary: Report Summary

Database	Searched	Search Radius	Project Property	Within 0.12mi	0.125mi to 0.25mi	0.25mi to 0.50mi	0.50mi to 1.00mi	Total
Standard Environmental Records								
Federal								
FRP	Y	0.25	0	0	0	-	-	0
NPL	Y	1	0	1	0	0	0	1
PROPOSED NPL	Y	1	0	0	0	0	0	0
DELETED NPL	Y	0.5	0	0	0	0	-	0
SEMS	Y	0.5	0	1	0	0	-	1
SEMS ARCHIVE	Y	0.5	0	0	0	0	-	0
ODI	Y	0.5	0	0	0	0	-	0
IODI	Y	0.5	0	0	0	0	-	0
CERCLIS	Y	0.5	0	0	0	0	-	0
CERCLIS NFRAP	Y	0.5	0	0	0	0	-	0
CERCLIS LIENS	Y	PO	0	-	-	-	-	0
RCRA CORRACTS	Y	1	0	0	0	0	3	3
RCRA TSD	Y	0.5	0	0	2	2	-	4
RCRA LQG	Y	0.25	0	1	1	-	-	2
RCRA SQG	Y	0.25	2	1	2	-	-	5
RCRA CESQG	Y	0.25	0	0	0	-	-	0
RCRA NON GEN	Y	0.25	0	7	14	-	-	21
FED ENG	Y	0.5	0	0	0	0	-	0
FED INST	Y	0.5	0	0	0	0	-	0
ERNS 1982 TO 1986	Y	PO	0	-	-	-	-	0
ERNS 1987 TO 1989	Y	PO	0	-	-	-	-	0
ERNS	Y	PO	0	-	-	-	-	0
FED BROWNFIELDS	Y	0.5	0	0	0	1	-	1
FEMA UST	Y	0.25	0	0	0	-	-	0
REFN	Y	0.25	0	0	0	-	-	0
BULK TERMINAL	Y	0.25	0	0	0	-	-	0
SEMS LIEN	Y	PO	0	-	-	-	-	0

Database	Searched	Search Radius	Project Property	Within 0.12mi	0.125mi to 0.25mi	0.25mi to 0.50mi	0.50mi to 1.00mi	Total
SUPERFUND ROD	Y	1	0	1	0	0	0	1
State								
RESPONSE	Y	1	0	0	0	0	0	0
ENVIROSTOR	Y	1	0	2	0	1	17	20
DELISTED ENVS	Y	1	0	0	0	0	0	0
SWF/LF	Y	0.5	0	0	0	2	-	2
HWP	Y	1	0	0	0	0	3	3
SWAT	Y	0.5	0	0	0	0	-	0
LDS	Y	0.5	0	0	0	1	-	1
LUST	Y	0.5	0	1	1	0	-	2
DELISTED LST	Y	0.5	0	0	0	0	-	0
SWRCB SWF	Y	0.5	0	0	0	0	-	0
UST	Y	0.25	0	0	1	-	-	1
UST CLOSURE	Y	0.5	0	0	0	0	-	0
HHSS	Y	0.25	0	0	2	-	-	2
AST	Y	0.25	0	0	0	-	-	0
TANK OIL GAS	Y	0.25	0	0	0	-	-	0
DELISTED TNK	Y	0.25	0	0	1	-	-	1
CERS TANK	Y	0.25	0	0	1	-	-	1
LUR	Y	0.5	0	1	0	0	-	1
HLUR	Y	0.5	0	0	0	0	-	0
DEED	Y	0.5	1	0	0	0	-	1
VCP	Y	0.5	0	2	0	0	-	2
CLEANUP SITES	Y	0.5	1	11	4	8	-	24
DELISTED COUNTY	Y	0.25	0	0	0	-	-	0
DELISTED CTNK	Y	0.25	0	0	0	-	-	0
HIST TANK	Y	0.25	0	0	2	-	-	2
Tribal								
INDIAN LUST	Y	0.5	0	0	0	0	-	0
INDIAN UST	Y	0.25	0	0	0	-	-	0
DELISTED ILST	Y	0.5	0	0	0	0	-	0
DELISTED IUST	Y	0.25	0	0	0	-	-	0
County								
LA SML	Y	0.5	0	0	0	1	-	1

Database	Searched	Search Radius	Project Property	Within 0.12mi	0.125mi to 0.25mi	0.25mi to 0.50mi	0.50mi to 1.00mi	Total
LA SWF	Y	0.5	0	0	0	2	-	2
LA COUNTY CUPA	Y	0.25	1	4	6	-	-	11
LA HMS	Y	0.25	1	11	6	-	-	18
UST SANTAFESP	Y	0.25	0	0	0	-	-	0
UST LONGB	Y	0.25	0	0	0	-	-	0
BURBANK CUPA	Y	0.25	0	0	0	-	-	0
UST ELSEGUNDO	Y	0.25	0	0	0	-	-	0
UST SANTA MONICA	Y	0.25	0	0	0	-	-	0
SANTAMON AST	Y	0.25	0	0	0	-	-	0
SANTAMON CUPA	Y	0.25	0	0	0	-	-	0
UST TORRANCE	Y	0.25	0	0	0	-	-	0
UST VERNON	Y	0.25	0	0	0	-	-	0
VERNON CUPA	Y	0.25	0	0	0	-	-	0
UST LA CITY	Y	0.25	0	0	0	-	-	0
AST LA CITY	Y	0.25	0	0	0	-	-	0
LA CITY HAZMAT	Y	0.125	0	0	-	-	-	0

Additional Environmental Records

Federal

PFAS NPL	Y	0.5	0	0	0	0	-	0
FINDS/FRS	Y	PO	3	-	-	-	-	3
TRIS	Y	PO	0	-	-	-	-	0
PFAS TRI	Y	0.5	0	0	0	0	-	0
PFAS WATER	Y	0.5	0	0	0	0	-	0
HMIRS	Y	0.125	0	0	-	-	-	0
NCDL	Y	0.125	0	0	-	-	-	0
TSCA	Y	0.125	0	0	-	-	-	0
HIST TSCA	Y	0.125	0	0	-	-	-	0
FTTS ADMIN	Y	PO	0	-	-	-	-	0
FTTS INSP	Y	PO	0	-	-	-	-	0
PRP	Y	PO	0	-	-	-	-	0
SCRD DRYCLEANER	Y	0.5	0	0	0	0	-	0
ICIS	Y	PO	0	-	-	-	-	0
FED DRYCLEANERS	Y	0.25	0	0	0	-	-	0
DELISTED FED DRY	Y	0.25	0	0	0	-	-	0
FUDS	Y	1	0	0	0	0	0	0

Database	Searched	Search Radius	Project Property	Within 0.12mi	0.125mi to 0.25mi	0.25mi to 0.50mi	0.50mi to 1.00mi	Total
PIPELINE INCIDENT	Y	PO	0	-	-	-	-	0
MLTS	Y	PO	0	-	-	-	-	0
HIST MLTS	Y	PO	0	-	-	-	-	0
MINES	Y	0.25	0	0	0	-	-	0
ALT FUELS	Y	0.25	0	0	0	-	-	0
SSTS	Y	0.25	0	0	0	-	-	0
PCB	Y	0.5	0	0	0	0	-	0

State

DRYCLEANERS	Y	0.25	0	0	2	-	-	2
DELISTED DRYCLEANERS	Y	0.25	0	0	0	-	-	0
DRYC GRANT	Y	0.25	0	0	1	-	-	1
PFAS	Y	0.5	0	0	0	0	-	0
PFAS GW	Y	0.5	0	0	0	0	-	0
HWSS CLEANUP	Y	0.5	0	0	0	0	-	0
DTSC HWF	Y	0.5	0	0	0	0	-	0
INSP COMP ENF	Y	1	0	0	0	0	0	0
SCH	Y	1	0	0	0	0	0	0
CHMIRS	Y	PO	0	-	-	-	-	0
HAZNET	Y	PO	7	1	-	-	-	8
HIST CHMIRS	Y	PO	0	-	-	-	-	0
HIST MANIFEST	Y	PO	2	-	-	-	-	2
HIST CORTESE	Y	0.5	0	0	0	0	-	0
CDO/CAO	Y	0.5	0	0	0	0	-	0
CERS HAZ	Y	0.125	0	1	-	-	-	1
DELISTED HAZ	Y	0.5	0	0	0	0	-	0
GEOTRACKER	Y	0.125	0	0	-	-	-	0
WASTE DISCHG	Y	0.25	0	0	0	-	-	0
EMISSIONS	Y	0.25	0	0	2	-	-	2
CDL	Y	0.125	0	0	-	-	-	0

Tribal

No Tribal additional environmental record sources available for this State.

County

SANTAMON HAZ	Y	0.125	0	0	-	-	-	0
SANTAMON HW	Y	0.125	0	0	-	-	-	0

<i>Database</i>	<i>Searched</i>	<i>Search Radius</i>	<i>Project Property</i>	<i>Within 0.12mi</i>	<i>0.125mi to 0.25mi</i>	<i>0.25mi to 0.50mi</i>	<i>0.50mi to 1.00mi</i>	<i>Total</i>
	<i>Total:</i>		18	46	48	18	23	153

* PO – Property Only

* 'Property and adjoining properties' database search radii are set at 0.25 miles.

Executive Summary: Site Report Summary - Project Property

Map Key	DB	Company/Site Name	Address	Direction	Distance (mi/ft)	Elev Diff (ft)	Page Number
1	RCRA SQG	AIR HARBOR MACHINE CO INC	21611 PERRY ST CARSON CA 90745 <i>EPA Handler ID: CAD008504185</i>	E	0.00 / 0.00	0	44
1	FINDS/FRS	AIR HARBOR MACHINE CO INC	21611 PERRY ST CARSON CA 90745	E	0.00 / 0.00	0	45
1	FINDS/FRS	SHELL OIL CO	21611 SOUTH PERRY STREET CARSON CA 90745-1613	E	0.00 / 0.00	0	45
1	CLEANUP SITES	CARSON AIR HARBOR	21611 PERRY ST CARSON CA <i>Site Facility Type Status: CLEANUP PROGRAM SITE COMPLETED - CASE CLOSED</i>	E	0.00 / 0.00	0	46
1	LA HMS		21611 S PERRY ST CARSON CA 90746	E	0.00 / 0.00	0	59
1	HAZNET	SHELL OIL CO	21611 S PERRY ST CARSON CA 904750000	E	0.00 / 0.00	0	60
1	HAZNET	BEACH BOATS INC	21611 PERRY ST CARSON CA 907450000	E	0.00 / 0.00	0	63
1	HAZNET	CARSON TRAILERS	21611 PERRY ST CARSON CA 907450000	E	0.00 / 0.00	0	63
1	HAZNET	1X AIR HARBOR MACHINE	21611 PERRY ST. CARSON CA 907450000	E	0.00 / 0.00	0	63
1	HAZNET	CARSON AIR HARBOR LIMITED	21611 PERRY ST CARSON CA 907450000	E	0.00 / 0.00	0	64
1	HAZNET	AIR HARBOR MACHINE CO INC	21611 PERRY ST CARSON CA 907450000	E	0.00 / 0.00	0	65
1	HAZNET	TRITON DIAGNOSTICS INC	21611 S PERRY ST CARSON CA 90745	E	0.00 / 0.00	0	65
1	HIST MANIFEST		21611 PERRY ST. CARSON CA 907450000	E	0.00 / 0.00	0	66

<i>Map Key</i>	<i>DB</i>	<i>Company/Site Name</i>	<i>Address</i>	<i>Direction</i>	<i>Distance (mi/ft)</i>	<i>Elev Diff (ft)</i>	<i>Page Number</i>
1	HIST MANIFEST		21611 PERRY ST CARSON CA 907450000	E	0.00 / 0.00	0	67
1	DEED	CARSON AIR HARBOR	21611 PERRY ST CARSON CA	E	0.00 / 0.00	0	70
1	FINDS/FRS	CARSON AIR HARBOR	21611 PERRY ST CARSON CA 90745	E	0.00 / 0.00	0	70
1	LA COUNTY CUPA	AIR HARBOR MACHINE CO INC	21611 PERRY ST CARSON CA 90745	E	0.00 / 0.00	0	71
1	RCRA SQG	SHELL OIL CO	21611 S PERRY ST CARSON CA 90475 <i>EPA Handler ID: CAR000150862</i>	E	0.00 / 0.00	0	71

Executive Summary: Site Report Summary - Surrounding Properties

Map Key	DB	Company/Site Name	Address	Direction	Distance (mi/ft)	Elev Diff (ft)	Page Number
2	LA HMS		21610 S PERRY ST #8 CARSON CA 90745	E	0.01 / 40.27	1	72
3	VCP	PERRY STREET	21502-21526 PERRY STREET CARSON CA 90745 <i>Estor/EPA ID Cleanup Status:</i> 19460004 NO FURTHER ACTION AS OF 10/17/2003	SE	0.01 / 59.20	1	73
3	ENVIROSTOR	PERRY STREET	21502-21526 PERRY STREET CARSON CA 90745 <i>Estor/EPA ID Cleanup Status:</i> 19460004 NO FURTHER ACTION AS OF 10/17/2003	SE	0.01 / 59.20	1	74
4	LA HMS		1152 E CARSON ST CARSON CA 90745	SE	0.02 / 80.29	0	75
4	HAZNET	PROWELL FAMILY TRUST	1152 E CARSON ST CARSON CA 90745	SE	0.02 / 80.29	0	75
5	CLEANUP SITES	BP PIPELINE - DOMINGUEZ CHANNEL @ CARSON	CARSON STREET CARSON CA 90745 <i>Site Facility Type Status:</i> CLEANUP PROGRAM SITE COMPLETED - CASE CLOSED	W	0.02 / 120.56	-1	75
6	RCRA NON GEN	CAROLY LEE	1136 E 215TH ST CARSON CA 90745 <i>EPA Handler ID:</i> CAC002986238	NNW	0.02 / 121.65	0	83
7	RCRA SQG	VINCES AUTOMOTIVE SPECIALITIES	1209 E CARSON ST CARSON CA 90745 <i>EPA Handler ID:</i> CAR000221572	ESE	0.02 / 123.52	2	84
7	CLEANUP SITES	FORMER TEXACO SERVICE STATION	1209 E. CARSON STREET CARSON CA 90746 <i>Site Facility Type Status:</i> CLEANUP PROGRAM SITE COMPLETED - CASE CLOSED	ESE	0.02 / 123.52	2	85
7	LUST	TEXACO SERVICE STATION (FORMER)	1209 CARSON ST. E. CARSON CA 90801 <i>Global ID Status Status Date:</i> T0603722212 COMPLETED - CASE CLOSED 3/9/2015	ESE	0.02 / 123.52	2	87
7	LA HMS		1209 E CARSON ST CARSON CA 90745	ESE	0.02 / 123.52	2	100
7	CERS HAZ	RICKS LUBE & TUNE & BRAKES	1209 E CARSON ST CARSON CA 90745	ESE	0.02 / 123.52	2	100

Map Key	DB	Company/Site Name	Address	Direction	Distance (mi/ft)	Elev Diff (ft)	Page Number
7	RCRA NON GEN	RICK NICKEL INC DBA RICKS LUBE & TUNE & BRAKES	1209 E CARSON ST CARSON CA 90745	ESE	0.02 / 123.52	2	104
			<i>EPA Handler ID:</i> CAL000374011				
7	RCRA NON GEN	TEXACO DOWNSTREAM #211316	1209 E CARSON ST CARSON CA 90745-1630	ESE	0.02 / 123.52	2	105
			<i>EPA Handler ID:</i> CAL000254205				
7	LA COUNTY CUPA	RICKS LUBE & TUNE & BRAKES	1209 E CARSON ST CARSON CA 90745	ESE	0.02 / 123.52	2	106
8	NPL	MONTROSE CHEMICAL CORP.	20201 S NORMANDIE AVE TORRANCE CA 90502	W	0.03 / 157.08	-1	106
			<i>EPA ID:</i> CAD008242711				
9	SEMS	MONTROSE CHEMICAL CORP.	20201 S NORMANDIE AVE TORRANCE CA 90502	SSW	0.04 / 206.20	-1	107
			<i>EPA ID:</i> CAD008242711				
9	SUPERFUND ROD	MONTROSE CHEMICAL CORP.	20201 S NORMANDIE AVE TORRANCE CA 90502	SSW	0.04 / 206.20	-1	132
10	LA HMS		1141 E CARSON ST CARSON CA 90745	WSW	0.04 / 208.68	-1	133
11	LA HMS		21506 S PERRY ST CARSON CA 90745	NE	0.04 / 221.83	-1	133
11	LA COUNTY CUPA	TOP VEGTABLE FARMS	21506 PERRY ST CARSON CA 90745	NE	0.04 / 221.83	-1	134
12	CLEANUP SITES	SHELL PIPELINE	21500 PERRY ST CARSON CA 90745	NE	0.05 / 238.36	-1	134
			<i>Site Facility Type Status:</i> CLEANUP PROGRAM SITE OPEN - SITE ASSESSMENT				
13	RCRA NON GEN	JANE ALIMURUNG	21508 ALVAR PL CARSON CA 90745	N	0.05 / 240.30	0	162
			<i>EPA Handler ID:</i> CAC003052160				
14	LA COUNTY CUPA	DISCOUNT VANS	1135 E CARSON ST CARSON CA 90745	WSW	0.05 / 244.39	1	163
15	CLEANUP SITES	SHELL PIPELINE LEAK - COLONY HOLDINGS	1211 CARSON AVE. CARSON CA 90810	E	0.05 / 280.43	1	163

Map Key	DB	Company/Site Name	Address	Direction	Distance (mi/ft)	Elev Diff (ft)	Page Number	
			Site Facility Type Status: CLEANUP PROGRAM SITE COMPLETED - CASE CLOSED					
16	CLEANUP SITES	COURTLAND PROWELL	"1216 CARSON STREET, EAST" CARSON CA 90810	SE	0.06 / 303.72	2	167	
			Site Facility Type Status: CLEANUP PROGRAM SITE COMPLETED - CASE CLOSED					
17	LA HMS		1220 E CARSON ST CARSON CA 90745	ESE	0.06 / 310.23	2	170	
18	LA HMS		1226 E CARSON ST CARSON CA 90745	ESE	0.06 / 334.08	3	171	
19	CLEANUP SITES	NICHOLSON INVESTMENT GROUP	"1202 CARSON STREET, EAST" CARSON CA 90810	SE	0.06 / 335.39	2	171	
			Site Facility Type Status: CLEANUP PROGRAM SITE COMPLETED - CASE CLOSED					
19	LA HMS		1202 E CARSON ST CARSON CA 90745	SE	0.06 / 335.39	2	173	
19	RCRA NON GEN	INLAND KENWORTH INC US	1202 E CARSON ST CARSON CA 90745	SE	0.06 / 335.39	2	173	
			EPA Handler ID: CAL000382039					
19	RCRA LQG	FORMER ACTIVE RV	1202 E CARSON ST CARSON CA 90745	SE	0.06 / 335.39	2	174	
			EPA Handler ID: CAR000223115					
20	CLEANUP SITES	CHEVRON PIPELINE - DOMINGUEZ CHANNEL @ CARSON	CARSON STREET CARSON CA 90745	SSE	0.07 / 360.34	1	176	
			Site Facility Type Status: CLEANUP PROGRAM SITE COMPLETED - CASE CLOSED					
21	CLEANUP SITES	CRIMSON PIPELINE - DOMINGUEZ CHANNEL @ CARSON	CARSON STREET CARSON CA 90745	SSE	0.07 / 364.60	1	179	
			Site Facility Type Status: CLEANUP PROGRAM SITE COMPLETED - CASE CLOSED					
22	CLEANUP SITES	TESORO PIPELINE - DOMINGUEZ CHANNEL @ CARSON	CARSON STREET CARSON CA 90745	S	0.08 / 434.82	0	183	
			Site Facility Type Status: CLEANUP PROGRAM SITE COMPLETED - CASE CLOSED					
23	LA COUNTY CUPA	J & M PERALTA FARMS	21420 PERRY ST CARSON CA 90745	NNE	0.09 / 460.33	-1	190	
24	VCP	SEA CREST PARCEL (A. K.A. PERRY STREET INVESTIGATION AREA)	INTERSECTION OF ALVAR STREET AND WINGATE STREET, BORDERED TO THE EAST BY PERRY STREET CARSON CA 90745	N	0.09 / 461.01	0	190	

Map Key	DB	Company/Site Name	Address	Direction	Distance (mi/ft)	Elev Diff (ft)	Page Number
			<i>Estor/EPA ID Cleanup Status:</i> 60000140 CERTIFIED O&M - LAND USE RESTRICTIONS ONLY AS OF 5/14/2012				
24	LUR	SEA CREST PARCEL (A. K.A. PERRY STREET INVESTIGATION AREA)	INTERSECTION OF ALVAR STREET AND WINGATE STREET, BORDERED TO THE EAST BY PERRY STREET CARSON CA 90745	N	0.09 / 461.01	0	192
			<i>Estor/EPA ID Cleanup Status:</i> 60000140 CERTIFIED O&M - LAND USE RESTRICTIONS ONLY AS OF 5/14/2012				
24	ENVIROSTOR	SEA CREST PARCEL (A. K.A. PERRY STREET INVESTIGATION AREA)	INTERSECTION OF ALVAR STREET AND WINGATE STREET, BORDERED TO THE EAST BY PERRY STREET CARSON CA 90745	N	0.09 / 461.01	0	195
			<i>Estor/EPA ID Cleanup Status:</i> 60000140 CERTIFIED O&M - LAND USE RESTRICTIONS ONLY AS OF 5/14/2012				
25	CLEANUP SITES	DOMINGUEZ CHANNEL @ CARSON STREET (RELLC)	N/A CARSON STREET CARSON CA 90745	SSE	0.10 / 523.20	-1	197
			<i>Site Facility Type Status:</i> CLEANUP PROGRAM SITE OPEN - SITE ASSESSMENT				
26	CLEANUP SITES	DOMINGUEZ CHANNEL @ CARSON STREET (LADPW)	DOMINGUEZ CHANNEL CARSON CA 90745	SSE	0.11 / 571.91	-1	282
			<i>Site Facility Type Status:</i> CLEANUP PROGRAM SITE COMPLETED - CASE CLOSED				
27	LA HMS		1249 E CARSON ST CARSON CA 907451630	ESE	0.11 / 587.60	4	287
28	LA HMS		1101 E CARSON ST CARSON CA 90745	WSW	0.11 / 595.84	5	288
29	LA HMS		21402 S PERRY ST CARSON CA 907451609	NNE	0.12 / 633.37	-1	288
30	RCRA NON GEN	RICHARD CORPUZ	21408 S TROYTON LANE CARSON CA 90745-1617	NW	0.12 / 651.82	12	289
			<i>EPA Handler ID:</i> CAC003023437				
30	RCRA NON GEN	RICHARD CORPUZ	21408 S TROYTON LN CARSON CA 90745-1617	NW	0.12 / 651.82	12	290
			<i>EPA Handler ID:</i> CAC003057301				
31	CLEANUP SITES	SHELL PIPELINE 0367 - DOMINGUEZ CHANNEL @ CARSON	CARSON STREET CARSON CA 90745	SSE	0.13 / 686.07	0	291
			<i>Site Facility Type Status:</i> CLEANUP PROGRAM SITE COMPLETED - CASE CLOSED				
32	RCRA SQG	DOMINGUEZ CHANNEL SOUTH OF CARSON ST	405 FWY AND E CARSON ST 330 FT E OF INTERSECTION CARSON CA 90745	WSW	0.14 / 750.27	3	295
			<i>EPA Handler ID:</i> CAR000221580				

Map Key	DB	Company/Site Name	Address	Direction	Distance (mi/ft)	Elev Diff (ft)	Page Number
33	DELISTED TNK	TOSCO/UNOCAL #31088	1025 E CARSON ST CARSON CA 90745	WNW	0.14 / 751.82	5	296
34	RCRA NON GEN	MICHAEL LEGASPI	1228 E 218TH ST CARSON CA 90745 <i>EPA Handler ID: CAC002971858</i>	SE	0.14 / 753.46	5	297
35	CLEANUP SITES	76 SERVICE STATION	1025 E. CARSON STREET CARSON CA 90746 <i>Site Facility Type / Status: CLEANUP PROGRAM SITE COMPLETED - CASE CLOSED</i>	W	0.15 / 785.39	4	298
35	LUST	TOSCO - 76 STATION #6082	1025 CARSON ST E CARSON CA 90745 <i>Global ID Status Status Date: T0603702871 OPEN - REMEDIATION 10/20/2006</i>	W	0.15 / 785.39	4	300
35	LA HMS		1025 E CARSON ST CARSON CA 907453415	W	0.15 / 785.39	4	354
35	HHSS	UNION OIL SERVICE STATION 6082	1025 EAST CARSON CARSON CA 90745	W	0.15 / 785.39	4	356
35	HHSS	SERVICE STATION 6082	1025 E CARSON CARSON CA 93745	W	0.15 / 785.39	4	356
35	UST	CARSON UNION 76	1025 E CARSON ST CARSON CA 90745 <i>Facility ID: LACoFA0006700</i>	W	0.15 / 785.39	4	356
35	EMISSIONS	CARSON UNION 76, KAMBIZ KATIRAI	1025 E CARSON CARSON CA 90745	W	0.15 / 785.39	4	356
35	CERS TANK	CARSON UNION 76	1025 E CARSON ST CARSON CA 90745 <i>Site ID: 103403</i>	W	0.15 / 785.39	4	357
35	HIST TANK	UNION OIL SERVICE STATION 6082	1025 EAST CARSON CARSON CA	W	0.15 / 785.39	4	365
35	HIST TANK	SERVICE STATION 6082	1025 E CARSON CARSON CA	W	0.15 / 785.39	4	365
35	RCRA NON GEN	FORMER UNOCAL 351816	1025 E CARSON ST CARSON CA 90745-3415 <i>EPA Handler ID: CAL000408019</i>	W	0.15 / 785.39	4	365

Map Key	DB	Company/Site Name	Address	Direction	Distance (mi/ft)	Elev Diff (ft)	Page Number
35	LA COUNTY CUPA	CARSON UNION 76	1025 E CARSON ST CARSON CA 90745	W	0.15 / 785.39	4	366
36	LA COUNTY CUPA	REPUBLIC MACHINERY CO INC	1000 E CARSON DR CARSON CA 90745	WSW	0.16 / 834.05	3	366
37	LA COUNTY CUPA	VILLAGE RV	21910 RECREATION RD CARSON CA 90745	S	0.16 / 839.13	3	367
38	RCRA NON GEN	TERESITA PUREZA	21534 WEISER AVE CARSON CA 90745 <i>EPA Handler ID: CAC002985252</i>	ENE	0.16 / 840.41	5	367
39	LA HMS		1010 E CARSON ST CARSON CA 90745	WSW	0.16 / 849.49	3	368
40	RCRA NON GEN	BENJAMIN CASTELLANOS	21317 S TROYTON LN CARSON CA 90745-1601 <i>EPA Handler ID: CAC003033484</i>	NW	0.16 / 860.28	16	368
41	RCRA SQG	J CS CLEANERS	1331 E CARSON ST CARSON CA 90745 <i>EPA Handler ID: CAD981625429</i>	E	0.17 / 901.99	5	369
41	DRYCLEANERS	JC CLEANERS	1331 E CARSON ST CARSON CA 907451631	E	0.17 / 901.99	5	370
41	DRYCLEANERS	J C CLEANERS	1331 E CARSON ST CARSON CA 907450000	E	0.17 / 901.99	5	370
41	EMISSIONS	J.C. CLEANERS, JUANITA CLARK D	1331 E. CARSON CARSON CA 90745	E	0.17 / 901.99	5	371
41	DRYC GRANT	JC's Cleaners	1331 E Carson St Carson CA 90745-1631	E	0.17 / 901.99	5	372
41	LA COUNTY CUPA	JC'S CLEANERS	1331 E CARSON ST CARSON CA 90745	E	0.17 / 901.99	5	372
42	LA HMS		21830 RECREATION RD CARSON CA 907452381	SSE	0.17 / 910.35	4	372
42	LA COUNTY CUPA	GO KART WORLD	21830 RECREATION RD CARSON CA 90745	SSE	0.17 / 910.35	4	372

Map Key	DB	Company/Site Name	Address	Direction	Distance (mi/ft)	Elev Diff (ft)	Page Number
43	RCRA NON GEN	BURKLAND VINCE	1324 E 216TH ST CARSON CA 90745 <i>EPA Handler ID: CAC003078664</i>	E	0.17 / 918.40	5	372
44	RCRA TSD	OPRAH YELP	21901 ACARUS AVE CARSON CA 90745 <i>EPA Handler ID: CAC003006981</i>	SE	0.18 / 929.14	6	373
44	RCRA NON GEN	OPRAH YELP	21901 ACARUS AVE CARSON CA 90745 <i>EPA Handler ID: CAC003006981</i>	SE	0.18 / 929.14	6	375
45	LA HMS		1000 E CARSON ST CARSON CA 90745	WSW	0.18 / 936.15	0	376
45	RCRA NON GEN	MOUNTUNE LLC	1000 E CARSON STREET CARSON CA 90745 <i>EPA Handler ID: CAC002981901</i>	WSW	0.18 / 936.15	0	376
45	RCRA TSD	MOUNTUNE LLC	1000 E CARSON STREET CARSON CA 90745 <i>EPA Handler ID: CAC003008213</i>	WSW	0.18 / 936.15	0	377
45	RCRA NON GEN	MOUNTUNE LLC	1000 E CARSON STREET CARSON CA 90745 <i>EPA Handler ID: CAC003008213</i>	WSW	0.18 / 936.15	0	378
45	RCRA NON GEN	MOUNTUNE LLC	1000 E CARSON STREET CARSON CA 90745 <i>EPA Handler ID: CAL000452496</i>	WSW	0.18 / 936.15	0	379
46	CLEANUP SITES	SHELL PIPELINE CORRIDOR - W/O DOMINGUEZ CHANNEL @ CARSON	CARSON STREET CARSON CA 90745	WSW	0.18 / 966.45	1	380
<i>Site Facility Type / Status: CLEANUP PROGRAM SITE COMPLETED - CASE CLOSED</i>							
47	LA HMS		1347 E CARSON ST CARSON CA 90745	E	0.20 / 1,051.98	5	383
48	RCRA NON GEN	ROY BROWN	1316 E 215TH PL CARSON CA 90745-1622 <i>EPA Handler ID: CAC003066057</i>	ENE	0.20 / 1,052.76	5	383
49	LA HMS		939 E CARSON ST CARSON CA 907453413	W	0.20 / 1,066.28	0	384
49	LA COUNTY CUPA	JACK IN THE BOX #3525	939 E CARSON ST CARSON CA 90745	W	0.20 / 1,066.28	0	384

Map Key	DB	Company/Site Name	Address	Direction	Distance (mi/ft)	Elev Diff (ft)	Page Number
49	RCRA LQG	SHELL PIPELINE COMPANY LP - CARSON VAULT SIT	939 EAST CARSON STREET CARSON CA 90745	W	0.20 / 1,066.28	0	385
			<i>EPA Handler ID:</i> CAP000185280				
50	RCRA NON GEN	CARRILLO, MARIA	21826 FOLEY AVENUE CARSON CA 90745	SW	0.21 / 1,084.14	1	387
			<i>EPA Handler ID:</i> CAC002995487				
51	RCRA NON GEN	HELEN MITCHELL	21917 ACARUS AVE CARSON CA 90745-2311	SE	0.21 / 1,104.04	5	388
			<i>EPA Handler ID:</i> CAC003041253				
52	RCRA NON GEN	THERESA AGUAYO	21315 WEISER AVE CARSON CA 90745	NE	0.22 / 1,147.76	5	389
			<i>EPA Handler ID:</i> CAC003083637				
53	RCRA NON GEN	ESTER DEGUZMAN	1050 EAST 219 THE STREET CARSON CA 90745	SSW	0.22 / 1,155.19	1	390
			<i>EPA Handler ID:</i> CAC002967399				
54	CLEANUP SITES	ACTA SOUTH - PARCEL SE-334	E. CARSON ST. CARSON CA 90810	W	0.24 / 1,271.79	1	391
			<i>Site Facility Type Status:</i> CLEANUP PROGRAM SITE COMPLETED - CASE CLOSED				
55	LA SML	VERA LANE	21801 VERA ST CARSON CA 90745	ESE	0.27 / 1,442.50	5	393
56	SWF/LF	Blocker Dump	21600 Bonita St Carson CA 99999	W	0.28 / 1,471.63	2	393
57	LA SWF	Shell Oil CO.	21200 Vera Street, Carson, CA Carson CA <i>Status:</i> Closed	NE	0.37 / 1,944.67	6	393
58	LDS	Gardena Valley No. 6	213th Street (21001 Chico Street) Carson CA 90745	NW	0.37 / 1,956.17	5	394
59	FED BROWNFIELDS	Carson City Hall Renovation	701 to 801 E Carson St Carson CA 90745	W	0.38 / 2,029.26	4	396
60	ENVIROSTOR	CARSON CITY HALL RENOVATION	701 TO 801 E CARSON ST. CARSON CA 90745	W	0.40 / 2,109.34	4	397
			<i>Estor/EPA ID Cleanup Status:</i> 60002140 INACTIVE - NEEDS EVALUATION AS OF 12/14/2015				
61	RCRA TSD	TONI ONTIVEROS	21315 LOSTINE AVENUE CARSON CA 90745-1715	ENE	0.42 / 2,233.24	6	399

Map Key	DB	Company/Site Name	Address	Direction	Distance (mi/ft)	Elev Diff (ft)	Page Number	
			<i>EPA Handler ID:</i> CAC003010707					
62	RCRA TSD	ELIZABETH CORDOVA	1525 EAST 218TH STREET CARSON CA 90745	ESE	0.46 / 2,438.14	6	400	
			<i>EPA Handler ID:</i> CAC003016476					
63	SWF/LF	Gardena Valley #6 (Ford Center)	21007 Chico St Carson CA 90745	NNW	0.47 / 2,478.62	4	401	
			<i>Act Opl Status Activity:</i> Closed Solid Waste Disposal Site					
63	LA SWF	Gardena Valley #6 (Ford Center)	21007 Chico Street, Carson, CA 90745 Carson CA	NNW	0.47 / 2,478.62	4	402	
			<i>Status:</i> Closed					
64	CLEANUP SITES	ETHYL CORP.	1201 E. LOMITA BLVD CARSON CA 90745	NW	0.47 / 2,481.80	-1	402	
			<i>Site Facility Type Status:</i> CLEANUP PROGRAM SITE COMPLETED - CASE CLOSED					
64	CLEANUP SITES	SOMERSET DISTRIBUTORS	20499 S. REEVES AVE CARSON CA 90810	NW	0.47 / 2,481.80	-1	404	
			<i>Site Facility Type Status:</i> CLEANUP PROGRAM SITE COMPLETED - CASE CLOSED					
64	CLEANUP SITES	CITY OF CARSON - L & M FRANKLIN INV.	2035 E. 223RD ST CARSON CA 90745	NW	0.47 / 2,481.80	-1	406	
			<i>Site Facility Type Status:</i> CLEANUP PROGRAM SITE OPEN - INACTIVE					
64	CLEANUP SITES	MONSATO CARSON PLANT	2100 E. 223RD ST CARSON CA 90810	NW	0.47 / 2,481.80	-1	407	
			<i>Site Facility Type Status:</i> CLEANUP PROGRAM SITE OPEN - INACTIVE					
64	CLEANUP SITES	K AND T LOGISTIC CENTER	2417 E. CARSON AVE CARSON CA 90810	NW	0.47 / 2,481.80	-1	409	
			<i>Site Facility Type Status:</i> CLEANUP PROGRAM SITE COMPLETED - CASE CLOSED					
64	CLEANUP SITES	CITY OF CARSON - PEPSI BOTTLING GROUP	19700 S. FIGUROA ST CARSON CA 90745	NW	0.47 / 2,481.80	-1	410	
			<i>Site Facility Type Status:</i> CLEANUP PROGRAM SITE OPEN - INACTIVE					
64	CLEANUP SITES	VICTORIA INDUSTRIAL PARK	331-401 W. VICTORIA ST CARSON CA 90220	NW	0.47 / 2,481.80	-1	411	
			<i>Site Facility Type Status:</i> CLEANUP PROGRAM SITE COMPLETED - CASE CLOSED					
64	CLEANUP SITES	DOMINGUEZ HILLS / CALLENDER PROPERTY	17809 PALM CRT CARSON CA 90746	NW	0.47 / 2,481.80	-1	413	
			<i>Site Facility Type Status:</i> CLEANUP PROGRAM SITE COMPLETED - CASE CLOSED					
65	ENVIROSTOR	GARDENA VALLEY LANDFILL NO. 6	CHICO AND DOMINGUEZ STREET CARSON CA 90746	NNW	0.56 / 2,968.66	0	415	
			<i>Estor/EPA ID Cleanup Status:</i> 19490105 INACTIVE - NEEDS EVALUATION AS OF 8/3/2020					

Map Key	DB	Company/Site Name	Address	Direction	Distance (mi/ft)	Elev Diff (ft)	Page Number
66	ENVIROSTOR	GOLDEN WEST CIRCUITS, INC. - CARSON	1139 E. DOMINGUEZ STREET #A CARSON CA 90746	N	0.64 / 3,374.63	0	420
<i>Estor/EPA ID Cleanup Status:</i> 71002805 REFER: OTHER AGENCY AS OF							
67	ENVIROSTOR	OLD QUAKER PAINT CO	21243 SOUTH AVALON BOULEVARD CARSON CA 90745	WNW	0.65 / 3,435.69	0	420
<i>Estor/EPA ID Cleanup Status:</i> 19280371 REFER: EPA AS OF 8/24/2007							
68	ENVIROSTOR	ALPERT & ALPERT IRON & METAL	21930 S. WILMINGTON AVE. CARSON CA 90810	ESE	0.76 / 4,024.36	8	421
<i>Estor/EPA ID Cleanup Status:</i> 19990052 REFER: 1248 LOCAL AGENCY AS OF 1/15/2004							
69	ENVIROSTOR	DEL AMO ELEMENTARY SCHOOL	21228 WATER STREET CARSON CA 90745	ENE	0.77 / 4,059.24	8	422
<i>Estor/EPA ID Cleanup Status:</i> 60000406 NO FURTHER ACTION AS OF 9/11/2008							
70	RCRA CORRACTS	HUCK INTERNATIONAL INC	900 EAST WATSON CENTER ROAD CARSON CA 90745-0000	SSW	0.86 / 4,554.59	17	423
<i>EPA Handler ID:</i> CAD044429884							
71	ENVIROSTOR	CLEAN STEEL INC.	2061 E. 220TH STREET CARSON CA 90810	ESE	0.86 / 4,565.63	8	452
<i>Estor/EPA ID Cleanup Status:</i> 70000130 REFER: 1248 LOCAL AGENCY AS OF 9/7/2005							
72	ENVIROSTOR	RAINBOW TANK CLEANERS	21119 WILMINGTON AVENUE LONG BEACH CA 90810	ENE	0.90 / 4,763.54	9	452
<i>Estor/EPA ID Cleanup Status:</i> 71002321 REFER: OTHER AGENCY AS OF							
73	ENVIROSTOR	HUCK INTERNATIONAL INC	900 E WATSON CENTER RD CARSON CA 907450000	SSW	0.90 / 4,766.40	18	453
<i>Estor/EPA ID Cleanup Status:</i> CAD044429884							
73	ENVIROSTOR	HUCK INTERNATIONAL INC DBA ALCOA FASTENING SYSTEMS	900 E WATSON CENTER RD CARSON CA 907450000	SSW	0.90 / 4,766.40	18	454
<i>Estor/EPA ID Cleanup Status:</i> 80001388 NO FURTHER ACTION AS OF 4/7/2011							
73	HWP	HUCK INTERNATIONAL INC	900 E WATSON CENTER RD CARSON CA 907450000	SSW	0.90 / 4,766.40	18	457
<i>Estor/EPA ID:</i> CAD044429884							
74	ENVIROSTOR	HUCK INTERNATIONAL, INC..	900 WATSON CENTER ROAD CARSON CA 90745	SSW	0.91 / 4,800.08	18	458
<i>Estor/EPA ID Cleanup Status:</i> 71003679 REFER: OTHER AGENCY AS OF							
74	ENVIROSTOR	HUCK INTERNATIONAL, INC..	900 WATSON CENTER ROAD CARSON CA 90745	SSW	0.91 / 4,800.08	18	459
<i>Estor/EPA ID Cleanup Status:</i> 71003680 REFER: OTHER AGENCY AS OF							
75	RCRA CORRACTS	CHEMICAL RAINBOW TANK LINES	21119 WILMINGTON AVE LONG BEACH CA 90810	ENE	0.94 / 4,971.79	10	459

Map Key	DB	Company/Site Name	Address	Direction	Distance (mi/ft)	Elev Diff (ft)	Page Number	
			<i>EPA Handler ID:</i> CAD009774118					
75	ENVIROSTOR	RAINBOW INC	21119 WILMINGTON AVE LONG BEACH CA 908100000	ENE	0.94 / 4,971.79	10	475	
			<i>Estor/EPA ID Cleanup Status:</i> CAD009774118					
75	ENVIROSTOR	RAINBOW LLC	21119 WILMINGTON AVE CARSON CA 908100000	ENE	0.94 / 4,971.79	10	476	
			<i>Estor/EPA ID Cleanup Status:</i> 80001649 ACTIVE AS OF 1/1/2008					
75	HWP	RAINBOW INC	21119 WILMINGTON AVE LONG BEACH CA 908100000	ENE	0.94 / 4,971.79	10	494	
			<i>Estor/EPA ID:</i> CAD009774118					
76	RCRA CORRACTS	NIKLOR CHEMICAL CO., INC.	2060 E 220TH STREET LONG BEACH CA 90810	ESE	0.96 / 5,069.41	8	495	
			<i>EPA Handler ID:</i> CAD008392052					
76	ENVIROSTOR	NIKLOR CHEMICAL CO INC	2060 E 220TH ST LONG BEACH CA 908100000	ESE	0.96 / 5,069.41	8	498	
			<i>Estor/EPA ID Cleanup Status:</i> CAD008392052					
76	ENVIROSTOR	NIKLOR CHEMICAL CO INC	2060 E 220TH ST LONG BEACH CA 908100000	ESE	0.96 / 5,069.41	8	499	
			<i>Estor/EPA ID Cleanup Status:</i> 80001581 NO ACTION REQUIRED AS OF 6/19/2013					
76	ENVIROSTOR	NIKLOR CHEMICAL COMPANY INC.	2060 E. 220TH ST. CARSON CA 90810	ESE	0.96 / 5,069.41	8	500	
			<i>Estor/EPA ID Cleanup Status:</i> 19281226 REFER: 1248 LOCAL AGENCY AS OF 5/27/2004					
76	HWP	NIKLOR CHEMICAL CO INC	2060 E 220TH ST LONG BEACH CA 908100000	ESE	0.96 / 5,069.41	8	500	
			<i>Estor/EPA ID:</i> CAD008392052					
77	ENVIROSTOR	PIONEER VIDEO MFG., INC.	1041 E. 230TH STREET CARSON CA 90745	S	0.96 / 5,089.87	17	501	
			<i>Estor/EPA ID Cleanup Status:</i> 71002654 REFER: OTHER AGENCY AS OF					

Executive Summary: Summary by Data Source

Standard

Federal

NPL - National Priority List

A search of the NPL database, dated Sep 22, 2020 has found that there are 1 NPL site(s) within approximately 1.00 miles of the project property.

<u>Lower Elevation</u>	<u>Address</u>	<u>Direction</u>	<u>Distance (mi/ft)</u>	<u>Map Key</u>
MONTROSE CHEMICAL CORP.	20201 S NORMANDIE AVE TORRANCE CA 90502	W	0.03 / 157.08	8
<i>EPA ID: CAD008242711</i>				

SEMS - SEMS List 8R Active Site Inventory

A search of the SEMS database, dated Oct 28, 2020 has found that there are 1 SEMS site(s) within approximately 0.50 miles of the project property.

<u>Lower Elevation</u>	<u>Address</u>	<u>Direction</u>	<u>Distance (mi/ft)</u>	<u>Map Key</u>
MONTROSE CHEMICAL CORP.	20201 S NORMANDIE AVE TORRANCE CA 90502	SSW	0.04 / 206.20	9
<i>EPA ID: CAD008242711</i>				

RCRA CORRACTS - RCRA CORRACTS-Corrective Action

A search of the RCRA CORRACTS database, dated Oct 19, 2020 has found that there are 3 RCRA CORRACTS site(s) within approximately 1.00 miles of the project property.

<u>Equal/Higher Elevation</u>	<u>Address</u>	<u>Direction</u>	<u>Distance (mi/ft)</u>	<u>Map Key</u>
HUCK INTERNATIONAL INC	900 EAST WATSON CENTER ROAD CARSON CA 90745-0000	SSW	0.86 / 4,554.59	70
<i>EPA Handler ID: CAD044429884</i>				
CHEMICAL RAINBOW TANK LINES	21119 WILMINGTON AVE LONG BEACH CA 90810	ENE	0.94 / 4,971.79	75
<i>EPA Handler ID: CAD009774118</i>				
NIKLOR CHEMICAL CO., INC.	2060 E 220TH STREET LONG BEACH CA 90810	ESE	0.96 / 5,069.41	76
<i>EPA Handler ID: CAD008392052</i>				

RCRA TSD - RCRA non-CORRACTS TSD Facilities

A search of the RCRA TSD database, dated Oct 19, 2020 has found that there are 4 RCRA TSD site(s) within approximately 0.50 miles of the project property.

<u>Equal/Higher Elevation</u>	<u>Address</u>	<u>Direction</u>	<u>Distance (mi/ft)</u>	<u>Map Key</u>
OPRAH YELP	21901 ACARUS AVE CARSON CA 90745	SE	0.18 / 929.14	44
	<i>EPA Handler ID: CAC003006981</i>			
TONI ONTIVEROS	21315 LOSTINE AVENUE CARSON CA 90745-1715	ENE	0.42 / 2,233.24	61
	<i>EPA Handler ID: CAC003010707</i>			
ELIZABETH CORDOVA	1525 EAST 218TH STREET CARSON CA 90745	ESE	0.46 / 2,438.14	62
	<i>EPA Handler ID: CAC003016476</i>			

<u>Lower Elevation</u>	<u>Address</u>	<u>Direction</u>	<u>Distance (mi/ft)</u>	<u>Map Key</u>
MOUNTUNE LLC	1000 E CARSON STREET CARSON CA 90745	WSW	0.18 / 936.15	45
	<i>EPA Handler ID: CAC003008213</i>			

RCRA LQG - RCRA Generator List

A search of the RCRA LQG database, dated Oct 19, 2020 has found that there are 2 RCRA LQG site(s) within approximately 0.25 miles of the project property.

<u>Equal/Higher Elevation</u>	<u>Address</u>	<u>Direction</u>	<u>Distance (mi/ft)</u>	<u>Map Key</u>
FORMER ACTIVE RV	1202 E CARSON ST CARSON CA 90745	SE	0.06 / 335.39	19
	<i>EPA Handler ID: CAR000223115</i>			
SHELL PIPELINE COMPANY LP - CARSON VAULT SIT	939 EAST CARSON STREET CARSON CA 90745	W	0.20 / 1,066.28	49
	<i>EPA Handler ID: CAP000185280</i>			

RCRA SQG - RCRA Small Quantity Generators List

A search of the RCRA SQG database, dated Oct 19, 2020 has found that there are 5 RCRA SQG site(s) within approximately 0.25 miles of the project property.

<u>Equal/Higher Elevation</u>	<u>Address</u>	<u>Direction</u>	<u>Distance (mi/ft)</u>	<u>Map Key</u>
AIR HARBOR MACHINE CO INC	21611 PERRY ST CARSON CA 90745	E	0.00 / 0.00	1
	<i>EPA Handler ID: CAD008504185</i>			
SHELL OIL CO	21611 S PERRY ST CARSON CA 90475	E	0.00 / 0.00	1
	<i>EPA Handler ID: CAR000150862</i>			
VINCES AUTOMOTIVE SPECIALITIES	1209 E CARSON ST CARSON CA 90745	ESE	0.02 / 123.52	7
	<i>EPA Handler ID: CAR000221572</i>			

<u>Equal/Higher Elevation</u>	<u>Address</u>	<u>Direction</u>	<u>Distance (mi/ft)</u>	<u>Map Key</u>
DOMINGUEZ CHANNEL SOUTH OF CARSON ST	405 FWY AND E CARSON ST 330 FT E OF INTERSECTION CARSON CA 90745 <i>EPA Handler ID: CAR000221580</i>	WSW	0.14 / 750.27	32
J CS CLEANERS	1331 E CARSON ST CARSON CA 90745 <i>EPA Handler ID: CAD981625429</i>	E	0.17 / 901.99	41

RCRA NON GEN - RCRA Non-Generators

A search of the RCRA NON GEN database, dated Oct 19, 2020 has found that there are 21 RCRA NON GEN site(s) within approximately 0.25 miles of the project property.

<u>Equal/Higher Elevation</u>	<u>Address</u>	<u>Direction</u>	<u>Distance (mi/ft)</u>	<u>Map Key</u>
CAROLY LEE	1136 E 215TH ST CARSON CA 90745 <i>EPA Handler ID: CAC002986238</i>	NNW	0.02 / 121.65	6
RICK NICKEL INC DBA RICKS LUBE & TUNE & BRAKES	1209 E CARSON ST CARSON CA 90745 <i>EPA Handler ID: CAL000374011</i>	ESE	0.02 / 123.52	7
TEXACO DOWNSTREAM #211316	1209 E CARSON ST CARSON CA 90745-1630 <i>EPA Handler ID: CAL000254205</i>	ESE	0.02 / 123.52	7
JANE ALIMURUNG	21508 ALVAR PL CARSON CA 90745 <i>EPA Handler ID: CAC003052160</i>	N	0.05 / 240.30	13
INLAND KENWORTH INC US	1202 E CARSON ST CARSON CA 90745 <i>EPA Handler ID: CAL000382039</i>	SE	0.06 / 335.39	19
RICHARD CORPUZ	21408 S TROYTON LN CARSON CA 90745-1617 <i>EPA Handler ID: CAC003057301</i>	NW	0.12 / 651.82	30
RICHARD CORPUZ	21408 S TROYTON LANE CARSON CA 90745-1617 <i>EPA Handler ID: CAC003023437</i>	NW	0.12 / 651.82	30
MICHAEL LEGASPI	1228 E 218TH ST CARSON CA 90745 <i>EPA Handler ID: CAC002971858</i>	SE	0.14 / 753.46	34
FORMER UNOCAL 351816	1025 E CARSON ST CARSON CA 90745-3415 <i>EPA Handler ID: CAL000408019</i>	W	0.15 / 785.39	35
TERESITA PUREZA	21534 WEISER AVE CARSON CA 90745	ENE	0.16 / 840.41	38

<u>Equal/Higher Elevation</u>	<u>Address</u>	<u>Direction</u>	<u>Distance (mi/ft)</u>	<u>Map Key</u>
	<i>EPA Handler ID: CAC002985252</i>			
BENJAMIN CASTELLANOS	21317 S TROYTON LN CARSON CA 90745-1601	NW	0.16 / 860.28	40
	<i>EPA Handler ID: CAC003033484</i>			
BURKLAND VINCE	1324 E 216TH ST CARSON CA 90745	E	0.17 / 918.40	43
	<i>EPA Handler ID: CAC003078664</i>			
OPRAH YELP	21901 ACARUS AVE CARSON CA 90745	SE	0.18 / 929.14	44
	<i>EPA Handler ID: CAC003006981</i>			
ROY BROWN	1316 E 215TH PL CARSON CA 90745-1622	ENE	0.20 / 1,052.76	48
	<i>EPA Handler ID: CAC003066057</i>			
CARRILLO, MARIA	21826 FOLEY AVENUE CARSON CA 90745	SW	0.21 / 1,084.14	50
	<i>EPA Handler ID: CAC002995487</i>			
HELEN MITCHELL	21917 ACARUS AVE CARSON CA 90745-2311	SE	0.21 / 1,104.04	51
	<i>EPA Handler ID: CAC003041253</i>			
THERESA AGUAYO	21315 WEISER AVE CARSON CA 90745	NE	0.22 / 1,147.76	52
	<i>EPA Handler ID: CAC003083637</i>			
ESTER DEGUZMAN	1050 EAST 219 THE STREET CARSON CA 90745	SSW	0.22 / 1,155.19	53
	<i>EPA Handler ID: CAC002967399</i>			
<u>Lower Elevation</u>	<u>Address</u>	<u>Direction</u>	<u>Distance (mi/ft)</u>	<u>Map Key</u>
MOUNTUNE LLC	1000 E CARSON STREET CARSON CA 90745	WSW	0.18 / 936.15	45
	<i>EPA Handler ID: CAC002981901</i>			
MOUNTUNE LLC	1000 E CARSON STREET CARSON CA 90745	WSW	0.18 / 936.15	45
	<i>EPA Handler ID: CAC003008213</i>			
MOUNTUNE LLC	1000 E CARSON STREET CARSON CA 90745	WSW	0.18 / 936.15	45
	<i>EPA Handler ID: CAL000452496</i>			

FED BROWNFIELDS - The Assessment, Cleanup and Redevelopment Exchange System (ACRES) Brownfield Database

A search of the FED BROWNFIELDS database, dated Sep 3, 2019 has found that there are 1 FED BROWNFIELDS site(s) within approximately 0.50 miles of the project property.

<u>Equal/Higher Elevation</u>	<u>Address</u>	<u>Direction</u>	<u>Distance (mi/ft)</u>	<u>Map Key</u>
Carson City Hall Renovation	701 to 801 E Carson St Carson CA 90745	W	0.38 / 2,029.26	59

SUPERFUND ROD - Superfund Decision Documents

A search of the SUPERFUND ROD database, dated Sep 22, 2020 has found that there are 1 SUPERFUND ROD site(s) within approximately 1.00 miles of the project property.

<u>Lower Elevation</u>	<u>Address</u>	<u>Direction</u>	<u>Distance (mi/ft)</u>	<u>Map Key</u>
MONTROSE CHEMICAL CORP.	20201 S NORMANDIE AVE TORRANCE CA 90502	SSW	0.04 / 206.20	9

State

ENVIROSTOR - EnviroStor Database

A search of the ENVIROSTOR database, dated Oct 5, 2020 has found that there are 20 ENVIROSTOR site(s) within approximately 1.00 miles of the project property.

<u>Equal/Higher Elevation</u>	<u>Address</u>	<u>Direction</u>	<u>Distance (mi/ft)</u>	<u>Map Key</u>
PERRY STREET	21502-21526 PERRY STREET CARSON CA 90745	SE	0.01 / 59.20	3
<i>Estor/EPA ID Cleanup Status: 19460004 NO FURTHER ACTION AS OF 10/17/2003</i>				
SEA CREST PARCEL (A.K.A. PERRY STREET INVESTIGATION AREA)	INTERSECTION OF ALVAR STREET AND WINGATE STREET, BORDERED TO THE EAST BY PERRY STREET CARSON CA 90745	N	0.09 / 461.01	24
<i>Estor/EPA ID Cleanup Status: 60000140 CERTIFIED O&M - LAND USE RESTRICTIONS ONLY AS OF 5/14/2012</i>				
CARSON CITY HALL RENOVATION	701 TO 801 E CARSON ST. CARSON CA 90745	W	0.40 / 2,109.34	60
<i>Estor/EPA ID Cleanup Status: 60002140 INACTIVE - NEEDS EVALUATION AS OF 12/14/2015</i>				
GARDENA VALLEY LANDFILL NO. 6	CHICO AND DOMINGUEZ STREET CARSON CA 90746	NNW	0.56 / 2,968.66	65
<i>Estor/EPA ID Cleanup Status: 19490105 INACTIVE - NEEDS EVALUATION AS OF 8/3/2020</i>				
GOLDEN WEST CIRCUITS, INC. - CARSON	1139 E. DOMINGUEZ STREET #A CARSON CA 90746	N	0.64 / 3,374.63	66
<i>Estor/EPA ID Cleanup Status: 71002805 REFER: OTHER AGENCY AS OF</i>				
OLD QUAKER PAINT CO	21243 SOUTH AVALON BOULEVARD CARSON CA 90745	WNW	0.65 / 3,435.69	67
<i>Estor/EPA ID Cleanup Status: 19280371 REFER: EPA AS OF 8/24/2007</i>				
ALPERT & ALPERT IRON & METAL	21930 S. WILMINGTON AVE. CARSON CA 90810	ESE	0.76 / 4,024.36	68
<i>Estor/EPA ID Cleanup Status: 19990052 REFER: 1248 LOCAL AGENCY AS OF 1/15/2004</i>				

<u>Equal/Higher Elevation</u>	<u>Address</u>	<u>Direction</u>	<u>Distance (mi/ft)</u>	<u>Map Key</u>
DEL AMO ELEMENTARY SCHOOL	21228 WATER STREET CARSON CA 90745	ENE	0.77 / 4,059.24	69
<i>Estor/EPA ID Cleanup Status: 60000406 NO FURTHER ACTION AS OF 9/11/2008</i>				
CLEAN STEEL INC.	2061 E. 220TH STREET CARSON CA 90810	ESE	0.86 / 4,565.63	71
<i>Estor/EPA ID Cleanup Status: 70000130 REFER: 1248 LOCAL AGENCY AS OF 9/7/2005</i>				
RAINBOW TANK CLEANERS	21119 WILMINGTON AVENUE LONG BEACH CA 90810	ENE	0.90 / 4,763.54	72
<i>Estor/EPA ID Cleanup Status: 71002321 REFER: OTHER AGENCY AS OF</i>				
HUCK INTERNATIONAL INC DBA ALCOA FASTENING SYSTEMS	900 E WATSON CENTER RD CARSON CA 907450000	SSW	0.90 / 4,766.40	73
<i>Estor/EPA ID Cleanup Status: 80001388 NO FURTHER ACTION AS OF 4/7/2011</i>				
HUCK INTERNATIONAL INC	900 E WATSON CENTER RD CARSON CA 907450000	SSW	0.90 / 4,766.40	73
<i>Estor/EPA ID Cleanup Status: CAD044429884 </i>				
HUCK INTERNATIONAL, INC..	900 WATSON CENTER ROAD CARSON CA 90745	SSW	0.91 / 4,800.08	74
<i>Estor/EPA ID Cleanup Status: 71003680 REFER: OTHER AGENCY AS OF</i>				
HUCK INTERNATIONAL, INC..	900 WATSON CENTER ROAD CARSON CA 90745	SSW	0.91 / 4,800.08	74
<i>Estor/EPA ID Cleanup Status: 71003679 REFER: OTHER AGENCY AS OF</i>				
RAINBOW LLC	21119 WILMINGTON AVE CARSON CA 908100000	ENE	0.94 / 4,971.79	75
<i>Estor/EPA ID Cleanup Status: 80001649 ACTIVE AS OF 1/1/2008</i>				
RAINBOW INC	21119 WILMINGTON AVE LONG BEACH CA 908100000	ENE	0.94 / 4,971.79	75
<i>Estor/EPA ID Cleanup Status: CAD009774118 </i>				
NIKLOR CHEMICAL COMPANY INC.	2060 E. 220TH ST. CARSON CA 90810	ESE	0.96 / 5,069.41	76
<i>Estor/EPA ID Cleanup Status: 19281226 REFER: 1248 LOCAL AGENCY AS OF 5/27/2004</i>				
NIKLOR CHEMICAL CO INC	2060 E 220TH ST LONG BEACH CA 908100000	ESE	0.96 / 5,069.41	76
<i>Estor/EPA ID Cleanup Status: 80001581 NO ACTION REQUIRED AS OF 6/19/2013</i>				
NIKLOR CHEMICAL CO INC	2060 E 220TH ST LONG BEACH CA 908100000	ESE	0.96 / 5,069.41	76
<i>Estor/EPA ID Cleanup Status: CAD008392052 </i>				
PIONEER VIDEO MFG., INC.	1041 E. 230TH STREET CARSON CA 90745	S	0.96 / 5,089.87	77
<i>Estor/EPA ID Cleanup Status: 71002654 REFER: OTHER AGENCY AS OF</i>				

SWF/LF - Solid Waste Information System (SWIS)

A search of the SWF/LF database, dated Oct 15, 2020 has found that there are 2 SWF/LF site(s) within approximately 0.50 miles of the project property.

<u>Equal/Higher Elevation</u>	<u>Address</u>	<u>Direction</u>	<u>Distance (mi/ft)</u>	<u>Map Key</u>
Blocker Dump	21600 Bonita St Carson CA 99999	W	0.28 / 1,471.63	56
Gardena Valley #6 (Ford Center)	21007 Chico St Carson CA 90745	NNW	0.47 / 2,478.62	63

Act Opl Status | Activity: Closed | Solid Waste Disposal Site

HWP - EnviroStor Hazardous Waste Facilities

A search of the HWP database, dated Oct 5, 2020 has found that there are 3 HWP site(s) within approximately 1.00 miles of the project property.

<u>Equal/Higher Elevation</u>	<u>Address</u>	<u>Direction</u>	<u>Distance (mi/ft)</u>	<u>Map Key</u>
HUCK INTERNATIONAL INC	900 E WATSON CENTER RD CARSON CA 907450000 <i>Estor/EPA ID: CAD044429884</i>	SSW	0.90 / 4,766.40	73
RAINBOW INC	21119 WILMINGTON AVE LONG BEACH CA 908100000 <i>Estor/EPA ID: CAD009774118</i>	ENE	0.94 / 4,971.79	75
NIKLOR CHEMICAL CO INC	2060 E 220TH ST LONG BEACH CA 908100000 <i>Estor/EPA ID: CAD008392052</i>	ESE	0.96 / 5,069.41	76

LDS - Land Disposal Sites

A search of the LDS database, dated Nov 16, 2020 has found that there are 1 LDS site(s) within approximately 0.50 miles of the project property.

<u>Equal/Higher Elevation</u>	<u>Address</u>	<u>Direction</u>	<u>Distance (mi/ft)</u>	<u>Map Key</u>
Gardena Valley No. 6	213th Street (21001 Chico Street) Carson CA 90745	NW	0.37 / 1,956.17	58

LUST - Leaking Underground Fuel Tank Reports

A search of the LUST database, dated Nov 16, 2020 has found that there are 2 LUST site(s) within approximately 0.50 miles of the project property.

<u>Equal/Higher Elevation</u>	<u>Address</u>	<u>Direction</u>	<u>Distance (mi/ft)</u>	<u>Map Key</u>
TEXACO SERVICE STATION (FORMER)	1209 CARSON ST. E. CARSON CA 90801 <i>Global ID Status Status Date: T0603722212 COMPLETED - CASE CLOSED 3/9/2015</i>	ESE	0.02 / 123.52	7

<u>Equal/Higher Elevation</u>	<u>Address</u>	<u>Direction</u>	<u>Distance (mi/ft)</u>	<u>Map Key</u>
TOSCO - 76 STATION #6082	1025 CARSON ST E CARSON CA 90745	W	0.15 / 785.39	35

Global ID | Status | Status Date: T0603702871 | OPEN - REMEDIATION | 10/20/2006

UST - Permitted Underground Storage Tank (UST) in GeoTracker

A search of the UST database, dated Nov 16, 2020 has found that there are 1 UST site(s) within approximately 0.25 miles of the project property.

<u>Equal/Higher Elevation</u>	<u>Address</u>	<u>Direction</u>	<u>Distance (mi/ft)</u>	<u>Map Key</u>
CARSON UNION 76	1025 E CARSON ST CARSON CA 90745	W	0.15 / 785.39	35

Facility ID: LACoFA0006700

HHSS - Historical Hazardous Substance Storage Information Database

A search of the HHSS database, dated Aug 27, 2015 has found that there are 2 HHSS site(s) within approximately 0.25 miles of the project property.

<u>Equal/Higher Elevation</u>	<u>Address</u>	<u>Direction</u>	<u>Distance (mi/ft)</u>	<u>Map Key</u>
SERVICE STATION 6082	1025 E CARSON CARSON CA 93745	W	0.15 / 785.39	35

UNION OIL SERVICE STATION 6082	1025 EAST CARSON CARSON CA 90745	W	0.15 / 785.39	35
-----------------------------------	-------------------------------------	---	---------------	--------------------

DELISTED TNK - Delisted Storage Tanks

A search of the DELISTED TNK database, dated Dec 9, 2020 has found that there are 1 DELISTED TNK site(s) within approximately 0.25 miles of the project property.

<u>Equal/Higher Elevation</u>	<u>Address</u>	<u>Direction</u>	<u>Distance (mi/ft)</u>	<u>Map Key</u>
TOSCO/UNOCAL #31088	1025 E CARSON ST CARSON CA 90745	WNW	0.14 / 751.82	33

CERS TANK - California Environmental Reporting System (CERS) Tanks

A search of the CERS TANK database, dated Oct 26, 2020 has found that there are 1 CERS TANK site(s) within approximately 0.25 miles of the project property.

<u>Equal/Higher Elevation</u>	<u>Address</u>	<u>Direction</u>	<u>Distance (mi/ft)</u>	<u>Map Key</u>
CARSON UNION 76	1025 E CARSON ST CARSON CA 90745	W	0.15 / 785.39	35

Site ID: 103403

LUR - Site Mitigation and Brownfields Reuse Program Facility Sites with Land Use Restrictions

A search of the LUR database, dated Oct 5, 2020 has found that there are 1 LUR site(s) within approximately 0.50 miles of the project

property.

<u>Equal/Higher Elevation</u>	<u>Address</u>	<u>Direction</u>	<u>Distance (mi/ft)</u>	<u>Map Key</u>
SEA CREST PARCEL (A.K.A. PERRY STREET INVESTIGATION AREA)	INTERSECTION OF ALVAR STREET AND WINGATE STREET, BORDERED TO THE EAST BY PERRY STREET CARSON CA 90745 <i>Estor/EPA ID Cleanup Status: 60000140 CERTIFIED O&M - LAND USE RESTRICTIONS ONLY AS OF 5/14/2012</i>	N	0.09 / 461.01	24

DEED - Deed Restrictions and Land Use Restrictions

A search of the DEED database, dated Nov 16, 2020 has found that there are 1 DEED site(s) within approximately 0.50 miles of the project property.

<u>Equal/Higher Elevation</u>	<u>Address</u>	<u>Direction</u>	<u>Distance (mi/ft)</u>	<u>Map Key</u>
CARSON AIR HARBOR	21611 PERRY ST CARSON CA	E	0.00 / 0.00	1

VCP - Voluntary Cleanup Program

A search of the VCP database, dated Oct 5, 2020 has found that there are 2 VCP site(s) within approximately 0.50 miles of the project property.

<u>Equal/Higher Elevation</u>	<u>Address</u>	<u>Direction</u>	<u>Distance (mi/ft)</u>	<u>Map Key</u>
PERRY STREET	21502-21526 PERRY STREET CARSON CA 90745 <i>Estor/EPA ID Cleanup Status: 19460004 NO FURTHER ACTION AS OF 10/17/2003</i>	SE	0.01 / 59.20	3
SEA CREST PARCEL (A.K.A. PERRY STREET INVESTIGATION AREA)	INTERSECTION OF ALVAR STREET AND WINGATE STREET, BORDERED TO THE EAST BY PERRY STREET CARSON CA 90745 <i>Estor/EPA ID Cleanup Status: 60000140 CERTIFIED O&M - LAND USE RESTRICTIONS ONLY AS OF 5/14/2012</i>	N	0.09 / 461.01	24

CLEANUP SITES - GeoTracker Cleanup Program Sites

A search of the CLEANUP SITES database, dated Nov 16, 2020 has found that there are 24 CLEANUP SITES site(s) within approximately 0.50 miles of the project property.

<u>Equal/Higher Elevation</u>	<u>Address</u>	<u>Direction</u>	<u>Distance (mi/ft)</u>	<u>Map Key</u>
CARSON AIR HARBOR	21611 PERRY ST CARSON CA <i>Site Facility Type Status: CLEANUP PROGRAM SITE COMPLETED - CASE CLOSED</i>	E	0.00 / 0.00	1
FORMER TEXACO SERVICE STATION	1209 E. CARSON STREET CARSON CA 90746 <i>Site Facility Type Status: CLEANUP PROGRAM SITE COMPLETED - CASE CLOSED</i>	ESE	0.02 / 123.52	7
SHELL PIPELINE LEAK - COLONY HOLDINGS	1211 CARSON AVE. CARSON CA 90810 <i>Site Facility Type Status: CLEANUP PROGRAM SITE COMPLETED - CASE CLOSED</i>	E	0.05 / 280.43	15

<u>Equal/Higher Elevation</u>	<u>Address</u>	<u>Direction</u>	<u>Distance (mi/ft)</u>	<u>Map Key</u>
COURTLAND PROWELL	"1216 CARSON STREET, EAST" CARSON CA 90810	SE	0.06 / 303.72	<u>16</u>
	<i>Site Facility Type Status: CLEANUP PROGRAM SITE COMPLETED - CASE CLOSED</i>			
NICHOLSON INVESTMENT GROUP	"1202 CARSON STREET, EAST" CARSON CA 90810	SE	0.06 / 335.39	<u>19</u>
	<i>Site Facility Type Status: CLEANUP PROGRAM SITE COMPLETED - CASE CLOSED</i>			
CHEVRON PIPELINE - DOMINGUEZ CHANNEL @ CARSON	CARSON STREET CARSON CA 90745	SSE	0.07 / 360.34	<u>20</u>
	<i>Site Facility Type Status: CLEANUP PROGRAM SITE COMPLETED - CASE CLOSED</i>			
CRIMSON PIPELINE - DOMINGUEZ CHANNEL @ CARSON	CARSON STREET CARSON CA 90745	SSE	0.07 / 364.60	<u>21</u>
	<i>Site Facility Type Status: CLEANUP PROGRAM SITE COMPLETED - CASE CLOSED</i>			
TESORO PIPELINE - DOMINGUEZ CHANNEL @ CARSON	CARSON STREET CARSON CA 90745	S	0.08 / 434.82	<u>22</u>
	<i>Site Facility Type Status: CLEANUP PROGRAM SITE COMPLETED - CASE CLOSED</i>			
76 SERVICE STATION	1025 E. CARSON STREET CARSON CA 90746	W	0.15 / 785.39	<u>35</u>
	<i>Site Facility Type Status: CLEANUP PROGRAM SITE COMPLETED - CASE CLOSED</i>			
SHELL PIPELINE CORRIDOR - W/O DOMINGUEZ CHANNEL @ CARSON	CARSON STREET CARSON CA 90745	WSW	0.18 / 966.45	<u>46</u>
	<i>Site Facility Type Status: CLEANUP PROGRAM SITE COMPLETED - CASE CLOSED</i>			
ACTA SOUTH - PARCEL SE-334	E. CARSON ST. CARSON CA 90810	W	0.24 / 1,271.79	<u>54</u>
	<i>Site Facility Type Status: CLEANUP PROGRAM SITE COMPLETED - CASE CLOSED</i>			
<u>Lower Elevation</u>	<u>Address</u>	<u>Direction</u>	<u>Distance (mi/ft)</u>	<u>Map Key</u>
BP PIPELINE - DOMINGUEZ CHANNEL @ CARSON	CARSON STREET CARSON CA 90745	W	0.02 / 120.56	<u>5</u>
	<i>Site Facility Type Status: CLEANUP PROGRAM SITE COMPLETED - CASE CLOSED</i>			
SHELL PIPELINE	21500 PERRY ST CARSON CA 90745	NE	0.05 / 238.36	<u>12</u>
	<i>Site Facility Type Status: CLEANUP PROGRAM SITE OPEN - SITE ASSESSMENT</i>			
DOMINGUEZ CHANNEL @ CARSON STREET (RELLC)	N/A CARSON STREET CARSON CA 90745	SSE	0.10 / 523.20	<u>25</u>
	<i>Site Facility Type Status: CLEANUP PROGRAM SITE OPEN - SITE ASSESSMENT</i>			
DOMINGUEZ CHANNEL @ CARSON STREET (LADPW)	DOMINGUEZ CHANNEL CARSON CA 90745	SSE	0.11 / 571.91	<u>26</u>

<u>Lower Elevation</u>	<u>Address</u>	<u>Direction</u>	<u>Distance (mi/ft)</u>	<u>Map Key</u>
<i>Site Facility Type Status: CLEANUP PROGRAM SITE COMPLETED - CASE CLOSED</i>				
SHELL PIPELINE 0367 - DOMINGUEZ CHANNEL @ CARSON	CARSON STREET CARSON CA 90745	SSE	0.13 / 686.07	31
<i>Site Facility Type Status: CLEANUP PROGRAM SITE COMPLETED - CASE CLOSED</i>				
DOMINGUEZ HILLS / CALLENDER PROPERTY	17809 PALM CRT CARSON CA 90746	NW	0.47 / 2,481.80	64
<i>Site Facility Type Status: CLEANUP PROGRAM SITE COMPLETED - CASE CLOSED</i>				
VICTORIA INDUSTRIAL PARK	331-401 W. VICTORIA ST CARSON CA 90220	NW	0.47 / 2,481.80	64
<i>Site Facility Type Status: CLEANUP PROGRAM SITE COMPLETED - CASE CLOSED</i>				
CITY OF CARSON - PEPSI BOTTLING GROUP	19700 S. FIGUROA ST CARSON CA 90745	NW	0.47 / 2,481.80	64
<i>Site Facility Type Status: CLEANUP PROGRAM SITE OPEN - INACTIVE</i>				
K AND T LOGISTIC CENTER	2417 E. CARSON AVE CARSON CA 90810	NW	0.47 / 2,481.80	64
<i>Site Facility Type Status: CLEANUP PROGRAM SITE COMPLETED - CASE CLOSED</i>				
MONSATO CARSON PLANT	2100 E. 223RD ST CARSON CA 90810	NW	0.47 / 2,481.80	64
<i>Site Facility Type Status: CLEANUP PROGRAM SITE OPEN - INACTIVE</i>				
CITY OF CARSON - L & M FRANKLIN INV.	2035 E. 223RD ST CARSON CA 90745	NW	0.47 / 2,481.80	64
<i>Site Facility Type Status: CLEANUP PROGRAM SITE OPEN - INACTIVE</i>				
SOMERSET DISTRIBUTORS	20499 S. REEVES AVE CARSON CA 90810	NW	0.47 / 2,481.80	64
<i>Site Facility Type Status: CLEANUP PROGRAM SITE COMPLETED - CASE CLOSED</i>				
ETHYL CORP.	1201 E. LOMITA BLVD CARSON CA 90745	NW	0.47 / 2,481.80	64
<i>Site Facility Type Status: CLEANUP PROGRAM SITE COMPLETED - CASE CLOSED</i>				

HIST TANK - Historical Hazardous Substance Storage Container Information - Facility Summary

A search of the HIST TANK database, dated May 27, 1988 has found that there are 2 HIST TANK site(s) within approximately 0.25 miles of the project property.

<u>Equal/Higher Elevation</u>	<u>Address</u>	<u>Direction</u>	<u>Distance (mi/ft)</u>	<u>Map Key</u>
UNION OIL SERVICE STATION 6082	1025 EAST CARSON CARSON CA	W	0.15 / 785.39	35
SERVICE STATION 6082	1025 E CARSON CARSON CA	W	0.15 / 785.39	35

County

LA SML - Los Angeles County - Site Mitigation List

A search of the LA SML database, dated Jul 20, 2020 has found that there are 1 LA SML site(s) within approximately 0.50 miles of the project property.

<u>Equal/Higher Elevation</u>	<u>Address</u>	<u>Direction</u>	<u>Distance (mi/ft)</u>	<u>Map Key</u>
VERA LANE	21801 VERA ST CARSON CA 90745	ESE	0.27 / 1,442.50	55

LA SWF - Los Angeles County - Solid Waste Sites

A search of the LA SWF database, dated Sep 2, 2020 has found that there are 2 LA SWF site(s) within approximately 0.50 miles of the project property.

<u>Equal/Higher Elevation</u>	<u>Address</u>	<u>Direction</u>	<u>Distance (mi/ft)</u>	<u>Map Key</u>
Shell Oil CO.	21200 Vera Street, Carson, CA Carson CA <i>Status: Closed</i>	NE	0.37 / 1,944.67	57
Gardena Valley #6 (Ford Center)	21007 Chico Street, Carson, CA 90745 Carson CA <i>Status: Closed</i>	NNW	0.47 / 2,478.62	63

LA COUNTY CUPA - Los Angeles County - CUPA Program Records

A search of the LA COUNTY CUPA database, dated Mar 25, 2020 has found that there are 11 LA COUNTY CUPA site(s) within approximately 0.25 miles of the project property.

<u>Equal/Higher Elevation</u>	<u>Address</u>	<u>Direction</u>	<u>Distance (mi/ft)</u>	<u>Map Key</u>
AIR HARBOR MACHINE CO INC	21611 PERRY ST CARSON CA 90745	E	0.00 / 0.00	1
RICKS LUBE & TUNE & BRAKES	1209 E CARSON ST CARSON CA 90745	ESE	0.02 / 123.52	7
DISCOUNT VANS	1135 E CARSON ST CARSON CA 90745	WSW	0.05 / 244.39	14
CARSON UNION 76	1025 E CARSON ST CARSON CA 90745	W	0.15 / 785.39	35
REPUBLIC MACHINERY CO INC	1000 E CARSON DR CARSON CA 90745	WSW	0.16 / 834.05	36

<u>Equal/Higher Elevation</u>	<u>Address</u>	<u>Direction</u>	<u>Distance (mi/ft)</u>	<u>Map Key</u>
VILLAGE RV	21910 RECREATION RD CARSON CA 90745	S	0.16 / 839.13	37
JC'S CLEANERS	1331 E CARSON ST CARSON CA 90745	E	0.17 / 901.99	41
GO KART WORLD	21830 RECREATION RD CARSON CA 90745	SSE	0.17 / 910.35	42
JACK IN THE BOX #3525	939 E CARSON ST CARSON CA 90745	W	0.20 / 1,066.28	49

<u>Lower Elevation</u>	<u>Address</u>	<u>Direction</u>	<u>Distance (mi/ft)</u>	<u>Map Key</u>
TOP VEGTABLE FARMS	21506 PERRY ST CARSON CA 90745	NE	0.04 / 221.83	11
J & M PERALTA FARMS	21420 PERRY ST CARSON CA 90745	NNE	0.09 / 460.33	23

LA HMS - Los Angeles County - HMS List

A search of the LA HMS database, dated Nov 5, 2020 has found that there are 18 LA HMS site(s) within approximately 0.25 miles of the project property.

<u>Equal/Higher Elevation</u>	<u>Address</u>	<u>Direction</u>	<u>Distance (mi/ft)</u>	<u>Map Key</u>
	21611 S PERRY ST CARSON CA 90746	E	0.00 / 0.00	1
	21610 S PERRY ST #8 CARSON CA 90745	E	0.01 / 40.27	2
	1152 E CARSON ST CARSON CA 90745	SE	0.02 / 80.29	4
	1209 E CARSON ST CARSON CA 90745	ESE	0.02 / 123.52	7
	1220 E CARSON ST CARSON CA 90745	ESE	0.06 / 310.23	17

<u>Equal/Higher Elevation</u>	<u>Address</u>	<u>Direction</u>	<u>Distance (mi/ft)</u>	<u>Map Key</u>
	1226 E CARSON ST CARSON CA 90745	ESE	0.06 / 334.08	18
	1202 E CARSON ST CARSON CA 90745	SE	0.06 / 335.39	19
	1249 E CARSON ST CARSON CA 907451630	ESE	0.11 / 587.60	27
	1101 E CARSON ST CARSON CA 90745	WSW	0.11 / 595.84	28
	1025 E CARSON ST CARSON CA 907453415	W	0.15 / 785.39	35
	1010 E CARSON ST CARSON CA 90745	WSW	0.16 / 849.49	39
	21830 RECREATION RD CARSON CA 907452381	SSE	0.17 / 910.35	42
	1347 E CARSON ST CARSON CA 90745	E	0.20 / 1,051.98	47
	939 E CARSON ST CARSON CA 907453413	W	0.20 / 1,066.28	49
<u>Lower Elevation</u>	<u>Address</u>	<u>Direction</u>	<u>Distance (mi/ft)</u>	<u>Map Key</u>
	1141 E CARSON ST CARSON CA 90745	WSW	0.04 / 208.68	10
	21506 S PERRY ST CARSON CA 90745	NE	0.04 / 221.83	11
	21402 S PERRY ST CARSON CA 907451609	NNE	0.12 / 633.37	29
	1000 E CARSON ST CARSON CA 90745	WSW	0.18 / 936.15	45

<u>Lower Elevation</u>	<u>Address</u>	<u>Direction</u>	<u>Distance (mi/ft)</u>	<u>Map Key</u>
------------------------	----------------	------------------	-------------------------	----------------

Non Standard

Federal

FINDS/FRS - Facility Registry Service/Facility Index

A search of the FINDS/FRS database, dated Jun 15, 2020 has found that there are 3 FINDS/FRS site(s) within approximately 0.02 miles of the project property.

<u>Equal/Higher Elevation</u>	<u>Address</u>	<u>Direction</u>	<u>Distance (mi/ft)</u>	<u>Map Key</u>
CARSON AIR HARBOR	21611 PERRY ST CARSON CA 90745	E	0.00 / 0.00	1
SHELL OIL CO	21611 SOUTH PERRY STREET CARSON CA 90745-1613	E	0.00 / 0.00	1
AIR HARBOR MACHINE CO INC	21611 PERRY ST CARSON CA 90745	E	0.00 / 0.00	1

State

DRYCLEANERS - Dry Cleaning Facilities

A search of the DRYCLEANERS database, dated Nov 10, 2020 has found that there are 2 DRYCLEANERS site(s) within approximately 0.25 miles of the project property.

<u>Equal/Higher Elevation</u>	<u>Address</u>	<u>Direction</u>	<u>Distance (mi/ft)</u>	<u>Map Key</u>
JC CLEANERS	1331 E CARSON ST CARSON CA 907451631	E	0.17 / 901.99	41
J C CLEANERS	1331 E CARSON ST CARSON CA 907450000	E	0.17 / 901.99	41

DRYC GRANT - Non-Toxic Dry Cleaning Incentive Program

A search of the DRYC GRANT database, dated Feb 28, 2018 has found that there are 1 DRYC GRANT site(s) within approximately 0.25 miles of the project property.

<u>Equal/Higher Elevation</u>	<u>Address</u>	<u>Direction</u>	<u>Distance (mi/ft)</u>	<u>Map Key</u>
JC's Cleaners	1331 E Carson St Carson CA 90745-1631	E	0.17 / 901.99	41

HAZNET - Hazardous Waste Manifest Data

A search of the HAZNET database, dated Oct 24, 2016 has found that there are 8 HAZNET site(s) within approximately 0.02 miles of the project property.

<u>Equal/Higher Elevation</u>	<u>Address</u>	<u>Direction</u>	<u>Distance (mi/ft)</u>	<u>Map Key</u>
TRITON DIAGNOSTICS INC	21611 S PERRY ST CARSON CA 90745	E	0.00 / 0.00	1
CARSON TRAILERS	21611 PERRY ST CARSON CA 907450000	E	0.00 / 0.00	1
BEACH BOATS INC	21611 PERRY ST CARSON CA 907450000	E	0.00 / 0.00	1
SHELL OIL CO	21611 S PERRY ST CARSON CA 904750000	E	0.00 / 0.00	1
1X AIR HARBOR MACHINE	21611 PERRY ST. CARSON CA 907450000	E	0.00 / 0.00	1
CARSON AIR HARBOR LIMITED	21611 PERRY ST CARSON CA 907450000	E	0.00 / 0.00	1
AIR HARBOR MACHINE CO INC	21611 PERRY ST CARSON CA 907450000	E	0.00 / 0.00	1
PROWELL FAMILY TRUST	1152 E CARSON ST CARSON CA 90745	SE	0.02 / 80.29	4

HIST MANIFEST - Historical Hazardous Waste Manifest Data

A search of the HIST MANIFEST database, dated Dec 31, 1992 has found that there are 2 HIST MANIFEST site(s) within approximately 0.02 miles of the project property.

<u>Equal/Higher Elevation</u>	<u>Address</u>	<u>Direction</u>	<u>Distance (mi/ft)</u>	<u>Map Key</u>
	21611 PERRY ST. CARSON CA 907450000	E	0.00 / 0.00	1
	21611 PERRY ST CARSON CA 907450000	E	0.00 / 0.00	1

CERS HAZ - California Environmental Reporting System (CERS) Hazardous Waste Sites

A search of the CERS HAZ database, dated Oct 26, 2020 has found that there are 1 CERS HAZ site(s) within approximately 0.12 miles

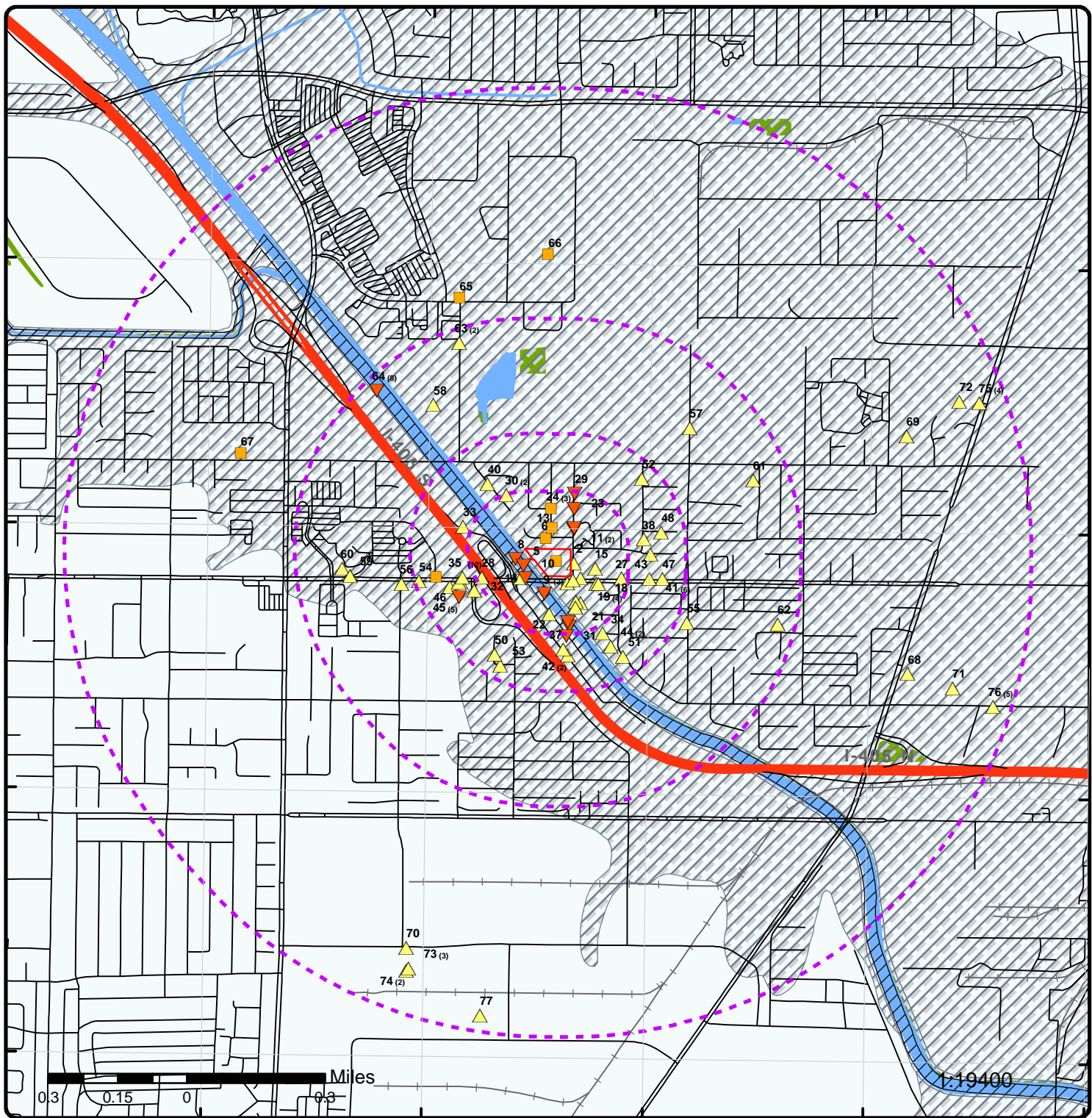
of the project property.

<u>Equal/Higher Elevation</u>	<u>Address</u>	<u>Direction</u>	<u>Distance (mi/ft)</u>	<u>Map Key</u>
RICKS LUBE & TUNE & BRAKES	1209 E CARSON ST CARSON CA 90745	ESE	0.02 / 123.52	<u>7</u>

EMISSIONS - Toxic Pollutant Emissions Facilities

A search of the EMISSIONS database, dated Dec 31, 2018 has found that there are 2 EMISSIONS site(s) within approximately 0.25 miles of the project property.

<u>Equal/Higher Elevation</u>	<u>Address</u>	<u>Direction</u>	<u>Distance (mi/ft)</u>	<u>Map Key</u>
CARSON UNION 76, KAMBIZ KATIRAI	1025 E CARSON CARSON CA 90745	W	0.15 / 785.39	<u>35</u>
J.C. CLEANERS, JUANITA CLARK D	1331 E. CARSON CARSON CA 90745	E	0.17 / 901.99	<u>41</u>

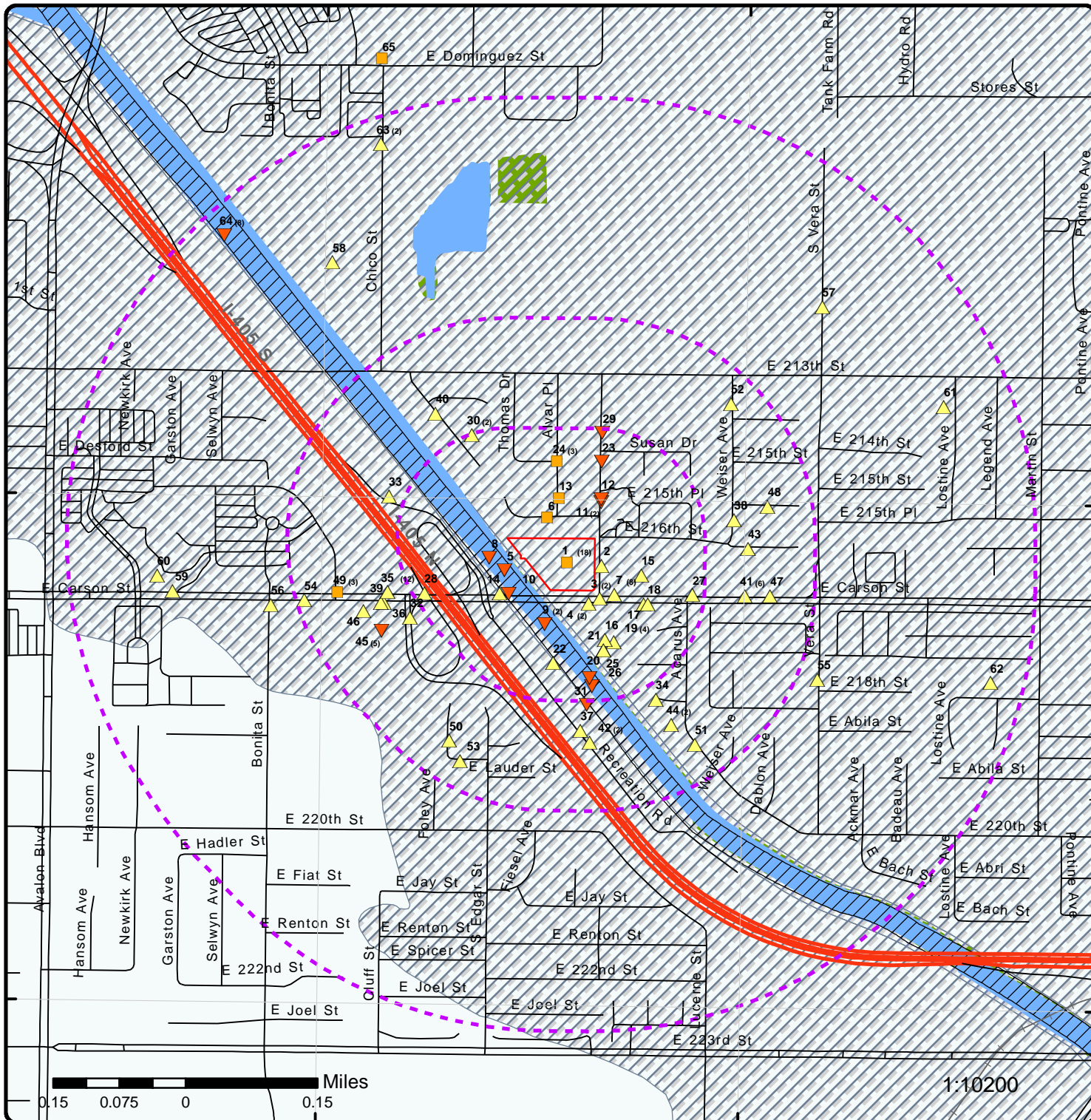


Map : 1.0 Mile Radius

Order Number: 20322800357
Address: 21611 South Perry Street, Carson, CA



Project Property	Rails	State Boundary	FWS Special Designation Areas
Buffer Outline	Major Highways	National Priority List Sites	State Brownfield Sites
Eris Sites with Higher Elevation	Major Highways Ramps	National Wetland	State Brownfield Areas
Eris Sites with Same Elevation	Major Roads	Indian Reserve Land	State Superfund Areas: Dept. of Defense
Eris Sites with Lower Elevation	Major Roads Ramps	Historic Fill	State Superfund Areas: NPL
Eris Sites with Unknown Elevation	Secondary Roads	100 Year Flood Zone	WQARF Areas
County Boundary	Secondary Roads Ramps	500 Year Flood Zone	Federal Lands: Dept. of Defense (owned/administered areas)
	Local Roads and Ramps		



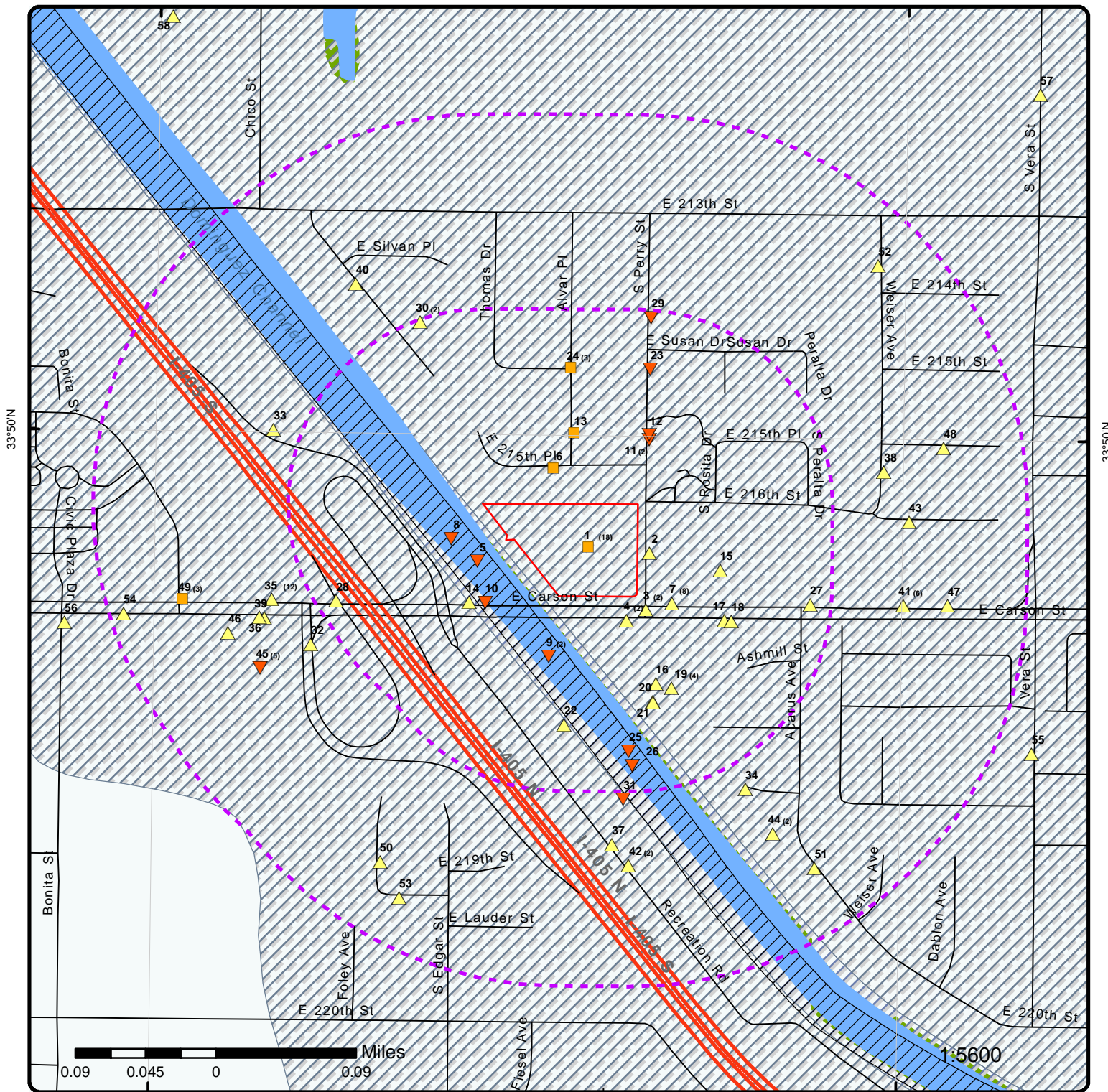
Map : 0.5 Mile Radius

Order Number: 20322800357

Address: 21611 South Perry Street, Carson, CA



Project Property	Rails	State Boundary	FWS Special Designation Areas
Buffer Outline	Major Highways	National Priority List Sites	State Brownfield Sites
Eris Sites with Higher Elevation	Major Highways Ramps	National Wetland	State Brownfield Areas
Eris Sites with Same Elevation	Major Roads	Indian Reserve Land	State Superfund Areas: Dept. of Defense
Eris Sites with Lower Elevation	Major Roads Ramps	Historic Fill	State Superfund Areas: NPL
Eris Sites with Unknown Elevation	Secondary Roads	100 Year Flood Zone	WQARF Areas
County Boundary	Secondary Roads Ramps	500 Year Flood Zone	Federal Lands: Dept. of Defense (owned/administered areas)
	Local Roads and Ramps		



Map : 0.25 Mile Radius

Order Number: 20322800357
Address: 21611 South Perry Street, Carson, CA



Project Property	Rails	State Boundary	FWS Special Designation Areas
Buffer Outline	Major Highways	National Priority List Sites	State Brownfield Sites
Eris Sites with Higher Elevation	Major Highways Ramps	National Wetland	State Brownfield Areas
Eris Sites with Same Elevation	Major Roads	Indian Reserve Land	State Superfund Areas: Dept. of Defense
Eris Sites with Lower Elevation	Major Roads Ramps	Historic Fill	State Superfund Areas: NPL
Eris Sites with Unknown Elevation	Secondary Roads	100 Year Flood Zone	WQARF Areas
County Boundary	Secondary Roads Ramps	500 Year Flood Zone	Federal Lands: Dept. of Defense (owned/administered areas)
	Local Roads and Ramps		



33°49'30"N

33°49'30"N

250 125 0 250 m

1:10000

Source: Esri, Maxar, GeoEye, Earthstar Geographics, CNES/Airbus DS, USDA, USGS, AeroGRID, IGN, and the GIS User Community

Aerial Year: 2015

Address: 21611 South Perry Street, Carson, CA

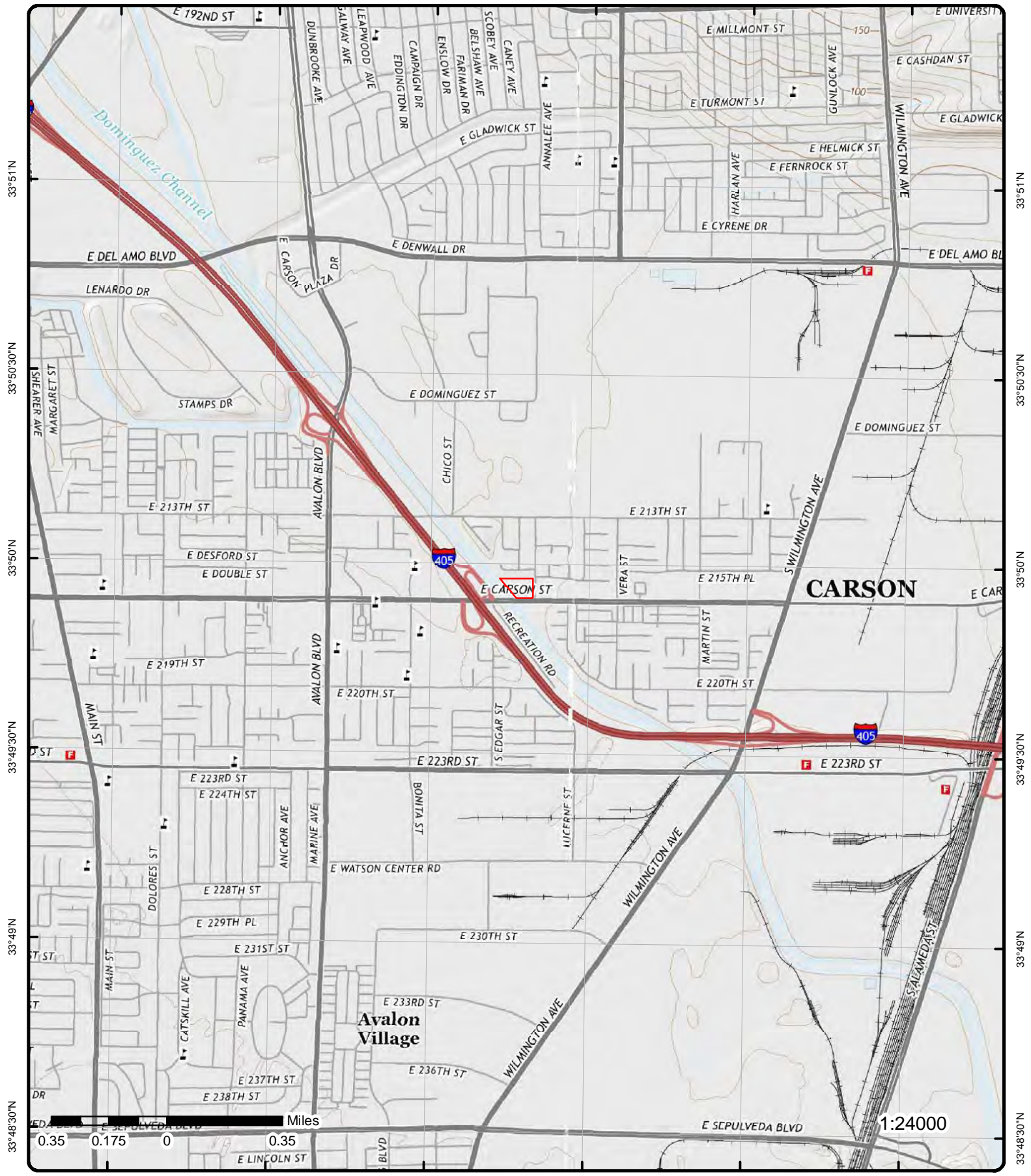
Source: ESRI World Imagery

Order Number: 20322800357



© ERIS Information Limited Partnership

118°16'30"W 118°16'W 118°15'30"W 118°15'W 118°14'30"W 118°14'W



Topographic Map Year: 2015

Address: 21611 South Perry Street, CA

Quadrangle(s): Long Beach, CA; Torrance, CA

Source: USGS Topographic Map

Order Number: 20322800357



© ERIS Information Inc.

Detail Report

Map Key	Number of Records	Direction	Distance (mi/ft)	Elev/Diff (ft)	Site	DB
1	1 of 18	E	0.00 / 0.00	17.48 / 0	AIR HARBOR MACHINE CO INC 21611 PERRY ST CARSON CA 90745	RCRA SQG

EPA Handler ID: CAD008504185
Gen Status Universe: Small Quantity Generator
Contact Name:
Contact Address: US
Contact Phone No and Ext:
Contact Email:
Contact Country: US
County Name: LOS ANGELES
EPA Region: 09
Land Type:
Receive Date: 19960901

Violation/Evaluation Summary

Note: NO RECORDS: As of Oct 2020, there are no Compliance Monitoring and Enforcement (violation) records associated with this facility (EPA ID).

Handler Summary

Importer Activity: No
Mixed Waste Generator: No
Transporter Activity: No
Transfer Facility: No
Onsite Burner Exemption: No
Furnace Exemption: No
Underground Injection Activity: No
Commercial TSD: No
Used Oil Transporter: No
Used Oil Transfer Facility: No
Used Oil Processor: No
Used Oil Refiner: No
Used Oil Burner: No
Used Oil Market Burner: No
Used Oil Spec Marketer: No

Hazardous Waste Handler Details

Sequence No: 1
Receive Date: 19960901
Handler Name: AIR HARBOR MACHINE CO INC
Federal Waste Generator Code: 2
Generator Code Description: Small Quantity Generator
Source Type: Implementer

Owner/Operator Details

Owner/Operator Ind: Current Owner	Street No:
Type: Private	Street 1: NOT REQUIRED
Name: NOT REQUIRED	Street 2:
Date Became Current:	City: NOT REQUIRED

Map Key	Number of Records	Direction	Distance (mi/ft)	Elev/Diff (ft)	Site	DB
Date Ended Current:					State:	ME
Phone:	415-555-1212				Country:	
Source Type:	Implementer				Zip Code:	99999
Owner/Operator Ind:		Current Operator			Street No:	
Type:	Private				Street 1:	NOT REQUIRED
Name:	NOT REQUIRED				Street 2:	
Date Became Current:					City:	NOT REQUIRED
Date Ended Current:					State:	ME
Phone:	415-555-1212				Country:	
Source Type:	Implementer				Zip Code:	99999

1 2 of 18 E 0.00 / 0.00 17.48 / 0 AIR HARBOR MACHINE CO INC
21611 PERRY ST
CARSON CA 90745 FINDS/FRS

Registry ID: 110002634588
FIPS Code: 06037
HUC Code: 18070104
Site Type Name: STATIONARY
Location Description:
Supplemental Location:
Create Date: 01-MAR-00
Update Date: 29-DEC-14
Interest Types: SQG
SIC Codes:
SIC Code Descriptions:
NAICS Codes:
NAICS Code Descriptions:
Conveyor: FRS-GEOCODE
Federal Facility Code:
Federal Agency Name:
Tribal Land Code:
Tribal Land Name:
Congressional Dist No: 37
Census Block Code: 060375433061003
EPA Region Code: 09
County Name: LOS ANGELES
US/Mexico Border Ind:
Latitude: 33.83226
Longitude: -118.25279
Reference Point: CENTER OF A FACILITY OR STATION
Coord Collection Method: ADDRESS MATCHING-HOUSE NUMBER
Accuracy Value: 30
Datum: NAD83
Source:
Facility Detail Rprt URL: https://ofmpub.epa.gov/frs_public2/fii_query_detail.disp_program_facility?p_registry_id=110002634588
Program Acronyms:

RCRAINFO:CAD008504185

1 3 of 18 E 0.00 / 0.00 17.48 / 0 SHELL OIL CO
21611 SOUTH PERRY STREET
CARSON CA 90745-1613 FINDS/FRS

Registry ID: 110017216751
FIPS Code: 06037
HUC Code: 18070104
Site Type Name: STATIONARY
Location Description:
Supplemental Location:
Create Date: 11-MAR-04
Update Date: 26-JAN-12
Interest Types: SQG, STATE MASTER, TRANSPORTER
SIC Codes:

Map Key	Number of Records	Direction	Distance (mi/ft)	Elev/Diff (ft)	Site	DB
---------	-------------------	-----------	------------------	----------------	------	----

SIC Code Descriptions:
NAICS Codes:
NAICS Code Descriptions:
Conveyor: FRS-GEOCODE
Federal Facility Code:
Federal Agency Name:
Tribal Land Code:
Tribal Land Name:
Congressional Dist No: 37
Census Block Code: 060375433061003
EPA Region Code: 09
County Name: LOS ANGELES
US/Mexico Border Ind:
Latitude: 33.83226
Longitude: -118.25279
Reference Point: CENTER OF A FACILITY OR STATION
Coord Collection Method: ADDRESS MATCHING-HOUSE NUMBER
Accuracy Value: 30
Datum: NAD83
Source:
Facility Detail Rprt URL: https://ofmpub.epa.gov/frs_public2/fii_query_detail.disp_program_facility?p_registry_id=110017216751
Program Acronyms:

HWTS-DATAMART:CAR000150862, RCRAINFO:CAR000150862

1	4 of 18	E	0.00 / 0.00	17.48 / 0	CARSON AIR HARBOR 21611 PERRY ST CARSON CA	CLEANUP SITES
-------------------	---------	---	-------------	-----------	--	---------------

Global ID: SL204EC2405
Status: COMPLETED - CASE CLOSED
Status Date: 10/23/2015
Longitude: -118.253252506256
Data Source: Cleanup Program Sites from GeoTracker Search; Cleanup Sites from GeoTracker Cleanup Sites Data Download
Site Facility Type: CLEANUP PROGRAM SITE
County: LOS ANGELES
Latitude: 33.8320395091596

Cleanup Sites from GeoTracker Cleanup Sites Data Download - Facilities Detail(as Nov 16 2020)

RB Case No: 0490C
Local Case No:
Begin Date: 1/1/2001
Stop Method:
Lead Agency: LOS ANGELES RWQCB (REGION 4)
Local Agency:
Potential COC:
Potential Media of Concern:
How Discovered:
How Discovered Description:
Stop Description:
Calwater Watershed Name: Dominguez Channel (411.01)
DWR GW Subbasin Name: Coastal Plain Of Los Angeles - West Coast (4-011.03)
Disadvantaged Community:
Site History:

Site had several industrial facilities. On-site sources included a former septic system that had been converted into a waste oil tank. The site has been delineated and demonstrated to have some chlorinated solvent impacts but also petroleum impacts. The chlorinated solvent impacts are believed to be sourced from the former septic/waste-oil system. The petroleum impacts are believed to be associated with a release from pipelines in Perry Street and Carson Street adjacent to the site. On-site excavation was performed in 2015 to remove soil impacts above agreed cleanup levels. This case is closed for soil only. Groundwater issues remain. Shell has requested to merge SCP Nos. 0490A, 0490B, and 0490C (see letter dated 9/2/2015). All groundwater oversight will be completed under GeoTracker No. SLT43288286, SCP No. 0490B.

Cleanup Sites from GeoTracker Cleanup Sites Data Download - Regulatory Activity(as Nov 16 2020)

Action Type: ENFORCEMENT

<i>Map Key</i>	<i>Number of Records</i>	<i>Direction</i>	<i>Distance (mi/ft)</i>	<i>Elev/Diff (ft)</i>	<i>Site</i>	<i>DB</i>
Date :						
Action:						
Action Type:						
Date :						
Action:						
Action Type:						
Date :						
Action:						
Action Type:						
Date :						
Action:						
Action Type:						
Date :						
Action:						
Action Type:						
Date :						
Action:						
Action Type:						
Date :						
Action:						
Action Type:						
Date :						
Action:						
Action Type:						
Date :						
Action:						
Action Type:						
Date :						
Action:						
Action Type:						
Date :						
Action:						
Action Type:						
Date :						
Action:						
Action Type:						
Date :						
Action:						
Action Type:						
Date :						
Action:						
Action Type:						
Date :						
Action:						

Map Key	Number of Records	Direction	Distance (mi/ft)	Elev/Diff (ft)	Site	DB
Action:					Staff Letter	
Action Type:					ENFORCEMENT	
Date :					2012-10-10 00:00:00	
Action:					Staff Letter	
Action Type:					ENFORCEMENT	
Date :					2012-08-03 00:00:00	
Action:					Technical Correspondence / Assistance / Other	
Action Type:					ENFORCEMENT	
Date :					2012-06-20 00:00:00	
Action:					13267 Requirement	
Action Type:					RESPONSE	
Date :					2012-04-11 00:00:00	
Action:					Site Assessment Report	
Action Type:					ENFORCEMENT	
Date :					2011-07-14 00:00:00	
Action:					Technical Correspondence / Assistance / Other	
Action Type:					RESPONSE	
Date :					2011-06-08 00:00:00	
Action:					Site Investigation Workplan	
Action Type:					ENFORCEMENT	
Date :					2011-04-26 00:00:00	
Action:					13267 Requirement	
Action Type:					ENFORCEMENT	
Date :					2010-07-21 00:00:00	
Action:					Site Visit / Inspection / Sampling	
Action Type:					ENFORCEMENT	
Date :					2010-07-08 00:00:00	
Action:					Technical Correspondence / Assistance / Other	
Action Type:					RESPONSE	
Date :					2004-07-07 00:00:00	
Action:					Risk Assessment Report	
Action Type:					Other	
Date :					1965-01-02 00:00:00	
Action:					Leak Reported	

Cleanup Sites from GeoTracker Cleanup Sites Data Download - Status History(as Nov 16 2020)

Status:	Completed - Case Closed
Status Date:	2015-10-23 00:00:00
Status:	Open - Remediation
Status Date:	2014-09-18 00:00:00
Status:	Open - Site Assessment
Status Date:	2001-03-01 00:00:00
Status:	Open - Case Begin Date
Status Date:	2001-01-01 00:00:00

Cleanup Program Sites from GeoTracker Search - Regulatory Profile (as of Oct 06, 2020)

Project Status:	WDR Place Type:	
CUF Claim:	WDR File:	
CUF Priority Assign:	WDR Order:	
CUF Amount Paid:	File Location:	REGIONAL BOARD
Facility Type:	Composting Method:	

Map Key	Number of Records	Direction	Distance (mi/ft)	Elev/Diff (ft)	Site	DB
---------	-------------------	-----------	------------------	----------------	------	----

User Defined Beneficial Use:
Designated Beneficial Use: MUN, AGR, IND, PROC
Designated Beneficial Use Desc: Municipal and Domestic Supply, Agricultural Supply, Industrial Service Supply, Industrial Process Supply
Project Oversight Agencies:
Report Link: https://geotracker.waterboards.ca.gov/profile_report?global_id=SL204EC2405
Cleanup Status Detail: COMPLETED - CASE CLOSED AS OF 10/23/2015
Cleanup History Link: https://geotracker.waterboards.ca.gov/profile_report_include?global_id=SL204EC2405&tabname=regulatoryhistory
Potential COC: PETROLEUM/FUELS/OILS, VOLATILE ORGANIC COMPOUNDS
Potential Media of Concern: NONE SPECIFIED
GW Monitoring Freq:
DWR GW Sub Basin: Coastal Plain Of Los Angeles - West Coast (4-011.03)
Calwater Watershed Name: Dominguez Channel (411.01)
Post Closure Site Management:
Future Land Use:
Cleanup Oversight Agencies: LOS ANGELES RWQCB (REGION 4) (LEAD) - CASE #: 0490C
Site History:

Site had several industrial facilities. On-site sources included a former septic system that had been converted into a waste oil tank. The site has been delineated and demonstrated to have some chlorinated solvent impacts but also petroleum impacts. The chlorinated solvent impacts are believed to be sourced from the former septic/waste-oil system. The petroleum impacts are believed to be associated with a release from pipelines in Perry Street and Carson Street adjacent to the site. On-site excavation was performed in 2015 to remove soil impacts above agreed cleanup levels.

This case is closed for soil only. Groundwater issues remain. Shell has requested to merge SCP Nos. 0490A, 0490B, and 0490C (see letter dated 9/2/2015). All groundwater oversight will be completed under GeoTracker No. SLT43288286, SCP No. 0490B.

Sites from GeoTracker Search - Regulatory Activities (as of Oct 06, 2020)

Action Type: Other Regulatory Actions
Action Date: 12/14/2015
Received Issue Date: 12/14/2015
Action: Closure/No Further Action Letter
Doc Link: http://geotracker.waterboards.ca.gov/view_documents?global_id=SL204EC2405&enforcement_id=6270105&temptable=ENFORCEMENT

Title Description Comments:

No Further Action for Soil

Action Type: Notices
Action Date: 9/30/2015
Received Issue Date: 9/30/2015
Action: Letter - Notice
Doc Link: http://geotracker.waterboards.ca.gov/view_documents?global_id=SL204EC2405&enforcement_id=6262703&temptable=ENFORCEMENT

Title Description Comments:

Approval of Request to Merge Three Groundwater Cases

Action Type: Notices
Action Date: 9/25/2015
Received Issue Date: 9/25/2015
Action: Notification - Preclosure
Doc Link: http://geotracker.waterboards.ca.gov/view_documents?global_id=SL204EC2405&enforcement_id=6261716&temptable=ENFORCEMENT

Title Description Comments:

Notice of Opportunity to Comment - No Further Action (RELLC)

Action Type: Notices
Action Date: 9/25/2015
Received Issue Date: 9/25/2015
Action: Notification - Preclosure
Doc Link: http://geotracker.waterboards.ca.gov/view_documents?global_id=SL204EC2405&enforcement_id=6261715&temptable=ENFORCEMENT

Title Description Comments:

<i>Map Key</i>	<i>Number of Records</i>	<i>Direction</i>	<i>Distance (mi/ft)</i>	<i>Elev/Diff (ft)</i>	<i>Site</i>	<i>DB</i>
----------------	--------------------------	------------------	-------------------------	-----------------------	-------------	-----------

Notice of Opportunity to Comment - No Further Action (Shell Oil Products US)

Action Type: Notices
Action Date: 9/25/2015
Received Issue Date: 9/25/2015
Action: Notification - Preclosure
Doc Link: http://geotracker.waterboards.ca.gov/view_documents?global_id=SL204EC2405&enforcement_id=6261714&temptable=ENFORCEMENT

Title Description Comments:

Notice of Opportunity to Comment - No Further Action (WRD)

Action Type: Other Regulatory Actions
Action Date: 9/2/2015
Received Issue Date: 9/2/2015
Action: Arbitration/Dispute Resolution
Doc Link:

Title Description Comments:

Revision to Current Case Tracking Numbers

Action Type: Response Requested - Other
Action Date: 9/2/2015
Received Issue Date: 9/2/2015
Action: Correspondence
Doc Link: https://geotracker.waterboards.ca.gov/view_documents_all?global_id=SL204EC2405&doc_id=5858097

Title Description Comments:

Revision to Current Case Tracking Numbers (request to merge cases re: groundwater)

Action Type: Response Requested - Other
Action Date: 8/5/2015
Received Issue Date: 8/5/2015
Action: Other Report / Document
Doc Link: https://geotracker.waterboards.ca.gov/view_documents_all?global_id=SL204EC2405&doc_id=5858100

Title Description Comments:

Deed Restriction Filing Receipt

Action Type: Other Regulatory Actions
Action Date: 7/8/2015
Received Issue Date: 7/8/2015
Action: Deed Restriction / Land Use Restriction / Covenant
Doc Link: http://geotracker.waterboards.ca.gov/view_documents?global_id=SL204EC2405&enforcement_id=6254597&temptable=ENFORCEMENT

Title Description Comments:

Covenant and Environmental Restriction on Property

Action Type: Other Regulatory Actions
Action Date: 5/29/2015
Received Issue Date: 5/29/2015
Action: Staff Letter
Doc Link: http://geotracker.waterboards.ca.gov/view_documents?global_id=SL204EC2405&enforcement_id=6246800&temptable=ENFORCEMENT

Title Description Comments:

Approval of Soil Management Plan

Action Type: Response Requested - Reports
Action Date: 12/15/2014
Received Issue Date:
Action: Remedial Action Complete
Doc Link:

Title Description Comments:

Removal Action Completion Report (Excavation)

Action Type: Other Regulatory Actions
Action Date: 9/16/2014
Received Issue Date: 9/16/2014
Action: Technical Correspondence / Assistance / Other
Doc Link: http://geotracker.waterboards.ca.gov/view_documents?global_id=SL204EC2405&enforcement_id=6220923&temptable=ENFORCEMENT

Title Description Comments:

Approval of Reuse of Crushed Concrete

Action Type: Response Requested - Workplans
Action Date: *4/25/2014
Received Issue Date: 4/16/2014
Action: Removal Action Work Plan - Regulator Responded
Doc Link: https://geotracker.waterboards.ca.gov/view_documents_all?global_id=SL204EC2405&doc_id=5754301

Title Description Comments:

Soil RAP

Action Type: Other Regulatory Actions
Action Date: 4/21/2014
Received Issue Date: 4/21/2014
Action: Staff Letter
Doc Link: http://geotracker.waterboards.ca.gov/view_documents?global_id=SL204EC2405&enforcement_id=6200551&temptable=ENFORCEMENT

Title Description Comments:

Approval of Soil Excavation Work Plan

Action Type: Other Regulatory Actions
Action Date: 4/18/2014
Received Issue Date: 4/18/2014
Action: Staff Letter
Doc Link: http://geotracker.waterboards.ca.gov/view_documents?global_id=SL204EC2405&enforcement_id=6200550&temptable=ENFORCEMENT

Title Description Comments:

Approval of Time Extension Request for Work Plan Submittal

Action Type: Response Requested - Reports
Action Date: 3/31/2014
Received Issue Date: 2/19/2014
Action: Site Assessment Report
Doc Link: https://geotracker.waterboards.ca.gov/view_documents_all?global_id=SL204EC2405&doc_id=5795394

Title Description Comments:

Report on Vadose Zone Supplemental Soil Investigation

Action Type: Other Regulatory Actions
Action Date: 1/23/2014
Received Issue Date: 1/23/2014
Action: Staff Letter
Doc Link: http://geotracker.waterboards.ca.gov/view_documents?global_id=SL204EC2405&enforcement_id=6189704&temptable=ENFORCEMENT

Title Description Comments:

Approval of Vadose Zone Supplemental Soil Investigation Work Plan

Action Type: Other Regulatory Actions
Action Date: 11/15/2013

Map Key	Number of Records	Direction	Distance (mi/ft)	Elev/Diff (ft)	Site	DB
Received Issue Date:		11/15/2013				
Action:		Staff Letter				
Doc Link:		http://geotracker.waterboards.ca.gov/view_documents?global_id=SL204EC2405&enforcement_id=6182789&temptable=ENFORCEMENT				
Title Description Comments:						
Approval of Time Extension Request for Work Plan Submittal						
Action Type:		Other Regulatory Actions				
Action Date:		6/28/2013				
Received Issue Date:		6/28/2013				
Action:		Staff Letter				
Doc Link:		http://geotracker.waterboards.ca.gov/view_documents?global_id=SL204EC2405&enforcement_id=6165255&temptable=ENFORCEMENT				
Title Description Comments:						
Approval of Time Extension Request for Workplan Submittal						
Action Type:		Other Regulatory Actions				
Action Date:		5/20/2013				
Received Issue Date:		5/20/2013				
Action:		Staff Letter				
Doc Link:		http://geotracker.waterboards.ca.gov/view_documents?global_id=SL204EC2405&enforcement_id=6159560&temptable=ENFORCEMENT				
Title Description Comments:						
Approval of Shallow Soil Excavation Work Plan Extension Request						
Action Type:		Other Regulatory Actions				
Action Date:		10/10/2012				
Received Issue Date:		10/10/2012				
Action:		Staff Letter				
Doc Link:		http://geotracker.waterboards.ca.gov/view_documents?global_id=SL204EC2405&enforcement_id=6139765&temptable=ENFORCEMENT				
Title Description Comments:						
Approval of Vadose Zone Soil Investigation Work Plan						
Action Type:		Other Regulatory Actions				
Action Date:		8/3/2012				
Received Issue Date:		8/3/2012				
Action:		Technical Correspondence / Assistance / Other				
Doc Link:		http://geotracker.waterboards.ca.gov/view_documents?global_id=SL204EC2405&enforcement_id=6132668&temptable=ENFORCEMENT				
Title Description Comments:						
Cost Recovery Agreement						
Action Type:		Enforcement/Orders				
Action Date:		6/20/2012				
Received Issue Date:		6/20/2012				
Action:		13267 Requirement				
Doc Link:		http://geotracker.waterboards.ca.gov/view_documents?global_id=SL204EC2405&enforcement_id=6125727&temptable=ENFORCEMENT				
Title Description Comments:						
Satisfaction of 13267 Order Requirements (Dominguez Channel)						
Action Type:		Response Requested - Reports				
Action Date:		4/11/2012				
Received Issue Date:						
Action:		Site Assessment Report				
Doc Link:						
Title Description Comments:						

Site Assessment Report - Soil Investigation

Action Type: Other Regulatory Actions
Action Date: 7/14/2011
Received Issue Date: 7/14/2011
Action: Technical Correspondence / Assistance / Other
Doc Link: http://geotracker.waterboards.ca.gov/view_documents?global_id=SL204EC2405&enforcement_id=6092663&temptable=ENFORCEMENT

Title Description Comments:

2011-2012 Annual Estimation Letter

Action Type: Response Requested - Workplans
Action Date: 6/8/2011
Received Issue Date:
Action: Site Investigation Workplan
Doc Link:

Title Description Comments:

Action Type: Enforcement/Orders
Action Date: 4/26/2011
Received Issue Date: 4/26/2011
Action: 13267 Requirement
Doc Link: http://geotracker.waterboards.ca.gov/view_documents?global_id=SL204EC2405&enforcement_id=6085587&temptable=ENFORCEMENT

Title Description Comments:

Requirement for Technical Report

Action Type: Other Regulatory Actions
Action Date: 7/21/2010
Received Issue Date: 7/21/2010
Action: Site Visit / Inspection / Sampling
Doc Link:

Title Description Comments:

Site Visit Site was vacant based upon a "drive by" observation.

Action Type: Other Regulatory Actions
Action Date: 7/8/2010
Received Issue Date: 7/8/2010
Action: Technical Correspondence / Assistance / Other
Doc Link: http://geotracker.waterboards.ca.gov/view_documents?global_id=SL204EC2405&enforcement_id=6056518&temptable=ENFORCEMENT

Title Description Comments:

Annual Estimation Letter 2010-2011

Action Type: Response Requested - Reports
Action Date: 7/7/2004
Received Issue Date: 7/7/2004
Action: Risk Assessment Report
Doc Link:

Title Description Comments:

Report of Findings

Action Type: Leak Action
Action Date: 1/2/1965
Received Issue Date:
Action: Leak Reported
Doc Link:

Title Description Comments:

Map Key	Number of Records	Direction	Distance (mi/ft)	Elev/Diff (ft)	Site	DB
---------	-------------------	-----------	------------------	----------------	------	----

Sites from GeoTracker Search - Deed Restrictions (as of Oct 06, 2020)

Date Recorded: 7/8/2015
Site Management Requirements: SEE LAND USE CONTROL DOCUMENT
Covenant Doc Link: https://geotracker.waterboards.ca.gov/regulators/deliverable_documents/9021360635/0490C%20-%20Covenant.pdf

Sites from GeoTracker Search - Documents (as of Oct 06, 2020)

Document Type: Site Documents
Document Date: 12/14/2015
Submitted: GREG BISHOP (REGULATOR)
Submitted By:
Size :
Title: NO FURTHER ACTION FOR SOIL
Title Link: https://geotracker.waterboards.ca.gov/view_documents?global_id=SL204EC2405&enforcement_id=6270105
Type: CLOSURE/NO FURTHER ACTION LETTER

Document Type: Site Documents
Document Date: 9/30/2015
Submitted: GREG BISHOP (REGULATOR)
Submitted By:
Size :
Title: APPROVAL OF REQUEST TO MERGE THREE GROUNDWATER CASES
Title Link: https://geotracker.waterboards.ca.gov/view_documents?global_id=SL204EC2405&enforcement_id=6262703
Type: LETTER - NOTICE

Document Type: Site Documents
Document Date: 9/25/2015
Submitted: GREG BISHOP (REGULATOR)
Submitted By:
Size :
Title: NOTICE OF OPPORTUNITY TO COMMENT - NO FURTHER ACTION (SHELL OIL PRODUCTS US)
Title Link: https://geotracker.waterboards.ca.gov/view_documents?global_id=SL204EC2405&enforcement_id=6261715
Type: NOTIFICATION - PRECLOSURE

Document Type: Site Documents
Document Date: 9/25/2015
Submitted: GREG BISHOP (REGULATOR)
Submitted By:
Size :
Title: NOTICE OF OPPORTUNITY TO COMMENT - NO FURTHER ACTION (WRD)
Title Link: https://geotracker.waterboards.ca.gov/view_documents?global_id=SL204EC2405&enforcement_id=6261714
Type: NOTIFICATION - PRECLOSURE

Document Type: Site Documents
Document Date: 9/25/2015
Submitted: GREG BISHOP (REGULATOR)
Submitted By:
Size :
Title: NOTICE OF OPPORTUNITY TO COMMENT - NO FURTHER ACTION (RELLC)
Title Link: https://geotracker.waterboards.ca.gov/view_documents?global_id=SL204EC2405&enforcement_id=6261716
Type: NOTIFICATION - PRECLOSURE

Document Type: Site Documents
Document Date: 9/2/2015
Submitted: GREG BISHOP (REGULATOR)
Submitted By:
Size :
Title: REVISION TO CURRENT CASE TRACKING NUMBERS (REQUEST TO MERGE CASES RE: GROUNDWATER)
Title Link: https://geotracker.waterboards.ca.gov/view_documents?global_id=SL204EC2405&document_id=5858097
Type: CORRESPONDENCE

Document Type: Site Documents
Document Date: 8/5/2015
Submitted: GREG BISHOP (REGULATOR)
Submitted By:
Size :
Title: DEED RESTRICTION FILING RECEIPT
Title Link: https://geotracker.waterboards.ca.gov/view_documents?global_id=SL204EC2405&document_id=5858100
Type: OTHER REPORT / DOCUMENT

Document Type: Monitoring Reports
Document Date: 7/31/2015*
Submitted: JESSICA CURRAN (CONTRACTOR)
Submitted By:
Size : 7,451 KB
Title: 2015 FIRST SEMI-ANNUAL GROUNDWATER MONITORING REPORT JANUARY THROUGH JUNE 2015
Title Link: http://geotracker.waterboards.ca.gov/esi/uploads/geo_report/1584329962/SL204EC2405.PDF
Type: MONITORING REPORT - SEMI-ANNUALLY

Map Key	Number of Records	Direction	Distance (mi/ft)	Elev/Diff (ft)	Site	DB
Document Type: Document Date: Size : Title: Title Link: Type:	Site Documents 7/8/2015				Submitted: Submitted By: GREG BISHOP (REGULATOR)	
					COVENANT AND ENVIRONMENTAL RESTRICTION ON PROPERTY https://geotracker.waterboards.ca.gov/view_documents?global_id=SL204EC2405&enforcement_id=6254597 DEED RESTRICTION / LAND USE RESTRICTION / COVENANT	
Document Type: Document Date: Size : Title: Title Link: Type:	Site Documents 5/29/2015				Submitted: Submitted By: GREG BISHOP (REGULATOR)	
					APPROVAL OF SOIL MANAGEMENT PLAN https://geotracker.waterboards.ca.gov/view_documents?global_id=SL204EC2405&enforcement_id=6246800 STAFF LETTER	
Document Type: Document Date: Size : Title: Title Link: Type:	Monitoring Reports 1/28/2015* 3,757 KB				Submitted: Submitted By: JESSICA CURRAN (CONTRACTOR)	
					2014 SECOND SEMI-ANNUAL GROUNDWATER MONITORING REPORT JULY THROUGH DECEMBER 2014 http://geotracker.waterboards.ca.gov/esi/uploads/geo_report/3010488927/SL204EC2405.PDF MONITORING REPORT - SEMI-ANNUALLY	
Document Type: Document Date: Size : Title: Title Link: Type:	Site Documents 12/15/2014* 65,753 KB				Submitted: Submitted By: JESSICA CURRAN (CONTRACTOR)	
					SOIL EXCAVATION REPORT (PART 2) http://geotracker.waterboards.ca.gov/esi/uploads/geo_report/8797730922/SL204EC2405.PDF REQUEST FOR CLOSURE	
Document Type: Document Date: Size : Title: Title Link: Type:	Site Documents 12/15/2014* 71,003 KB				Submitted: Submitted By: JESSICA CURRAN (CONTRACTOR)	
					SOIL EXCAVATION REPORT (PART 1) http://geotracker.waterboards.ca.gov/esi/uploads/geo_report/7664313614/SL204EC2405.PDF REQUEST FOR CLOSURE	
Document Type: Document Date: Size : Title: Title Link: Type:	Site Documents 9/16/2014				Submitted: Submitted By: GREG BISHOP (REGULATOR)	
					APPROVAL OF REUSE OF CRUSHED CONCRETE https://geotracker.waterboards.ca.gov/view_documents?global_id=SL204EC2405&enforcement_id=6220923 TECHNICAL CORRESPONDENCE / ASSISTANCE / OTHER	
Document Type: Document Date: Size : Title: Title Link: Type:	Monitoring Reports 8/7/2014* 7,188 KB				Submitted: Submitted By: JESSICA CURRAN (CONTRACTOR)	
					2014 FIRST SEMI-ANNUAL GROUNDWATER MONITORING REPORT http://geotracker.waterboards.ca.gov/esi/uploads/geo_report/8483109951/SL204EC2405.PDF MONITORING REPORT - SEMI-ANNUALLY	
Document Type: Document Date: Size : Title: Title Link: Type:	Site Documents 4/21/2014				Submitted: Submitted By: GREG BISHOP (REGULATOR)	
					APPROVAL OF SOIL EXCAVATION WORK PLAN https://geotracker.waterboards.ca.gov/view_documents?global_id=SL204EC2405&enforcement_id=6200551 STAFF LETTER	
Document Type: Document Date: Size : Title: Title Link: Type:	Site Documents 4/18/2014				Submitted: Submitted By: GREG BISHOP (REGULATOR)	
					APPROVAL OF TIME EXTENSION REQUEST FOR WORK PLAN SUBMITTAL https://geotracker.waterboards.ca.gov/view_documents?global_id=SL204EC2405&enforcement_id=6200550 STAFF LETTER	
Document Type: Document Date: Size : Title: Title Link: Type:	Site Documents 4/16/2014 1,335 KB				Submitted: Submitted By: JESSICA CURRAN (CONTRACTOR)	
					SOIL EXCAVATION WORK PLAN http://geotracker.waterboards.ca.gov/esi/uploads/geo_report/2751560270/SL204EC2405.PDF REMOVAL ACTION WORK PLAN	

Map Key	Number of Records	Direction	Distance (mi/ft)	Elev/Diff (ft)	Site	DB
Document Type: Document Date: Size : Title: Title Link: Type:	Site Documents 4/16/2014				Submitted: Submitted By: GREG BISHOP (REGULATOR)	
					SOIL RAP - REGULATOR RESPONSE https://geotracker.waterboards.ca.gov/view_documents?global_id=SL204EC2405&document_id=5754301 REMOVAL ACTION WORK PLAN	
Document Type: Document Date: Size : Title: Title Link: Type:	Site Documents 2/19/2014* 5,020 KB				Submitted: Submitted By: JESSICA CURRAN (CONTRACTOR)	
					VADOSE ZONE SUPPLEMENTAL SOIL INVESTIGATION REPORT http://geotracker.waterboards.ca.gov/esi/uploads/geo_report/4206418871/SL204EC2405.PDF SITE INVESTIGATION	
Document Type: Document Date: Size : Title: Title Link: Type:	Site Documents 1/23/2014				Submitted: Submitted By: GREG BISHOP (REGULATOR)	
					APPROVAL OF VADOSE ZONE SUPPLEMENTAL SOIL INVESTIGATION WORK PLAN https://geotracker.waterboards.ca.gov/view_documents?global_id=SL204EC2405&enforcement_id=6189704 STAFF LETTER	
Document Type: Document Date: Size : Title: Title Link: Type:	Site Documents 1/16/2014* 1,037 KB				Submitted: Submitted By: JESSICA CURRAN (CONTRACTOR)	
					VADOSE ZONE SUPPLEMENTAL SOIL INVESTIGATION WORK PLAN http://geotracker.waterboards.ca.gov/esi/uploads/geo_report/3316514492/SL204EC2405.PDF SITE INVESTIGATION WORKPLAN	
Document Type: Document Date: Size : Title: Title Link: Type:	Monitoring Reports 1/8/2014* 6,030 KB				Submitted: Submitted By: JESSICA CURRAN (CONTRACTOR)	
					2013 SECOND SEMI-ANNUAL GROUNDWATER MONITORING REPORT JULY THROUGH DECEMBER 2013 http://geotracker.waterboards.ca.gov/esi/uploads/geo_report/8016071379/SL204EC2405.PDF MONITORING REPORT - SEMI-ANNUALLY	
Document Type: Document Date: Size : Title: Title Link: Type:	Site Documents 11/15/2013				Submitted: Submitted By: GREG BISHOP (REGULATOR)	
					APPROVAL OF TIME EXTENSION REQUEST FOR WORK PLAN SUBMITTAL https://geotracker.waterboards.ca.gov/view_documents?global_id=SL204EC2405&enforcement_id=6182789 STAFF LETTER	
Document Type: Document Date: Size : Title: Title Link: Type:	Monitoring Reports 9/3/2013 6,861 KB				Submitted: Submitted By: JESSICA CURRAN (CONTRACTOR)	
					2013 FIRST SEMI-ANNUAL GROUNDWATER MONITORING REPORT (JAN-JUNE 2013) http://geotracker.waterboards.ca.gov/esi/uploads/geo_report/7538166105/SL204EC2405.PDF MONITORING REPORT - SEMI-ANNUALLY	
Document Type: Document Date: Size : Title: Title Link: Type:	Site Documents 6/28/2013				Submitted: Submitted By: GREG BISHOP (REGULATOR)	
					APPROVAL OF TIME EXTENSION REQUEST FOR WORKPLAN SUBMITTAL https://geotracker.waterboards.ca.gov/view_documents?global_id=SL204EC2405&enforcement_id=6165255 STAFF LETTER	
Document Type: Document Date: Size : Title: Title Link: Type:	Site Documents 5/20/2013				Submitted: Submitted By: GREG BISHOP (REGULATOR)	
					APPROVAL OF SHALLOW SOIL EXCAVATION WORK PLAN EXTENSION REQUEST https://geotracker.waterboards.ca.gov/view_documents?global_id=SL204EC2405&enforcement_id=6159560 STAFF LETTER	
Document Type: Document Date: Size : Title: Title Link:	Site Documents 3/26/2013 9,052 KB				Submitted: Submitted By: JESSICA CURRAN (CONTRACTOR)	
					VADOSE ZONE SOIL INVESTIGATION REPORT http://geotracker.waterboards.ca.gov/esi/uploads/geo_report/8249668180/SL204EC2405.PDF	

Map Key	Number of Records	Direction	Distance (mi/ft)	Elev/Diff (ft)	Site	DB
Type:		SITE INVESTIGATION				
Document Type:	Site Documents				Submitted:	
Document Date:	10/10/2012				Submitted By:	GREG BISHOP (REGULATOR)
Size :						
Title:	APPROVAL OF VADOSE ZONE SOIL INVESTIGATION WORK PLAN					
Title Link:	https://geotracker.waterboards.ca.gov/view_documents?global_id=SL204EC2405&enforcement_id=6139765					
Type:	STAFF LETTER					
Document Type:	Site Documents				Submitted:	
Document Date:	10/4/2012				Submitted By:	JESSICA CURRAN (CONTRACTOR)
Size :	850 KB					
Title:	VADOSE SOIL INVESTIGATION WORK PLAN					
Title Link:	http://geotracker.waterboards.ca.gov/esi/uploads/geo_report/9232212841/SL204EC2405.PDF					
Type:	SITE INVESTIGATION WORKPLAN					
Document Type:	Site Documents				Submitted:	
Document Date:	10/4/2012				Submitted By:	JESSICA CURRAN (CONTRACTOR)
Size :	44 KB					
Title:	RELLC LTR TO RWQCB TRANSFER DOA CAH					
Title Link:	http://geotracker.waterboards.ca.gov/esi/uploads/geo_report/3986541032/SL204EC2405.PDF					
Type:	CORRESPONDENCE					
Document Type:	Site Documents				Submitted:	
Document Date:	8/3/2012				Submitted By:	GREG BISHOP (REGULATOR)
Size :						
Title:	COST RECOVERY AGREEMENT					
Title Link:	https://geotracker.waterboards.ca.gov/view_documents?global_id=SL204EC2405&enforcement_id=6132668					
Type:	TECHNICAL CORRESPONDENCE / ASSISTANCE / OTHER					
Document Type:	Site Documents				Submitted:	
Document Date:	6/20/2012				Submitted By:	GREG BISHOP (REGULATOR)
Size :						
Title:	SATISFACTION OF 13267 ORDER REQUIREMENTS (DOMINGUEZ CHANNEL)					
Title Link:	https://geotracker.waterboards.ca.gov/view_documents?global_id=SL204EC2405&enforcement_id=6125727					
Type:	13267 REQUIREMENT					
Document Type:	Monitoring Reports				Submitted:	
Document Date:	7/30/2011				Submitted By:	JESSICA CURRAN (CONTRACTOR)
Size :	3,398 KB					
Title:	1ST SEMI-ANNUAL GROUNDWATER MONITORING REPORT					
Title Link:	http://geotracker.waterboards.ca.gov/esi/uploads/geo_report/7173949480/SL204EC2405.PDF					
Type:	MONITORING REPORT - SEMI-ANNUALLY					
Document Type:	Site Documents				Submitted:	
Document Date:	7/14/2011				Submitted By:	GREG BISHOP (REGULATOR)
Size :						
Title:	2011-2012 ANNUAL ESTIMATION LETTER					
Title Link:	https://geotracker.waterboards.ca.gov/view_documents?global_id=SL204EC2405&enforcement_id=6092663					
Type:	TECHNICAL CORRESPONDENCE / ASSISTANCE / OTHER					
Document Type:	Site Documents				Submitted:	
Document Date:	4/26/2011				Submitted By:	GREG BISHOP (REGULATOR)
Size :						
Title:	REQUIREMENT FOR TECHNICAL REPORT					
Title Link:	https://geotracker.waterboards.ca.gov/view_documents?global_id=SL204EC2405&enforcement_id=6085587					
Type:	13267 REQUIREMENT					
Document Type:	Site Documents				Submitted:	
Document Date:	7/8/2010				Submitted By:	GREG BISHOP (REGULATOR)
Size :						
Title:	ANNUAL ESTIMATION LETTER 2010-2011					
Title Link:	https://geotracker.waterboards.ca.gov/view_documents?global_id=SL204EC2405&enforcement_id=6056518					
Type:	TECHNICAL CORRESPONDENCE / ASSISTANCE / OTHER					

Sites from GeoTracker Search - Site Maps (as of Oct 06, 2020)

Title: HA-51 (HA-51) **Submitted By:** JESSICA CURRAN (CONTRACTOR)

Map Key	Number of Records	Direction	Distance (mi/ft)	Elev/Diff (ft)	Site	DB
Size : Link:	60 KB				Submitted: 2/19/2014* https://geotracker.waterboards.ca.gov/esi/uploads/geo_bore/7183321118/SL204EC2405.PDF	
Title: Size : Link:	HA-56 (HA-56) 62 KB				Submitted By: JESSICA CURRAN (CONTRACTOR) Submitted: 2/19/2014* https://geotracker.waterboards.ca.gov/esi/uploads/geo_bore/2344552218/SL204EC2405.PDF	
Title: Size : Link:	HA-45 (HA-45) 57 KB				Submitted By: JESSICA CURRAN (CONTRACTOR) Submitted: 2/19/2014* https://geotracker.waterboards.ca.gov/esi/uploads/geo_bore/8070077121/SL204EC2405.PDF	
Title: Size : Link:	HA-46 (HA-46) 61 KB				Submitted By: JESSICA CURRAN (CONTRACTOR) Submitted: 2/19/2014* https://geotracker.waterboards.ca.gov/esi/uploads/geo_bore/9004823207/SL204EC2405.PDF	
Title: Size : Link:	HA-50 (HA-50) 59 KB				Submitted By: JESSICA CURRAN (CONTRACTOR) Submitted: 2/19/2014* https://geotracker.waterboards.ca.gov/esi/uploads/geo_bore/7320122897/SL204EC2405.PDF	
Title: Size : Link:	HA-54 (HA-54) 61 KB				Submitted By: JESSICA CURRAN (CONTRACTOR) Submitted: 2/19/2014* https://geotracker.waterboards.ca.gov/esi/uploads/geo_bore/7735521435/SL204EC2405.PDF	
Title: Size : Link:	HA-55 (HA-55) 60 KB				Submitted By: JESSICA CURRAN (CONTRACTOR) Submitted: 2/19/2014* https://geotracker.waterboards.ca.gov/esi/uploads/geo_bore/5626580417/SL204EC2405.PDF	
Title: Size : Link:	HA-52 (HA-52) 60 KB				Submitted By: JESSICA CURRAN (CONTRACTOR) Submitted: 2/19/2014* https://geotracker.waterboards.ca.gov/esi/uploads/geo_bore/9699052929/SL204EC2405.PDF	
Title: Size : Link:	HA-47 (HA-47) 57 KB				Submitted By: JESSICA CURRAN (CONTRACTOR) Submitted: 2/19/2014* https://geotracker.waterboards.ca.gov/esi/uploads/geo_bore/6440357267/SL204EC2405.PDF	
Title: Size : Link:	HA-49 (HA-49) 61 KB				Submitted By: JESSICA CURRAN (CONTRACTOR) Submitted: 2/19/2014* https://geotracker.waterboards.ca.gov/esi/uploads/geo_bore/4292375087/SL204EC2405.PDF	
Title: Size : Link:	HA-53 (HA-53) 57 KB				Submitted By: JESSICA CURRAN (CONTRACTOR) Submitted: 2/19/2014* https://geotracker.waterboards.ca.gov/esi/uploads/geo_bore/1086480319/SL204EC2405.PDF	
Title: Size : Link:	HA-48 (HA-48) 57 KB				Submitted By: JESSICA CURRAN (CONTRACTOR) Submitted: 2/19/2014* https://geotracker.waterboards.ca.gov/esi/uploads/geo_bore/4213428556/SL204EC2405.PDF	

Sites from GeoTracker Search - Cleanup Status History (as of Oct 06, 2020)

Status:	Completed - Case Closed
Date :	10/23/2015
Status:	Open - Remediation
Date :	9/18/2014
Status:	Open - Site Assessment
Date :	3/1/2001
Status:	Open - Case Begin Date
Date :	1/1/2001

Sites from GeoTracker Search - Related Cases (as of Oct 06, 2020)

Identifier:	T10000003058	Address:	N/A Carson Street
Status:	OPEN - SITE ASSESSMENT	City:	CARSON
Association:	Related Global ID		
Description:			

Map Key	Number of Records	Direction	Distance (mi/ft)	Elev/Diff (ft)	Site	DB
---------	-------------------	-----------	------------------	----------------	------	----

Project Name: Dominguez Channel @ Carson Street (RELLC)
Project Link: https://geotracker.waterboards.ca.gov/profile_report?global_id=T10000003058

Identifier: T10000003007
Status: COMPLETED - CASE CLOSED
Association: Related Global ID
Address: Carson Street
City: CARSON

Description:
Project Name: Shell Pipeline 0367 - Dominguez Channel @ Carson
Project Link: https://geotracker.waterboards.ca.gov/profile_report?global_id=T10000003007

Identifier: SLT4L4901823
Status: COMPLETED - CASE CLOSED
Association: Related Global ID
Address: 1211 CARSON AVE.
City: CARSON

Description:
Project Name: SHELL PIPELINE LEAK - COLONY HOLDINGS
Project Link: https://geotracker.waterboards.ca.gov/profile_report?global_id=SLT4L4901823

Identifier: SLT43288286
Status: OPEN - SITE ASSESSMENT
Association: Related Global ID
Address: 21500 PERRY ST
City: CARSON

Description:
Project Name: SHELL PIPELINE
Project Link: https://geotracker.waterboards.ca.gov/profile_report?global_id=SLT43288286

1	5 of 18	E	0.00 / 0.00	17.48 / 0	21611 S PERRY ST CARSON CA 90746	LA HMS
-------------------	---------	---	-------------	-----------	-------------------------------------	--------

Site No: 005633
Area: 22

Detail Info

Permit No: 00003397X
Permit Cat Desc: Industrial Waste Permit
Status Code: CLOS
Status Desc: Permit Closed
Permit Status Desc: Permit Closed
Permit Type: 03
Permit Type Desc: Operating Industrial Waste Permit - Offsite (same as 04)
Permit Status Code: CLOS
Permit Category: I
File No: I05839
File Name: PLAN HOLD CORP

Detail Info

Permit No:
Permit Cat Desc:
Status Code: REM
Status Desc: Equipment Removed
Permit Status Desc:
Permit Type:
Permit Type Desc:
Permit Status Code:
Permit Category:
File No: 005839
File Name: PLAN HOLD CORP

Detail Info

Permit No: 000928150
Permit Cat Desc: Industrial Waste Permit
Status Code: PERM
Status Desc: Equipment Permitted
Permit Status Desc: Equipment Permitted
Permit Type: S4
Permit Type Desc: Operating Industrial Waste Permit - Stormwater BMPs
Permit Status Code: PERM
Permit Category: I
File No: 065843
File Name: RECREATION RD LLC

Detail Info

Permit No: CGI015662
Permit Status Code: CLOS

Map Key	Number of Records	Direction	Distance (mi/ft)	Elev/Diff (ft)	Site	DB
Permit Cat Desc:	Stormwater Permit				Permit Category: S	
Status Code:	CLOS				File No: 041442	
Status Desc:	Permit Closed				File Name: CARSON TRAILER	
Permit Status Desc:	Permit Closed					
Permit Type:	S6					
Permit Type Desc:	Stormwater Certificate GIASP					

1 6 of 18 E 0.00 / 0.00 17.48 / 0 SHELL OIL CO
21611 S PERRY ST
CARSON CA 904750000 HAZNET

SIC Code:		Mailing City:	HOUSTON
NAICS Code:		Mailing State:	TX
EPA ID:	CAR000150862	Mailing Zip:	772522099
Create Date:		Region Code:	
Fac Act Ind:		Owner Name:	
Inact Date:		Owner Addr 1:	
County Code:	19	Owner Addr 2:	
County Name:	Los Angeles	Owner City:	
Mail Name:		Owner State:	
Mailing Addr 1:	PO BOX 2099	Owner Zip:	
Mailing Addr 2:		Owner Phone:	
Owner Fax:			

--
Additional Contact Information
--

Contact Name: ADAM ESTES
Phone: 3172917007
--
--

Tanner Information
--

Generator EPA ID: CAR000150862
Generator County Code: 19
Generator County: Los Angeles
TSD EPA ID: CAD028409019
TSD County Code: 19
TSD County: Los Angeles
State Waste Code: 122
State Waste Code Desc.: Alkaline solution without metals pH >= 12.5
Method Code: H01
Method Description: Transfer station
Tons: 0.2085
Year: 2004
--

Generator EPA ID: CAR000150862
Generator County Code: 19
Generator County: Los Angeles
TSD EPA ID: CAT080013352
TSD County Code: 19
TSD County: Los Angeles
State Waste Code: 135
State Waste Code Desc.: Unspecified aqueous solution
Method Code: H039
Method Description: OTHER RECOVERY OF RECLAMATION FOR REUSE INCLUDING ACID REGENERATION, ORGANICS RECOVERY ECT
Tons: 1.68
Year: 2011
--

Generator EPA ID: CAR000150862
Generator County Code: 19
Generator County: Los Angeles
TSD EPA ID: CAD028409019
TSD County Code: 19
TSD County: Los Angeles
State Waste Code: 141
State Waste Code Desc.: Off-specification, aged or surplus inorganics

Map Key	Number of Records	Direction	Distance (mi/ft)	Elev/Diff (ft)	Site	DB
Method Code:			H141			
Method Description:			STORAGE, BULKING, AND/OR TRANSFER OFF SITE--NO TREATMENT/RECOVERY (H010-H129) OR (H131-H135)			
Tons:			0.02084			
Year:			2010			
--			--			
Generator EPA ID:			CAR000150862			
Generator County Code:			19			
Generator County:			Los Angeles			
TSD EPA ID:			CAT000646117			
TSD County Code:			16			
TSD County:			Kings			
State Waste Code:			151			
State Waste Code Desc.:			Asbestos containing waste			
Method Code:			H132			
Method Description:			LANDFILL OR SURFACE IMPOUNDMENT THAT WILL BE CLOSED AS LANDFILL(TO INCLUDE ON-SITE TREATMENT AND/OR STABILIZATION)			
Tons:			12			
Year:			2010			
--			--			
Generator EPA ID:			CAR000150862			
Generator County Code:			19			
Generator County:			Los Angeles			
TSD EPA ID:			CAD028409019			
TSD County Code:			19			
TSD County:			Los Angeles			
State Waste Code:			151			
State Waste Code Desc.:			Asbestos containing waste			
Method Code:			H141			
Method Description:			STORAGE, BULKING, AND/OR TRANSFER OFF SITE--NO TREATMENT/RECOVERY (H010-H129) OR (H131-H135)			
Tons:			2.85			
Year:			2011			
--			--			
Generator EPA ID:			CAR000150862			
Generator County Code:			19			
Generator County:			Los Angeles			
TSD EPA ID:			CAD044429835			
TSD County Code:			19			
TSD County:			Los Angeles			
State Waste Code:			181			
State Waste Code Desc.:			Other inorganic solid waste			
Method Code:			H141			
Method Description:			STORAGE, BULKING, AND/OR TRANSFER OFF SITE--NO TREATMENT/RECOVERY (H010-H129) OR (H131-H135)			
Tons:			0.03			
Year:			2010			
--			--			
Generator EPA ID:			CAR000150862			
Generator County Code:			19			
Generator County:			Los Angeles			
TSD EPA ID:			NVT330010000			
TSD County Code:			99			
TSD County:			Unknown			
State Waste Code:			261			
State Waste Code Desc.:			Polychlorinated biphenyls and material containing PCBs			
Method Code:			H132			
Method Description:			LANDFILL OR SURFACE IMPOUNDMENT THAT WILL BE CLOSED AS LANDFILL(TO INCLUDE ON-SITE TREATMENT AND/OR STABILIZATION)			
Tons:			44.98695			
Year:			2011			
--			--			
Generator EPA ID:			CAR000150862			
Generator County Code:			19			
Generator County:			Los Angeles			
TSD EPA ID:			CAD050806850			
TSD County Code:			19			
TSD County:			Los Angeles			
State Waste Code:			261			

Map Key	Number of Records	Direction	Distance (mi/ft)	Elev/Diff (ft)	Site	DB
State Waste Code Desc.:					Polychlorinated biphenyls and material containing PCBs	
Method Code:					H141	
Method Description:					STORAGE, BULKING, AND/OR TRANSFER OFF SITE--NO TREATMENT/RECOVERY (H010-H129) OR (H131-H135)	
Tons:					1.3224	
Year:					2010	
--					--	
Generator EPA ID:					CAR000150862	
Generator County Code:					19	
Generator County:					Los Angeles	
TSD EPA ID:					CAD028409019	
TSD County Code:					19	
TSD County:					Los Angeles	
State Waste Code:					331	
State Waste Code Desc.:					Off-specification, aged or surplus organics	
Method Code:					H141	
Method Description:					STORAGE, BULKING, AND/OR TRANSFER OFF SITE--NO TREATMENT/RECOVERY (H010-H129) OR (H131-H135)	
Tons:					0.0058	
Year:					2010	
--					--	
Generator EPA ID:					CAR000150862	
Generator County Code:					19	
Generator County:					Los Angeles	
TSD EPA ID:					UTD981552177	
TSD County Code:					99	
TSD County:					Unknown	
State Waste Code:					352	
State Waste Code Desc.:					Other organic solids	
Method Code:					H040	
Method Description:					INCINERATION--THERMAL DESTRUCTION OTHER THAN USE AS A FUEL	
Tons:					0.0325	
Year:					2015	
--					--	
Generator EPA ID:					CAR000150862	
Generator County Code:					19	
Generator County:					Los Angeles	
TSD EPA ID:					CAD008302903	
TSD County Code:					19	
TSD County:					Los Angeles	
State Waste Code:					352	
State Waste Code Desc.:					Other organic solids	
Method Code:					H141	
Method Description:					STORAGE, BULKING, AND/OR TRANSFER OFF SITE--NO TREATMENT/RECOVERY (H010-H129) OR (H131-H135)	
Tons:					0.05	
Year:					2010	
--					--	
Generator EPA ID:					CAR000150862	
Generator County Code:					19	
Generator County:					Los Angeles	
TSD EPA ID:					CAD044429835	
TSD County Code:					19	
TSD County:					Los Angeles	
State Waste Code:					352	
State Waste Code Desc.:					Other organic solids	
Method Code:					H141	
Method Description:					STORAGE, BULKING, AND/OR TRANSFER OFF SITE--NO TREATMENT/RECOVERY (H010-H129) OR (H131-H135)	
Tons:					0.35	
Year:					2010	
--					--	
Generator EPA ID:					CAR000150862	
Generator County Code:					19	
Generator County:					Los Angeles	
TSD EPA ID:					UTD981552177	
TSD County Code:					99	
TSD County:					Unknown	
State Waste Code:					352	

Map Key	Number of Records	Direction	Distance (mi/ft)	Elev/Diff (ft)	Site	DB
State Waste Code Desc.:		Other organic solids				
Method Code:						
Method Description:						
Tons:		0.2				
Year:		2011				
--		--				

<u>1</u>	7 of 18	E	0.00 / 0.00	17.48 / 0	BEACH BOATS INC 21611 PERRY ST CARSON CA 907450000	HAZNET
----------	---------	---	-------------	-----------	--	--------

SIC Code:		Mailing City:	CARSON
NAICS Code:		Mailing State:	CA
EPA ID:	CAL000045287	Mailing Zip:	907450000
Create Date:	4/2/1991	Region Code:	3
Fac Act Ind:	No	Owner Name:	BEACH BOATS INC
Inact Date:	6/30/1995	Owner Addr 1:	--
County Code:	19	Owner Addr 2:	--
County Name:	Los Angeles	Owner City:	--
Mail Name:		Owner State:	99
Mailing Addr 1:	21611 PERRY ST	Owner Zip:	--
Mailing Addr 2:		Owner Phone:	0000000000
Owner Fax:			

Contact Information

--	--
Contact Name:	UNDELIVERABLE PER 95 FEES FORM
Street Address 1:	NW
Street Address 2:	
City:	--
State:	99
Zip:	--
Phone:	--
--	--

<u>1</u>	8 of 18	E	0.00 / 0.00	17.48 / 0	CARSON TRAILERS 21611 PERRY ST CARSON CA 907450000	HAZNET
----------	---------	---	-------------	-----------	--	--------

SIC Code:		Mailing City:	CARSON
NAICS Code:		Mailing State:	CA
EPA ID:	CAC002576690	Mailing Zip:	907450000
Create Date:	4/19/2004	Region Code:	3
Fac Act Ind:	No	Owner Name:	CARSON TRAILERS INC
Inact Date:	12/28/2004	Owner Addr 1:	21611 PERRY ST
County Code:	19	Owner Addr 2:	
County Name:	Los Angeles	Owner City:	CARSON
Mail Name:		Owner State:	CA
Mailing Addr 1:	21611 PERRY ST	Owner Zip:	907450000
Mailing Addr 2:		Owner Phone:	3105130439
Owner Fax:			

Contact Information

--	--
Contact Name:	VICTOR GUERRERO
Street Address 1:	21611 PERRY ST
Street Address 2:	
City:	CARSON
State:	CA
Zip:	907450000
Phone:	3105130439
--	--

<u>1</u>	9 of 18	E	0.00 / 0.00	17.48 / 0	1X AIR HARBOR MACHINE 21611 PERRY ST. CARSON CA 907450000	HAZNET
----------	---------	---	-------------	-----------	---	--------

Map Key	Number of Records	Direction	Distance (mi/ft)	Elev/Diff (ft)	Site	DB
---------	-------------------	-----------	------------------	----------------	------	----

SIC Code:		Mailing City:	CARSON
NAICS Code:		Mailing State:	CA
EPA ID:	CAX000123828	Mailing Zip:	907450000
Create Date:	11/2/1984	Region Code:	3
Fac Act Ind:	No	Owner Name:	--
Inact Date:	6/30/1998	Owner Addr 1:	--
County Code:	19	Owner Addr 2:	--
County Name:	Los Angeles	Owner City:	--
Mail Name:		Owner State:	99
Mailing Addr 1:	--	Owner Zip:	--
Mailing Addr 2:		Owner Phone:	0000000000
Owner Fax:			

Contact Information

--	--
Contact Name:	RICK GABELLE
Street Address 1:	INACT PER 98VQ FINAL NOTICE
Street Address 2:	- BATCH 4/27
City:	--
State:	99
Zip:	--
Phone:	2137757275
--	--

<u>1</u>	10 of 18	E	0.00 / 0.00	17.48 / 0	CARSON AIR HARBOR LIMITED 21611 PERRY ST CARSON CA 907450000	HAZNET
----------	----------	---	-------------	-----------	---	--------

SIC Code:		Mailing City:	CARSON
NAICS Code:		Mailing State:	CA
EPA ID:	CAC002245377	Mailing Zip:	907450000
Create Date:	1/7/2000	Region Code:	3
Fac Act Ind:	No	Owner Name:	CARSON AIR HARBOR LIMITED
Inact Date:	10/25/2000	Owner Addr 1:	21611 PERRY ST
County Code:	19	Owner Addr 2:	
County Name:	Los Angeles	Owner City:	CARSON
Mail Name:		Owner State:	CA
Mailing Addr 1:	21611 PERRY ST	Owner Zip:	907450000
Mailing Addr 2:		Owner Phone:	8882307873
Owner Fax:			

Contact Information

--	--
Contact Name:	MICHAEL SLABY-AGENT
Street Address 1:	21611 PERRY ST
Street Address 2:	
City:	CARSON
State:	CA
Zip:	907450000
Phone:	8882307873
--	--
--	--

Tanner Information

--	--
Generator EPA ID:	CAC002245377
Generator County Code:	19
Generator County:	Los Angeles
TSD EPA ID:	CAD028403019
TSD County Code:	
TSD County:	
State Waste Code:	213
State Waste Code Desc.:	Hydrocarbon solvents (benzene, hexane, Stoddard, Etc.)
Method Code:	H01
Method Description:	Transfer station
Tons:	1.75
Year:	2000
--	--

Map Key	Number of Records	Direction	Distance (mi/ft)	Elev/Diff (ft)	Site	DB
Generator EPA ID:		CAC002245377				
Generator County Code:		19				
Generator County:		Los Angeles				
TSD EPA ID:		CAD028403019				
TSD County Code:						
TSD County:						
State Waste Code:		223				
State Waste Code Desc.:		Unspecified oil-containing waste				
Method Code:		T01				
Method Description:		Treatment, tank				
Tons:		0				
Year:		2000				
--		--				

1 11 of 18 E 0.00 / 0.00 17.48 / 0 AIR HARBOR MACHINE CO INC
21611 PERRY ST HAZNET
CARSON CA 907450000

SIC Code:		Mailing City:	CARSON
NAICS Code:		Mailing State:	CA
EPA ID:	CAD008504185	Mailing Zip:	907450000
Create Date:	4/10/1987	Region Code:	3
Fac Act Ind:	No	Owner Name:	--
Inact Date:	6/30/1995	Owner Addr 1:	--
County Code:	19	Owner Addr 2:	--
County Name:	Los Angeles	Owner City:	--
Mail Name:		Owner State:	99
Mailing Addr 1:	21611 PERRY ST	Owner Zip:	--
Mailing Addr 2:		Owner Phone:	0000000000
Owner Fax:			

Contact Information

--

Contact Name: UNDELIVERABLE PER 95 FEES FORM

Street Address 1: NW

Street Address 2:

City: --

State: 99

Zip: --

Phone: --

--

1 12 of 18 E 0.00 / 0.00 17.48 / 0 TRITON DIAGNOSTICS INC
21611 S PERRY ST HAZNET
CARSON CA 90745

SIC Code:		Mailing City:	HOUSTON
NAICS Code:		Mailing State:	TX
EPA ID:	CAC002658469	Mailing Zip:	770024916
Create Date:	10/5/2010	Region Code:	3
Fac Act Ind:	No	Owner Name:	TRITON DIAGNOSTICS INC
Inact Date:	4/4/2011	Owner Addr 1:	910 LOUISIANA ST FL 19
County Code:	19	Owner Addr 2:	
County Name:	Los Angeles	Owner City:	HOUSTON
Mail Name:		Owner State:	TX
Mailing Addr 1:	910 LOUISIANA ST FL 19	Owner Zip:	770024916
Mailing Addr 2:		Owner Phone:	7132415652
Owner Fax:			

Contact Information

--

Contact Name: JERIE BALLARD

Street Address 1: 910 LOUISIANA ST FL 19

Street Address 2:

City: HOUSTON

State: TX

Zip: 770024916

Map Key	Number of Records	Direction	Distance (mi/ft)	Elev/Diff (ft)	Site	DB
Phone:		7132415652				
--		--				

<u>1</u>	13 of 18	E	0.00 / 0.00	17.48 / 0	21611 PERRY ST. CARSON CA 907450000	HIST MANIFEST
----------	----------	---	-------------	-----------	--	------------------

Gen EPA ID: CAX000123828
Create Date: 11/02/1984 0:00
Inact Date: 6/30/1998 0:00:00
Facility Mail Street: --
Facility Mail City: CARSON
Facility Mail State: CA
Facility Mail Zip: 907450000
Contact Phone(s): 2137757275
File Year(s): 1984; 1985
Contact Name(s): RICK GABELLE

Tanner Information

Method Description:
Tons: 0
Year: 1985
Generator County Code: 19
Generator County: Los Angeles
Method Code:
Tsd County Code: 42
Tsd County: Santa Barbara
State Waste Code:
State Waste Code Desc:
Tsd Epa ID: CAD020748125

Tanner Information

Method Description:
Tons: 0
Year: 1985
Generator County Code: 19
Generator County: Los Angeles
Method Code:
Tsd County Code: 19
Tsd County: Los Angeles
State Waste Code:
State Waste Code Desc:
Tsd Epa ID: CAT080011059

Tanner Information

Method Description:
Tons: 13.34
Year: 1985
Generator County Code: 19
Generator County: Los Angeles
Method Code: D83
Tsd County Code: 42
Tsd County: Santa Barbara
State Waste Code: 223
State Waste Code Desc: Unspecified oil-containing waste
Tsd Epa ID: CAD020748125

Tanner Information

Method Description:
Tons: 0

Map Key	Number of Records	Direction	Distance (mi/ft)	Elev/Diff (ft)	Site	DB
Year:		1984				
Generator County Code:		19				
Generator County:		Los Angeles				
Method Code:						
Tsd County Code:		15				
Tsd County:		Kern				
State Waste Code:						
State Waste Code Desc:						
Tsd Epa ID:		CAT080010283				

Tanner Information

Method Description:

Tons: 11.46
Year: 1984
Generator County Code: 19
Generator County: Los Angeles
Method Code: D81
Tsd County Code: 15
Tsd County: Kern
State Waste Code: 223
State Waste Code Desc: Unspecified oil-containing waste
Tsd Epa ID: CAT080010283

Tanner Information

Method Description:

Tons: 1.37
Year: 1985
Generator County Code: 19
Generator County: Los Angeles
Method Code: UNK
Tsd County Code: 19
Tsd County: Los Angeles
State Waste Code: 221
State Waste Code Desc: Waste oil and mixed oil
Tsd Epa ID: CAT080011059

<u>1</u>	14 of 18	E	0.00 / 0.00	17.48 / 0	21611 PERRY ST CARSON CA 907450000	HIST MANIFEST
----------	----------	---	----------------	--------------	---------------------------------------	------------------

Gen EPA ID: CAD008504185
Create Date: 04/10/1987 0:00
Inact Date: 6/30/1995 0:00:00
Facility Mail Street: 21611 PERRY ST
Facility Mail City: CARSON
Facility Mail State: CA
Facility Mail Zip: 907450000
Contact Phone(s): --
File Year(s): 1986; 1987; 1988; 1989; 1990
Contact Name(s): UNDELIVERABLE PER 95 FEES FORM

Tanner Information

Method Description:

Tons: 0
Year: 1990
Generator County Code: 19
Generator County: Los Angeles
Method Code:
Tsd County Code: 15
Tsd County: Kern
State Waste Code:
State Waste Code Desc:

Tsd Epa ID: CAD980675276

Tanner Information

Method Description:

Tons: 0
 Year: 1989
 Generator County Code: 19
 Generator County: Los Angeles
 Method Code:
 Tsd County Code: 19
 Tsd County: Los Angeles
 State Waste Code:
 State Waste Code Desc:
 Tsd Epa ID: CAT080033681

Tanner Information

Method Description:

Tons: 16.68
 Year: 1988
 Generator County Code: 19
 Generator County: Los Angeles
 Method Code: 1
 Tsd County Code: 19
 Tsd County: Los Angeles
 State Waste Code:
 State Waste Code Desc:
 Tsd Epa ID: CAT080033681

Tanner Information

Method Description:

Tons: 0
 Year: 1990
 Generator County Code: 19
 Generator County: Los Angeles
 Method Code:
 Tsd County Code: 19
 Tsd County: Los Angeles
 State Waste Code:
 State Waste Code Desc:
 Tsd Epa ID: CAT080011059

Tanner Information

Method Description:

Tons: 18.76
 Year: 1986
 Generator County Code: 19
 Generator County: Los Angeles
 Method Code: 1
 Tsd County Code: 0
 Tsd County:
 State Waste Code: 221
 State Waste Code Desc: Waste oil and mixed oil
 Tsd Epa ID:

Tanner Information

Method Description:

Tons: 0
 Year: 1986

Map Key	Number of Records	Direction	Distance (mi/ft)	Elev/Diff (ft)	Site	DB
Generator County Code:		19				
Generator County:		Los Angeles				
Method Code:						
Tsd County Code:		0				
Tsd County:						
State Waste Code:						
State Waste Code Desc:						
Tsd Epa ID:						
<u>Tanner Information</u>						
Method Description:						
Tons:		0				
Year:		1988				
Generator County Code:		19				
Generator County:		Los Angeles				
Method Code:						
Tsd County Code:		19				
Tsd County:		Los Angeles				
State Waste Code:						
State Waste Code Desc:						
Tsd Epa ID:		CAT080033681				
<u>Tanner Information</u>						
Method Description:						
Tons:		2.08				
Year:		1990				
Generator County Code:		19				
Generator County:		Los Angeles				
Method Code:		D99				
Tsd County Code:		19				
Tsd County:		Los Angeles				
State Waste Code:		222				
State Waste Code Desc:		Oil/water separation sludge				
Tsd Epa ID:		CAT080011059				
<u>Tanner Information</u>						
Method Description:						
Tons:		2.91				
Year:		1989				
Generator County Code:		19				
Generator County:		Los Angeles				
Method Code:		R01				
Tsd County Code:		19				
Tsd County:		Los Angeles				
State Waste Code:		221				
State Waste Code Desc:		Waste oil and mixed oil				
Tsd Epa ID:		CAT080033681				
<u>Tanner Information</u>						
Method Description:						
Tons:		0				
Year:		1987				
Generator County Code:		19				
Generator County:		Los Angeles				
Method Code:						
Tsd County Code:		19				
Tsd County:		Los Angeles				
State Waste Code:						
State Waste Code Desc:						
Tsd Epa ID:		CAT080033681				

Map Key	Number of Records	Direction	Distance (mi/ft)	Elev/Diff (ft)	Site	DB
---------	-------------------	-----------	------------------	----------------	------	----

Tanner Information

Method Description:

Tons: 16.68
Year: 1987
Generator County Code: 19
Generator County: Los Angeles
Method Code: 1
Tsd County Code: 19
Tsd County: Los Angeles
State Waste Code:
State Waste Code Desc:
Tsd Epa ID: CAT080033681

Tanner Information

Method Description:

Tons: 48
Year: 1990
Generator County Code: 19
Generator County: Los Angeles
Method Code: D80
Tsd County Code: 15
Tsd County: Kern
State Waste Code: 611
State Waste Code Desc: Contaminated soil from site clean-up
Tsd Epa ID: CAD980675276

1	15 of 18	E	0.00 / 0.00	17.48 / 0	CARSON AIR HARBOR 21611 PERRY ST CARSON CA	DEED
-------------------	----------	---	-------------	-----------	--	------

Global ID: SL204EC2405
Site Type: Cleanup Program Site
Status: Completed - Case Closed
Status Date: 10/23/2015
County: Los Angeles
Latitude: 33.8320395091596
Longitude: -118.253252506256
Search URL: https://geotracker.waterboards.ca.gov/profile_report?global_id=SL204EC2405

Regulatory Activities GeoTracker Download (as of Nov 16, 2020)

Action Type: ENFORCEMENT
Action: Deed Restriction / Land Use Restriction / Covenant
Action Date: 7/8/2015

Regulatory Activities GeoTracker Web (as of Oct 06, 2020)

Action: Deed Restriction / Land Use Restriction / Covenant
Action Type: Other Regulatory Actions
Action Date: 7/8/2015
Received Issue Date: 7/8/2015
Doclink: http://geotracker.waterboards.ca.gov/view_documents?global_id=SL204EC2405&enforcement_id=6254597&template=ENFORCEMENT

Title Description Comment:

Covenant and Environmental Restriction on Property

1	16 of 18	E	0.00 / 0.00	17.48 / 0	CARSON AIR HARBOR 21611 PERRY ST	FINDS/FRS
-------------------	----------	---	-------------	-----------	-------------------------------------	-----------

Map Key	Number of Records	Direction	Distance (mi/ft)	Elev/Diff (ft)	Site	DB
---------	-------------------	-----------	------------------	----------------	------	----

CARSON CA 90745

Registry ID: 110066539534
FIPS Code:
HUC Code: 18070104
Site Type Name: STATIONARY
Location Description:
Supplemental Location:
Create Date: 14-OCT-15
Update Date:
Interest Types: STATE MASTER
SIC Codes:
SIC Code Descriptions:
NAICS Codes:
NAICS Code Descriptions:
Conveyor: FRS-GEOCODE
Federal Facility Code:
Federal Agency Name:
Tribal Land Code:
Tribal Land Name:
Congressional Dist No: 37
Census Block Code: 060375433061008
EPA Region Code: 09
County Name: LOS ANGELES
US/Mexico Border Ind:
Latitude: 33.83226
Longitude: -118.25298
Reference Point: CENTER OF A FACILITY OR STATION
Coord Collection Method: ADDRESS MATCHING-HOUSE NUMBER
Accuracy Value: 30
Datum: NAD83
Source:
Facility Detail Rprt URL: https://ofmpub.epa.gov/frs_public2/fii_query_detail.disp_program_facility?p_registry_id=110066539534
Program Acronyms:

CA-ENVIROVIEW:229796

1	17 of 18	E	0.00 / 0.00	17.48 / 0	AIR HARBOR MACHINE CO INC 21611 PERRY ST CARSON CA 90745	LA COUNTY CUPA
-------------------	----------	---	-------------	-----------	--	----------------

Facility ID: FA0020585
CERS ID: 0

Inactive Facility Details

PE: 3001

1	18 of 18	E	0.00 / 0.00	17.48 / 0	SHELL OIL CO 21611 S PERRY ST CARSON CA 90475	RCRA SQG
-------------------	----------	---	-------------	-----------	---	----------

EPA Handler ID: CAR000150862
Gen Status Universe: Small Quantity Generator
Contact Name: KYLE LANDRENEAU
Contact Address: 12700 NORTHBOROUGH DR, MFT 266, HOUSTON, TX, 77067, US
Contact Phone No and Ext: 281-874-2208
Contact Email:
Contact Country: US
County Name: LOS ANGELES
EPA Region: 09
Land Type: Private
Receive Date: 20040211

Map Key	Number of Records	Direction	Distance (mi/ft)	Elev/Diff (ft)	Site	DB
---------	-------------------	-----------	------------------	----------------	------	----

Violation/Evaluation Summary

Note: NO RECORDS: As of Oct 2020, there are no Compliance Monitoring and Enforcement (violation) records associated with this facility (EPA ID).

Handler Summary

Importer Activity: No
Mixed Waste Generator: No
Transporter Activity: No
Transfer Facility: No
Onsite Burner Exemption: No
Furnace Exemption: No
Underground Injection Activity: No
Commercial TSD: No
Used Oil Transporter: No
Used Oil Transfer Facility: No
Used Oil Processor: No
Used Oil Refiner: No
Used Oil Burner: No
Used Oil Market Burner: No
Used Oil Spec Marketer: No

Hazardous Waste Handler Details

Sequence No: 1
Receive Date: 20040211
Handler Name: SHELL OIL CO
Federal Waste Generator Code: 2
Generator Code Description: Small Quantity Generator
Source Type: Notification

Waste Code Details

Hazardous Waste Code: D002
Waste Code Description: CORROSIVE WASTE

Owner/Operator Details

Owner/Operator Ind: Current Operator	Street No:
Type: Private	Street 1:
Name: SHELL OIL CO	Street 2:
Date Became Current: 19980801	City:
Date Ended Current:	State:
Phone:	Country: US
Source Type: Notification	Zip Code:

Owner/Operator Ind: Current Owner	Street No:
Type: Private	Street 1:
Name: SHELL OIL CO	Street 2:
Date Became Current: 19980801	City:
Date Ended Current:	State:
Phone:	Country: US
Source Type: Notification	Zip Code:

<u>2</u>	1 of 1	E	0.01 / 40.27	18.32 / 1	21610 S PERRY ST #8 CARSON CA 90745	LA HMS
----------	--------	---	--------------	-----------	--	--------

Site No: 024161
Area: 22

Map Key	Number of Records	Direction	Distance (mi/ft)	Elev/Diff (ft)	Site	DB
---------	-------------------	-----------	------------------	----------------	------	----

Detail Info

Permit No:		Permit Status Code:	
Permit Cat Desc:		Permit Category:	
Status Code:	OPEN	File No:	033511
Status Desc:	File Opened, no permit exists	File Name:	A&R BASKETS OF JOY ETC
Permit Status Desc:			
Permit Type:			
Permit Type Desc:			

<u>3</u>	1 of 2	SE	0.01 / 59.20	18.45 / 1	PERRY STREET 21502-21526 PERRY STREET CARSON CA 90745	VCP
----------	--------	----	--------------	-----------	---	-----

Estor/EPA ID:	19460004	Permit Renewal Lead:	
Site Code:	400989	Project Manager:	SAFOUH SAYED
Nat Priority List:	NO	Supervisor:	EMAD YEMUT
Acres:	0.5 ACRES	Public Partici Spclst:	
Special Program:	VOLUNTARY CLEANUP PROGRAM	Census Tract:	6037543306
Funding:	SITE PROPONENT	County:	LOS ANGELES
Assembly District:	64	Latitude:	33.8317194444444
Senate District:	35	Longitude:	-118.252802777778
School District:			
APN:	NONE SPECIFIED		
Cleanup Status:	NO FURTHER ACTION AS OF 10/17/2003		
Cleanup Oversight Agencies:	DTSC - SITE CLEANUP PROGRAM - LEAD AGENCY		
Site Type:	VOLUNTARY CLEANUP		
Office:	CLEANUP CYPRESS		
Past Use that Caused Contam:	NONE		
Potential Media Affected:	SOIL		
Potential Contamin of Concern:			

BENZENE

Site History:

The site is an approximately one acre size property currently undeveloped. Residential housing borders the property on two sides with light industrial uses adjacent to the Site near the southwestern boundary of the property. During the spring of 1996, Shell Oil Products Company (Shell Oil Company Subsidiary) was informed by the Site Owner (who was preparing for development) that some soils along Perry Street near 215th Place in the City of Carson may contain petroleum hydrocarbons. The source of the materials is unknown but may be several underground pipelines, including pipelines owned by Unocal and Pacific Pipeline, who have active pipelines, and by proponent (whose pipelines have been out of service since the early 1970s). An ongoing investigation of the groundwater is currently under RWQCB review. The proposed end land use for this Site is a City Park.

Status:	NO FURTHER ACTION
Program Type:	VOLUNTARY CLEANUP
CalEnviroScreen Score:	91-95%
Summary Link:	http://www.envirostor.dtsc.ca.gov/public/profile_report?global_id=19460004

Completed Activities

Title:	Preliminary Endangerment Assessment Report
Title Link:	
Area Name:	
Area Link:	
Sub Area:	
Sub Area Link:	
Document Type:	Preliminary Endangerment Assessment Report
Date Completed:	10/17/2003
Comments:	PEA - PEA: DTSC oversaw the site investigation and reviewed the Preliminary Endangerment Assessment for the subject site. Based upon the analytical data and the evaluation of the health risk assessment, DTSC determined that Site is suitable for a park and other recreational uses.

Title:	VCP
Title Link:	http://www.envirostor.dtsc.ca.gov/public/final_documents2?global_id=19460004&enforcement_id=5009771
Area Name:	
Area Link:	

Map Key	Number of Records	Direction	Distance (mi/ft)	Elev/Diff (ft)	Site	DB
---------	-------------------	-----------	------------------	----------------	------	----

Sub Area:
Sub Area Link:
Document Type: Standard Voluntary Agreement
Date Completed: 11/30/2001
Comments:

3	2 of 2	SE	0.01 / 59.20	18.45 / 1	PERRY STREET 21502-21526 PERRY STREET CARSON CA 90745	ENVIROSTOR
-------------------	--------	----	--------------	-----------	--	------------

Estor/EPA ID:	19460004	Assembly District:	64
Site Code:	400989	Senate District:	35
Nat Priority List:	NO	Permit Renewal Lead:	
APN:	NONE SPECIFIED	Public Partici Spclst:	
Census Tract:	6037543306	Project Manager:	SAFOUH SAYED
Site Type:	VOLUNTARY CLEANUP	County:	LOS ANGELES
Address Description:	21502-21526 PERRY STREET	Latitude:	33.8317194444444
Office:	CLEANUP CYPRESS	Longitude:	-118.252802777778
Special Program:	VOLUNTARY CLEANUP PROGRAM	Acres:	0.5 ACRES
Funding:	SITE PROPONENT	Supervisor:	EMAD YEMUT
Cleanup Status:	NO FURTHER ACTION AS OF 10/17/2003		
Cleanup Oversight Agencies:	DTSC - SITE CLEANUP PROGRAM - LEAD AGENCY		
School District:			
Past Use that Caused Contam:	NONE		
Potential Media Affected:	SOIL		
Potential Contamin of Concern:			

BENZENE

Site History:

The site is an approximately one acre size property currently undeveloped. Residential housing borders the property on two sides with light industrial uses adjacent to the Site near the southwestern boundary of the property. During the spring of 1996, Shell Oil Products Company (Shell Oil Company Subsidiary) was informed by the Site Owner (who was preparing for development) that some soils along Perry Street near 215th Place in the City of Carson may contain petroleum hydrocarbons. The source of the materials is unknown but may be several underground pipelines, including pipelines owned by Unocal and Pacific Pipeline, who have active pipelines, and by proponent (whose pipelines have been out of service since the early 1970s). An ongoing investigation of the groundwater is currently under RWQCB review. The proposed end land use for this Site is a City Park.

Status:	NO FURTHER ACTION
A2 Program Type:	VOLUNTARY CLEANUP
CalEnviroScreen Score:	91-95%
Summary Link:	http://www.envirostor.dtsc.ca.gov/public/profile_report?global_id=19460004

Completed Activities

Title:	Preliminary Endangerment Assessment Report
Title Link:	
Area Name:	
Area Link:	
Sub Area:	
Sub Area Link:	
Document Type:	Preliminary Endangerment Assessment Report
Date Completed:	10/17/2003
Comments:	PEA - PEA: DTSC oversaw the site investigation and reviewed the Preliminary Endangerment Assessment for the subject site. Based upon the analytical data and the evaluation of the health risk assessment, DTSC determined that Site is suitable for a park and other recreational uses.

Title:	VCP
Title Link:	http://www.envirostor.dtsc.ca.gov/public/final_documents2?global_id=19460004&enforcement_id=5009771
Area Name:	
Area Link:	
Sub Area:	
Sub Area Link:	
Document Type:	Standard Voluntary Agreement
Date Completed:	11/30/2001
Comments:	

Map Key	Number of Records	Direction	Distance (mi/ft)	Elev/Diff (ft)	Site	DB
4	1 of 2	SE	0.02 / 80.29	17.69 / 0	1152 E CARSON ST CARSON CA 90745	LA HMS

Site No: 006093
Area: 22

Detail Info

Permit No:		Permit Status Code:	
Permit Cat Desc:		Permit Category:	
Status Code:	OPEN	File No:	106308
Status Desc:	File Opened, no permit exists	File Name:	MINI-MOTOR HOME SALES
Permit Status Desc:			
Permit Type:			
Permit Type Desc:			

4	2 of 2	SE	0.02 / 80.29	17.69 / 0	PROWELL FAMILY TRUST 1152 E CARSON ST CARSON CA 90745	HAZNET
-------------------	--------	----	--------------	-----------	---	--------

SIC Code:		Mailing City:	UPLAND
NAICS Code:		Mailing State:	CA
EPA ID:	CAC002682980	Mailing Zip:	91786
Create Date:	1/4/2012	Region Code:	3
Fac Act Ind:	No	Owner Name:	PROWELL FAMILY TRUST
Inact Date:	7/3/2012	Owner Addr 1:	1920 W 11TH ST
County Code:	19	Owner Addr 2:	
County Name:	Los Angeles	Owner City:	UPLAND
Mail Name:		Owner State:	CA
Mailing Addr 1:	1920 W 11TH ST	Owner Zip:	91786
Mailing Addr 2:		Owner Phone:	9099466729
Owner Fax:			

Contact Information

-- --
Contact Name: JIM ALLMAN
Street Address 1: 1920 W 11TH ST
Street Address 2:
City: UPLAND
State: CA
Zip: 91786
Phone: 9099466729
-- --

Tanner Information

-- --
Generator EPA ID: CAC002682980
Generator County Code: 19
Generator County: Los Angeles
TSD EPA ID: CAD009007626
TSD County Code: 19
TSD County: Los Angeles
State Waste Code: 151
State Waste Code Desc.: Asbestos containing waste
Method Code: H132
Method Description: LANDFILL OR SURFACE IMPOUNDMENT THAT WILL BE CLOSED AS LANDFILL(TO INCLUDE ON-SITE TREATMENT AND/OR STABILIZATION)
Tons: 0.4
Year: 2012
-- --

5	1 of 1	W	0.02 / 120.56	16.69 / -1	BP PIPELINE - DOMINGUEZ CHANNEL @ CARSON CARSON STREET	CLEANUP SITES
-------------------	--------	---	---------------	------------	--	---------------

Map Key	Number of Records	Direction	Distance (mi/ft)	Elev/Diff (ft)	Site	DB
---------	-------------------	-----------	------------------	----------------	------	----

CARSON CA 90745

Global ID:	T10000003010	Site Facility Type:	CLEANUP PROGRAM SITE
Status:	COMPLETED - CASE CLOSED	County:	LOS ANGELES
Status Date:	3/11/2016	Latitude:	33.8321509110525
Longitude:	-118.25468480587		
Data Source:	Cleanup Program Sites from GeoTracker Search; Cleanup Sites from GeoTracker Cleanup Sites Data Download		

Cleanup Sites from GeoTracker Cleanup Sites Data Download - Facilities Detail(as Nov 16 2020)

RB Case No:	1263	CUF Case:	NO
Local Case No:		Case Worker:	PC
Begin Date:	4/26/2011	File Location:	
Stop Method:			
Lead Agency:	LOS ANGELES RWQCB (REGION 4)		
Local Agency:			
Potential COC:			
Potential Media of Concern:			
How Discovered:			
How Discovered Description:			
Stop Description:			
Calwater Watershed Name:	Dominguez Channel (411.01)		
DWR GW Subbasin Name:	Coastal Plain Of Los Angeles - West Coast (4-011.03)		
Disadvantaged Community:			
Site History:			

Cleanup Sites from GeoTracker Cleanup Sites Data Download - Regulatory Activity(as Nov 16 2020)

Action Type:	ENFORCEMENT
Date :	2016-02-03 00:00:00
Action:	File Review - Closure
Action Type:	RESPONSE
Date :	2012-05-01 00:00:00
Action:	Monitoring Report - Other
Action Type:	ENFORCEMENT
Date :	2012-02-16 00:00:00
Action:	13267 Requirement
Action Type:	RESPONSE
Date :	2011-10-20 00:00:00
Action:	Site Assessment Report
Action Type:	RESPONSE
Date :	2011-08-31 00:00:00
Action:	Preliminary Site Assessment Report
Action Type:	ENFORCEMENT
Date :	2011-08-31 00:00:00
Action:	13267 Requirement
Action Type:	ENFORCEMENT
Date :	2011-08-25 00:00:00
Action:	Preparation of Record for Appeal/Referral/Petition
Action Type:	RESPONSE
Date :	2011-07-20 00:00:00
Action:	Correspondence
Action Type:	ENFORCEMENT
Date :	2011-07-19 00:00:00
Action:	Technical Correspondence / Assistance / Other
Action Type:	ENFORCEMENT

Map Key	Number of Records	Direction	Distance (mi/ft)	Elev/Diff (ft)	Site	DB
Date :		2011-06-30 00:00:00				
Action:		13267 Requirement				
Action Type:		RESPONSE				
Date :		2011-06-08 00:00:00				
Action:		Site Investigation Workplan				
Action Type:		ENFORCEMENT				
Date :		2011-05-23 00:00:00				
Action:		13267 Requirement				
Action Type:		RESPONSE				
Date :		2011-05-06 00:00:00				
Action:		Correspondence				
Action Type:		ENFORCEMENT				
Date :		2011-04-26 00:00:00				
Action:		13267 Requirement				

Cleanup Sites from GeoTracker Cleanup Sites Data Download - Status History(as Nov 16 2020)

Status:	Completed - Case Closed
Status Date:	2016-03-11 00:00:00
Status:	Open - Inactive
Status Date:	2016-03-01 00:00:00
Status:	Open - Inactive
Status Date:	2016-02-04 00:00:00
Status:	Open - Site Assessment
Status Date:	2016-02-04 00:00:00
Status:	Open - Site Assessment
Status Date:	2011-05-03 00:00:00
Status:	Open - Case Begin Date
Status Date:	2011-04-26 00:00:00

Cleanup Sites from GeoTracker Cleanup Sites Data Download - Regulatory Contacts(as Nov 16 2020)

Contact Type:	Regional Board Caseworker	Address:	320 W. 4TH ST., SUITE 200
Contact Name:	PAUL CHO	City:	LOS ANGELES
Phone No:			
Organization Name:	LOS ANGELES RWQCB (REGION 4)		
Email:	pcho@waterboards.ca.gov		

Cleanup Program Sites from GeoTracker Search - Regulatory Profile (as of Oct 06, 2020)

Project Status:		WDR Place Type:	
CUF Claim:		WDR File:	
CUF Priority Assign:		WDR Order:	
CUF Amount Paid:		File Location:	
Facility Type:		Composting Method:	
User Defined Beneficial Use:			
Designated Beneficial Use:	MUN, AGR, IND, PROC		
Designated Benefic Use Desc:	Municipal and Domestic Supply, Agricultural Supply, Industrial Service Supply, Industrial Process Supply		
Project Oversight Agencies:			
Report Link:	https://geotracker.waterboards.ca.gov/profile_report?global_id=T10000003010		
Cleanup Status Detail:	COMPLETED - CASE CLOSED AS OF 3/11/2016		
Cleanup History Link:	https://geotracker.waterboards.ca.gov/profile_report_include?global_id=T10000003010&tabname=regulatoryhistory		
Potential COC:	NONE SPECIFIED		
Potential Media of Concern:	NONE SPECIFIED		
GW Monitoring Freq:			
DWR GW Sub Basin:	Coastal Plain Of Los Angeles - West Coast (4-011.03)		

Map Key	Number of Records	Direction	Distance (mi/ft)	Elev/Diff (ft)	Site	DB
Calwater Watershed Name:		Dominguez Channel (411.01)				
Post Closure Site Management:						
Future Land Use:						
Cleanup Oversight Agencies:		LOS ANGELES RWQCB (REGION 4) (LEAD) - CASE #: 1263 CASEWORKER: PAUL CHO				
Site History:		No site history available				

Sites from GeoTracker Search - Regulatory Activities (as of Oct 06, 2020)

Action Type: Other Regulatory Actions
Action Date: 2/3/2016
Received Issue Date: 2/3/2016
Action: File Review - Closure
Doc Link: http://geotracker.waterboards.ca.gov/view_documents?global_id=T10000003010&enforcement_id=6275378&temptable=ENFORCEMENT

Title Description Comments:

Merger of Cases into SCP Case No. 1264

Action Type: Response Requested - Reports
Action Date: 5/1/2012
Received Issue Date:
Action: Monitoring Report - Other
Doc Link:

Title Description Comments:

Groundwater Monitoring Report

Action Type: Enforcement/Orders
Action Date: 2/16/2012
Received Issue Date: 2/16/2012
Action: 13267 Requirement
Doc Link: http://geotracker.waterboards.ca.gov/view_documents?global_id=T10000003010&enforcement_id=6113522&temptable=ENFORCEMENT

Title Description Comments:

Groundwater Monitoring Field Schedule

Action Type: Response Requested - Reports
Action Date: 10/20/2011
Received Issue Date: 10/20/2011
Action: Site Assessment Report
Doc Link: https://geotracker.waterboards.ca.gov/view_documents_all?global_id=T10000003010&doc_id=5716346

Title Description Comments:

Well Installation Report

Action Type: Response Requested - Reports
Action Date: 8/31/2011
Received Issue Date: 8/31/2011
Action: Preliminary Site Assessment Report
Doc Link: https://geotracker.waterboards.ca.gov/view_documents_all?global_id=T10000003010&doc_id=5720993

Title Description Comments:

Soil Investigation Data Package

Action Type: Enforcement/Orders
Action Date: 8/31/2011
Received Issue Date: 8/31/2011
Action: 13267 Requirement
Doc Link: http://geotracker.waterboards.ca.gov/view_documents?

global_id=T10000003010&enforcement_id=6097500&temptable=ENFORCEMENT

Title Description Comments:

Revised Deadlines for Technical Reporting

Action Type: Other Regulatory Actions
Action Date: 8/25/2011
Received Issue Date: 8/25/2011
Action: Preparation of Record for Appeal/Referral/Petition
Doc Link: http://geotracker.waterboards.ca.gov/view_documents?global_id=T10000003010&enforcement_id=6097248&temptable=ENFORCEMENT

Title Description Comments:

Response to OCC Request for Information

Action Type: Response Requested - Other
Action Date: 7/20/2011
Received Issue Date: 7/20/2011
Action: Correspondence
Doc Link: https://geotracker.waterboards.ca.gov/view_documents_all?global_id=T10000003010&doc_id=5717901

Title Description Comments:

Boring Locations Letter

Action Type: Other Regulatory Actions
Action Date: 7/19/2011
Received Issue Date: 7/19/2011
Action: Technical Correspondence / Assistance / Other
Doc Link: http://geotracker.waterboards.ca.gov/view_documents?global_id=T10000003010&enforcement_id=6092682&temptable=ENFORCEMENT

Title Description Comments:

2011-2012 Annual Estimation Letter

Action Type: Enforcement/Orders
Action Date: 6/30/2011
Received Issue Date: 6/30/2011
Action: 13267 Requirement
Doc Link: http://geotracker.waterboards.ca.gov/view_documents?global_id=T10000003010&enforcement_id=6091044&temptable=ENFORCEMENT

Title Description Comments:

Approval of Investigation Work Plan

Action Type: Response Requested - Workplans
Action Date: 6/8/2011
Received Issue Date: 6/8/2011
Action: Site Investigation Workplan
Doc Link: http://geotracker.waterboards.ca.gov/view_documents_all?global_id=T10000003010&doc_id=5714880

Title Description Comments:

Site Investigation Work Plan

Action Type: Response Requested - Workplans
Action Date: 6/8/2011
Received Issue Date: 6/8/2011
Action: Site Investigation Workplan
Doc Link: https://geotracker.waterboards.ca.gov/view_documents_all?global_id=T10000003010&doc_id=5714880

Title Description Comments:

BP US Pipelines & Logistics Investigation Work Plan

Action Type: Enforcement/Orders
Action Date: 5/23/2011

Received Issue Date: 5/23/2011
Action: 13267 Requirement
Doc Link: http://geotracker.waterboards.ca.gov/view_documents?global_id=T10000003010&enforcement_id=6087666&temptable=ENFORCEMENT

Title Description Comments:

RESPONSE TO CORRESPONDENCE ABOUT A WORK PLAN REQUIRED UNDER CWC SECTION 13267 ORDER DATED APRIL 26, 2011

Action Type: Response Requested - Other
Action Date: 5/6/2011
Received Issue Date: 5/6/2011
Action: Correspondence
Doc Link: https://geotracker.waterboards.ca.gov/view_documents_all?global_id=T10000003010&doc_id=5712777

Title Description Comments:

(Response to) Requirement for Technical Report

Action Type: Enforcement/Orders
Action Date: 4/26/2011
Received Issue Date: 4/26/2011
Action: 13267 Requirement
Doc Link: http://geotracker.waterboards.ca.gov/view_documents?global_id=T10000003010&enforcement_id=6085583&temptable=ENFORCEMENT

Title Description Comments:

Requirement for Technical Report

Sites from GeoTracker Search - Documents (as of Oct 06, 2020)

Document Type: Site Documents
Document Date: 2/3/2016
Submitted:
Submitted By: GREG BISHOP (REGULATOR)
Size :
Title: MERGER OF CASES INTO SCP CASE NO. 1264
Title Link: https://geotracker.waterboards.ca.gov/view_documents?global_id=T10000003010&enforcement_id=6275378
Type: FILE REVIEW - CLOSURE

Document Type: Site Documents
Document Date: 8/17/2012
Submitted:
Submitted By: AECOM (AUTH_RP)
Size : 137 KB
Title: BP WRITTEN COMMENTS DRAFT CLEANUP AND ABATEMENT ORDER NO. R4-2012-0103
Title Link: http://geotracker.waterboards.ca.gov/esi/uploads/geo_report/1506713807/T10000003010.PDF
Type: CORRESPONDENCE

Document Type: Monitoring Reports
Document Date: 5/1/2012
Submitted:
Submitted By: AECOM (AUTH_RP)
Size : 3,138 KB
Title: BP PIPELINES (NORTH AMERICA) INC.GROUNDWATER MONITORING REPORT DOMINGUEZ CHANNEL
Title Link: http://geotracker.waterboards.ca.gov/esi/uploads/geo_report/2957965910/T10000003010.PDF
Type: MONITORING REPORT - OTHER

Document Type: Site Documents
Document Date: 4/20/2012
Submitted:
Submitted By: AECOM (AUTH_RP)
Size : 21 KB
Title: REQUIREMENT FOR TECHNICAL REPORT - UPDATED TABLE
Title Link: http://geotracker.waterboards.ca.gov/esi/uploads/geo_report/8597531914/T10000003010.PDF
Type: OTHER REPORT / DOCUMENT

Document Type: Site Documents
Document Date: 4/10/2012
Submitted:
Submitted By: AECOM (AUTH_RP)
Size : 3 KB
Title: WATER LEVEL SUMMARY
Title Link: http://geotracker.waterboards.ca.gov/esi/uploads/geo_report/3438288390/T10000003010.PDF
Type: OTHER REPORT / DOCUMENT

Document Type: Site Documents
Document Date: 2/16/2012
Submitted:
Submitted By: GREG BISHOP (REGULATOR)

<i>Map Key</i>	<i>Number of Records</i>	<i>Direction</i>	<i>Distance (mi/ft)</i>	<i>Elev/Diff (ft)</i>	<i>Site</i>	<i>DB</i>
Size :						
Title:					GROUNDWATER MONITORING FIELD SCHEDULE	
Title Link:					https://geotracker.waterboards.ca.gov/view_documents?global_id=T10000003010&enforcement_id=6113522	
Type:					13267 REQUIREMENT	
Document Type:	Site Documents				Submitted:	
Document Date:	2/15/2012				Submitted By:	AECOM (AUTH_RP)
Size :	696 KB					
Title:					REQUIREMENT FOR TECHNICAL REPORT, PURSUANT TO CALIFORNIA WATER CODE SECTION 13267	
Title Link:					http://geotracker.waterboards.ca.gov/esi/uploads/geo_report/4775883495/T10000003010.PDF	
Type:					OTHER REPORT / DOCUMENT	
Document Type:	Site Documents				Submitted:	
Document Date:	12/19/2011				Submitted By:	AECOM (AUTH_RP)
Size :	25 KB					
Title:					ARC RELLC RESPONSE LETTER	
Title Link:					http://geotracker.waterboards.ca.gov/esi/uploads/geo_report/3931746721/T10000003010.PDF	
Type:					CORRESPONDENCE	
Document Type:	Site Documents				Submitted:	
Document Date:	10/20/2011				Submitted By:	AECOM (AUTH_RP)
Size :	19,119 KB					
Title:					ARC DOMINGUEZ CHANNEL SUBSURFACE INVESTIGATION REPORT	
Title Link:					http://geotracker.waterboards.ca.gov/esi/uploads/geo_report/8502353727/T10000003010.PDF	
Type:					SITE INVESTIGATION	
Document Type:	Site Documents				Submitted:	
Document Date:	8/31/2011				Submitted By:	GREG BISHOP (REGULATOR)
Size :						
Title:					REVISED DEADLINES FOR TECHNICAL REPORTING	
Title Link:					https://geotracker.waterboards.ca.gov/view_documents?global_id=T10000003010&enforcement_id=6097500	
Type:					13267 REQUIREMENT	
Document Type:	Site Documents				Submitted:	
Document Date:	8/31/2011				Submitted By:	GREG BISHOP (REGULATOR)
Size :						
Title:					SOIL INVESTIGATION DATA PACKAGE	
Title Link:					https://geotracker.waterboards.ca.gov/view_documents?global_id=T10000003010&document_id=5720993	
Type:					PRELIMINARY SITE ASSESSMENT REPORT	
Document Type:	Site Documents				Submitted:	
Document Date:	8/25/2011				Submitted By:	GREG BISHOP (REGULATOR)
Size :						
Title:					RESPONSE TO OCC REQUEST FOR INFORMATION	
Title Link:					https://geotracker.waterboards.ca.gov/view_documents?global_id=T10000003010&enforcement_id=6097248	
Type:					PREPARATION OF RECORD FOR APPEAL/REFERRAL/PETITION	
Document Type:	Site Documents				Submitted:	
Document Date:	7/20/2011				Submitted By:	GREG BISHOP (REGULATOR)
Size :						
Title:					BORING LOCATIONS LETTER	
Title Link:					https://geotracker.waterboards.ca.gov/view_documents?global_id=T10000003010&document_id=5717901	
Type:					CORRESPONDENCE	
Document Type:	Site Documents				Submitted:	
Document Date:	7/19/2011				Submitted By:	GREG BISHOP (REGULATOR)
Size :						
Title:					2011-2012 ANNUAL ESTIMATION LETTER	
Title Link:					https://geotracker.waterboards.ca.gov/view_documents?global_id=T10000003010&enforcement_id=6092682	
Type:					TECHNICAL CORRESPONDENCE / ASSISTANCE / OTHER	
Document Type:	Site Documents				Submitted:	
Document Date:	6/30/2011				Submitted By:	GREG BISHOP (REGULATOR)
Size :						
Title:					APPROVAL OF INVESTIGATION WORK PLAN	
Title Link:					https://geotracker.waterboards.ca.gov/view_documents?global_id=T10000003010&enforcement_id=6091044	
Type:					13267 REQUIREMENT	
Document Type:	Site Documents				Submitted:	

Map Key	Number of Records	Direction	Distance (mi/ft)	Elev/Diff (ft)	Site	DB
Document Date:	6/8/2011				Submitted By:	GREG BISHOP (REGULATOR)
Size :						
Title:					BP US PIPELINES & LOGISTICS INVESTIGATION WORK PLAN	
Title Link:					https://geotracker.waterboards.ca.gov/view_documents?global_id=T10000003010&document_id=5714880	
Type:					SITE INVESTIGATION WORKPLAN	
Document Type:	Site Documents				Submitted:	
Document Date:	5/23/2011				Submitted By:	GREG BISHOP (REGULATOR)
Size :						
Title:					RESPONSE TO CORRESPONDENCE ABOUT A WORK PLAN REQUIRED UNDER CWC SECTION 13267 ORDER DATED APRIL 26, 2011	
Title Link:					https://geotracker.waterboards.ca.gov/view_documents?global_id=T10000003010&enforcement_id=6087666	
Type:					13267 REQUIREMENT	
Document Type:	Site Documents				Submitted:	
Document Date:	5/6/2011				Submitted By:	GREG BISHOP (REGULATOR)
Size :						
Title:					(RESPONSE TO) REQUIREMENT FOR TECHNICAL REPORT	
Title Link:					https://geotracker.waterboards.ca.gov/view_documents?global_id=T10000003010&document_id=5712777	
Type:					CORRESPONDENCE	
Document Type:	Site Documents				Submitted:	
Document Date:	4/26/2011				Submitted By:	GREG BISHOP (REGULATOR)
Size :						
Title:					REQUIREMENT FOR TECHNICAL REPORT	
Title Link:					https://geotracker.waterboards.ca.gov/view_documents?global_id=T10000003010&enforcement_id=6085583	
Type:					13267 REQUIREMENT	

Sites from GeoTracker Search - Site Maps (as of Oct 06, 2020)

Title:	DC-5 (DC-5)	Submitted By:	AECOM (AUTH_RP)
Size :	264 KB	Submitted:	9/13/2011
Link:	https://geotracker.waterboards.ca.gov/esi/uploads/geo_bore/8799900829/T10000003010.PDF		
Title:	DC-4 (DC-4)	Submitted By:	AECOM (AUTH_RP)
Size :	266 KB	Submitted:	9/13/2011
Link:	https://geotracker.waterboards.ca.gov/esi/uploads/geo_bore/1339625060/T10000003010.PDF		
Title:	DC-1 (DC-1)	Submitted By:	AECOM (AUTH_RP)
Size :	238 KB	Submitted:	9/13/2011
Link:	https://geotracker.waterboards.ca.gov/esi/uploads/geo_bore/4075082361/T10000003010.PDF		
Title:	DC-3 (DC-3)	Submitted By:	AECOM (AUTH_RP)
Size :	275 KB	Submitted:	9/13/2011
Link:	https://geotracker.waterboards.ca.gov/esi/uploads/geo_bore/1162754833/T10000003010.PDF		

Sites from GeoTracker Search - Cleanup Status History (as of Oct 06, 2020)

Status:	Completed - Case Closed
Date :	3/11/2016
Status:	Open - Inactive
Date :	3/1/2016
Status:	Open - Inactive
Date :	2/4/2016
Status:	Open - Site Assessment
Date :	2/4/2016
Status:	Open - Site Assessment
Date :	5/3/2011
Status:	Open - Case Begin Date
Date :	4/26/2011

Map Key	Number of Records	Direction	Distance (mi/ft)	Elev/Diff (ft)	Site	DB
---------	-------------------	-----------	------------------	----------------	------	----

Sites from GeoTracker Search - Related Cases (as of Oct 06, 2020)

Identifier: T10000003007 **Address:** Carson Street
Status: COMPLETED - CASE CLOSED **City:** CARSON
Association: Related Global ID
Description:
Project Name: Shell Pipeline 0367 - Dominguez Channel @ Carson
Project Link: https://geotracker.waterboards.ca.gov/profile_report?global_id=T10000003007

6	1 of 1	NNW	0.02 / 121.65	17.48 / 0	CAROLY LEE 1136 E 215TH ST CARSON CA 90745	RCRA NON GEN
-------------------	--------	------------	----------------------	------------------	---	-------------------------

EPA Handler ID: CAC002986238
Gen Status Universe: No Report
Contact Name: CAROLY LEE
Contact Address: 1136 E 215TH ST, , CARSON, CA, 90745,
Contact Phone No and Ext: 310-735-5836
Contact Email: MANIFEST.SIRRIIS@GMAIL.COM
Contact Country:
County Name: LOS ANGELES
EPA Region: 09
Land Type:
Receive Date: 20181024

Violation/Evaluation Summary

Note: NO RECORDS: As of Oct 2020, there are no Compliance Monitoring and Enforcement (violation) records associated with this facility (EPA ID).

Handler Summary

Importer Activity: No
Mixed Waste Generator: No
Transporter Activity: No
Transfer Facility: No
Onsite Burner Exemption: No
Furnace Exemption: No
Underground Injection Activity: No
Commercial TSD: No
Used Oil Transporter: No
Used Oil Transfer Facility: No
Used Oil Processor: No
Used Oil Refiner: No
Used Oil Burner: No
Used Oil Market Burner: No
Used Oil Spec Marketer: No

Hazardous Waste Handler Details

Sequence No: 1
Receive Date: 20181024
Handler Name: CAROLY LEE
Source Type: Implementer
Federal Waste Generator Code: N
Generator Code Description: Not a Generator, Verified

Owner/Operator Details

Owner/Operator Ind: Current Owner **Street No:**
Type: Other **Street 1:** 1136 E 215TH ST
Name: CAROLY LEE **Street 2:**
Date Became Current: **City:** CARSON

Map Key	Number of Records	Direction	Distance (mi/ft)	Elev/Diff (ft)	Site	DB
Date Ended Current:					State: CA	
Phone:	310-735-5836				Country:	
Source Type:	Implementer				Zip Code: 90745	
Owner/Operator Ind:		Current Operator			Street No:	
Type:	Other				Street 1: 1136 E 215TH ST	
Name:	CAROLY LEE				Street 2:	
Date Became Current:					City: CARSON	
Date Ended Current:					State: CA	
Phone:	310-735-5836				Country:	
Source Type:	Implementer				Zip Code: 90745	

7 1 of 8 **ESE** 0.02 / 123.52 19.19 / 2 **VINCES AUTOMOTIVE SPECIALITIES
1209 E CARSON ST
CARSON CA 90745** **RCRA SQG**

EPA Handler ID: CAR000221572
Gen Status Universe: Small Quantity Generator
Contact Name: GREG VOGELPOHL
Contact Address: 4700 LA HWY 22, STE 520, MANDEVILLE, LA, 70471, US
Contact Phone No and Ext: 985-792-1302
Contact Email: JENG@RELLC.NET
Contact Country: US
County Name: LOS ANGELES
EPA Region: 09
Land Type: Private
Receive Date: 20110913

Violation/Evaluation Summary

Note: NO RECORDS: As of Oct 2020, there are no Compliance Monitoring and Enforcement (violation) records associated with this facility (EPA ID).

Handler Summary

Importer Activity: No
Mixed Waste Generator: No
Transporter Activity: No
Transfer Facility: No
Onsite Burner Exemption: No
Furnace Exemption: No
Underground Injection Activity: No
Commercial TSD: No
Used Oil Transporter: No
Used Oil Transfer Facility: No
Used Oil Processor: No
Used Oil Refiner: No
Used Oil Burner: No
Used Oil Market Burner: No
Used Oil Spec Marketer: No

Hazardous Waste Handler Details

Sequence No: 1
Receive Date: 20110913
Handler Name: VINCES AUTOMOTIVE SPECIALITIES
Federal Waste Generator Code: 2
Generator Code Description: Small Quantity Generator
Source Type: Notification

Waste Code Details

Map Key	Number of Records	Direction	Distance (mi/ft)	Elev/Diff (ft)	Site	DB
Hazardous Waste Code:		135				
Waste Code Description:		Unspecified aqueous solution				
Hazardous Waste Code:		611				
Waste Code Description:		Contaminated soil from site clean-ups				
Hazardous Waste Code:		D001				
Waste Code Description:		IGNITABLE WASTE				
Hazardous Waste Code:		D008				
Waste Code Description:		LEAD				
Hazardous Waste Code:		D018				
Waste Code Description:		BENZENE				

Owner/Operator Details

Owner/Operator Ind:	Current Operator	Street No:	
Type:	Private	Street 1:	
Name:	RELLC	Street 2:	
Date Became Current:	20110622	City:	
Date Ended Current:		State:	
Phone:		Country:	US
Source Type:	Notification	Zip Code:	
Owner/Operator Ind:	Current Owner	Street No:	
Type:	Private	Street 1:	3410 STARLINE DR
Name:	VINCE ZANKICH	Street 2:	
Date Became Current:	19990816	City:	RANCHO PALOS VERDES
Date Ended Current:		State:	CA
Phone:	310-833-6319	Country:	US
Source Type:	Notification	Zip Code:	90275

7	2 of 8	ESE	0.02 / 123.52	19.19 / 2	FORMER TEXACO SERVICE STATION 1209 E. CARSON STREET CARSON CA 90746	CLEANUP SITES
-------------------	--------	-----	---------------	-----------	---	---------------

Global ID:	T10000003493	Site Facility Type:	CLEANUP PROGRAM SITE
Status:	COMPLETED - CASE CLOSED	County:	LOS ANGELES
Status Date:	2/8/2012	Latitude:	33.8319726679541
Longitude:	-118.252445161343		
Data Source:	Cleanup Program Sites from GeoTracker Search; Cleanup Sites from GeoTracker Cleanup Sites Data Download		

Cleanup Sites from GeoTracker Cleanup Sites Data Download - Facilities Detail(as Nov 16 2020)

RB Case No:	1272	CUF Case:	NO
Local Case No:		Case Worker:	PC
Begin Date:	4/26/2011	File Location:	
Stop Method:			
Lead Agency:	LOS ANGELES RWQCB (REGION 4)		
Local Agency:			
Potential COC:			
Potential Media of Concern:			
How Discovered:			
How Discovered Description:			
Stop Description:			
Calwater Watershed Name:	Dominguez Channel (411.01)		
DWR GW Subbasin Name:	Coastal Plain Of Los Angeles - West Coast (4-011.03)		
Disadvantaged Community:			
Site History:			

Investigation of possible LNAPL impacts to the Dominguez Channel. This case remains active within the Regional Board UST program.

Map Key	Number of Records	Direction	Distance (mi/ft)	Elev/Diff (ft)	Site	DB
---------	-------------------	-----------	------------------	----------------	------	----

Cleanup Sites from GeoTracker Cleanup Sites Data Download - Regulatory Activity(as Nov 16 2020)

Action Type: ENFORCEMENT
Date : 2012-02-08 00:00:00
Action: Closure/No Further Action Letter

Action Type: Other
Date : 2011-04-26 00:00:00
Action: Leak Discovery

Action Type: ENFORCEMENT
Date : 2011-04-26 00:00:00
Action: 13267 Requirement

Cleanup Sites from GeoTracker Cleanup Sites Data Download - Status History(as Nov 16 2020)

Status: Completed - Case Closed
Status Date: 2012-02-08 00:00:00

Status: Open - Case Begin Date
Status Date: 2011-04-26 00:00:00

Status: Open - Site Assessment
Status Date: 2011-04-26 00:00:00

Cleanup Sites from GeoTracker Cleanup Sites Data Download - Regulatory Contacts(as Nov 16 2020)

Contact Type: Regional Board Caseworker
Contact Name: PAUL CHO
Phone No:
Organization Name: LOS ANGELES RWQCB (REGION 4)
Email: pcho@waterboards.ca.gov
Address: 320 W. 4TH ST., SUITE 200
City: LOS ANGELES

Cleanup Program Sites from GeoTracker Search - Regulatory Profile (as of Oct 06, 2020)

Project Status:
CUF Claim:
CUF Priority Assign:
CUF Amount Paid:
Facility Type:
User Defined Beneficial Use:
Designated Beneficial Use: MUN, AGR, IND, PROC
Designated Beneficial Use Desc: Municipal and Domestic Supply, Agricultural Supply, Industrial Service Supply, Industrial Process Supply
Project Oversight Agencies:
Report Link: https://geotracker.waterboards.ca.gov/profile_report?global_id=T10000003493
Cleanup Status Detail: COMPLETED - CASE CLOSED AS OF 2/8/2012
Cleanup History Link: https://geotracker.waterboards.ca.gov/profile_report_include?global_id=T10000003493&tabname=regulatoryhistory
Potential COC: NONE SPECIFIED
Potential Media of Concern: NONE SPECIFIED
GW Monitoring Freq:
DWR GW Sub Basin: Coastal Plain Of Los Angeles - West Coast (4-011.03)
Calwater Watershed Name: Dominguez Channel (411.01)
Post Closure Site Management:
Future Land Use:
Cleanup Oversight Agencies: LOS ANGELES RWQCB (REGION 4) (LEAD) - CASE #: 1272
CASEWORKER: PAUL CHO
Site History:

Investigation of possible LNAPL impacts to the Dominguez Channel. This case remains active within the Regional Board UST program.

Sites from GeoTracker Search - Regulatory Activities (as of Oct 06, 2020)

Map Key	Number of Records	Direction	Distance (mi/ft)	Elev/Diff (ft)	Site	DB
---------	-------------------	-----------	------------------	----------------	------	----

Action Type: Other Regulatory Actions
Action Date: 2/8/2012
Received Issue Date: 2/8/2012
Action: Closure/No Further Action Letter
Doc Link: http://geotracker.waterboards.ca.gov/view_documents?global_id=T10000003493&enforcement_id=6112959&template=ENFORCEMENT

Title Description Comments:

Satisfaction of 13267 Order Requirements and Return of Case to UST Program

Action Type: Enforcement/Orders
Action Date: 4/26/2011
Received Issue Date: 4/26/2011
Action: 13267 Requirement
Doc Link: http://geotracker.waterboards.ca.gov/view_documents?global_id=T10000003493&enforcement_id=6109078&template=ENFORCEMENT

Title Description Comments:

Requirement for Technical Report

Action Type: Leak Action
Action Date: 4/26/2011
Received Issue Date:
Action: Leak Discovery
Doc Link:
Title Description Comments:

Sites from GeoTracker Search - Documents (as of Oct 06, 2020)

Document Type: Site Documents
Document Date: 2/8/2012
Submitted:
Submitted By: GREG BISHOP (REGULATOR)
Size :
Title: SATISFACTION OF 13267 ORDER REQUIREMENTS AND RETURN OF CASE TO UST PROGRAM
Title Link: https://geotracker.waterboards.ca.gov/view_documents?global_id=T10000003493&enforcement_id=6112959
Type: CLOSURE/NO FURTHER ACTION LETTER

Document Type: Site Documents
Document Date: 4/26/2011
Submitted:
Submitted By: GREG BISHOP (REGULATOR)
Size :
Title: REQUIREMENT FOR TECHNICAL REPORT
Title Link: https://geotracker.waterboards.ca.gov/view_documents?global_id=T10000003493&enforcement_id=6109078
Type: 13267 REQUIREMENT

Sites from GeoTracker Search - Cleanup Status History (as of Oct 06, 2020)

Status: Completed - Case Closed
Date : 2/8/2012

Status: Open - Case Begin Date
Date : 4/26/2011

Status: Open - Site Assessment
Date : 4/26/2011

7	3 of 8	ESE	0.02 / 123.52	19.19 / 2	TEXACO SERVICE STATION (FORMER) 1209 CARSON ST. E. CARSON CA 90801	LUST
-------------------	--------	-----	---------------	-----------	--	------

Global ID: T0603722212
Status: COMPLETED - CASE CLOSED
Status Date: 3/9/2015
Case Type: LUST CLEANUP SITE
County: LOS ANGELES
Latitude: 33.8319503875407
Longitude: -118.252512216568

Map Key	Number of Records	Direction	Distance (mi/ft)	Elev/Diff (ft)	Site	DB
---------	-------------------	-----------	------------------	----------------	------	----

Date Source: LUST Cleanup Sites from GeoTracker Search; LUST Cleanup Sites from GeoTracker Cleanup Sites Data Download

LUST Cleanup Sites from GeoTracker Cleanup Sites Data Download - Facilities Detail(as Nov 16 2020)

RB Case No:	R-05994	Potential COC:	Gasoline
Local Case No:		How Discovered:	
Begin Date:	3/1/1996	Stop Method:	
Lead Agency:	LOS ANGELES RWQCB (REGION 4)	Stop Description:	
Local Agency:	LOS ANGELES COUNTY	Case Worker:	JW
CUF Case:	NO	File Location:	
Potential Media of Concern:	Aquifer used for drinking water supply		
How Discovered Description:			
Calwater Watershed Name:	Dominguez Channel (411.01)		
DWR GW Subbasin Name:	Coastal Plain Of Los Angeles - West Coast (4-011.03)		
Disadvantaged Community:			
Site History:			

LUST Cleanup Sites from GeoTracker Cleanup Sites Data Download - Regulatory Activity(as Nov 16 2020)

Action Type:	ENFORCEMENT
Date :	3/9/2015
Action:	Closure/No Further Action Letter
Action Type:	RESPONSE
Date :	3/4/2015
Action:	Well Destruction Report
Action Type:	ENFORCEMENT
Date :	9/9/2014
Action:	Notification - Preclosure
Action Type:	RESPONSE
Date :	7/15/2014
Action:	Monitoring Report - Semi-Annually
Action Type:	RESPONSE
Date :	11/5/2012
Action:	Request for Closure
Action Type:	RESPONSE
Date :	4/26/2012
Action:	Monitoring Report - Semi-Annually
Action Type:	ENFORCEMENT
Date :	8/25/2011
Action:	Preparation of Record for Appeal/Referral/Petition
Action Type:	ENFORCEMENT
Date :	7/21/2011
Action:	13267 Requirement
Action Type:	RESPONSE
Date :	7/15/2011
Action:	Monitoring Report - Semi-Annually
Action Type:	ENFORCEMENT
Date :	6/8/2011
Action:	13267 Requirement
Action Type:	ENFORCEMENT
Date :	4/26/2011
Action:	13267 Requirement
Action Type:	RESPONSE
Date :	1/15/2011

Map Key	Number of Records	Direction	Distance (mi/ft)	Elev/Diff (ft)	Site	DB
Action:					Monitoring Report - Semi-Annually	
Action Type:					RESPONSE	
Date :					7/15/2010	
Action:					Conceptual Site Model	
Action Type:					RESPONSE	
Date :					7/15/2010	
Action:					Monitoring Report - Semi-Annually	
Action Type:					RESPONSE	
Date :					6/25/2010	
Action:					Request for Closure	
Action Type:					RESPONSE	
Date :					1/15/2010	
Action:					Monitoring Report - Semi-Annually	
Action Type:					RESPONSE	
Date :					7/15/2009	
Action:					Monitoring Report - Quarterly	
Action Type:					ENFORCEMENT	
Date :					6/15/2009	
Action:					Staff Letter	
Action Type:					RESPONSE	
Date :					4/15/2009	
Action:					Monitoring Report - Quarterly	
Action Type:					RESPONSE	
Date :					1/15/2009	
Action:					Monitoring Report - Quarterly	
Action Type:					RESPONSE	
Date :					10/15/2008	
Action:					Monitoring Report - Quarterly	
Action Type:					RESPONSE	
Date :					7/15/2008	
Action:					Monitoring Report - Quarterly	
Action Type:					RESPONSE	
Date :					4/15/2008	
Action:					Monitoring Report - Quarterly	
Action Type:					RESPONSE	
Date :					1/15/2008	
Action:					Monitoring Report - Quarterly	
Action Type:					RESPONSE	
Date :					10/15/2007	
Action:					Monitoring Report - Quarterly	
Action Type:					RESPONSE	
Date :					7/15/2007	
Action:					Monitoring Report - Quarterly	
Action Type:					RESPONSE	
Date :					4/15/2007	
Action:					Monitoring Report - Quarterly	
Action Type:					RESPONSE	
Date :					1/15/2007	
Action:					Monitoring Report - Quarterly	
Action Type:					RESPONSE	
Date :					10/15/2006	
Action:					Monitoring Report - Quarterly	

Map Key	Number of Records	Direction	Distance (mi/ft)	Elev/Diff (ft)	Site	DB
Action Type:		RESPONSE				
Date :		7/15/2006				
Action:		Monitoring Report - Quarterly				
Action Type:		RESPONSE				
Date :		4/25/2006				
Action:		Monitoring Report - Quarterly				
Action Type:		RESPONSE				
Date :		1/15/2006				
Action:		Monitoring Report - Quarterly				
Action Type:		ENFORCEMENT				
Date :		6/28/2002				
Action:		Staff Letter				
Action Type:		Other				
Date :		3/1/1996				
Action:		Leak Reported				
Action Type:		Other				
Date :		3/1/1996				
Action:		Leak Discovery				

LUST Cleanup Sites from GeoTracker Cleanup Sites Data Download - Regulatory Contacts(as Nov 16 2020)

Contact Type:	Regional Board Caseworker	Address:	320 WEST 4TH STREET, SUITE 200
Contact Name:	JIMMIE WOO	Email:	jwoo@waterboards.ca.gov
City:	LOS ANGELES	Phone No:	2135766600
Organization Name:	LOS ANGELES RWQCB (REGION 4)		
Contact Type:	Local Agency Caseworker	Address:	900 S. FREMONT AVE.
Contact Name:	TIM SMITH	Email:	tsmith@dpw.lacounty.gov
City:	ALHAMBRA	Phone No:	
Organization Name:	LOS ANGELES COUNTY		

LUST Cleanup Sites from GeoTracker Cleanup Sites Data Download - Status History(as Nov 16 2020)

Status:	Completed - Case Closed
Status Date:	3/9/2015
Status:	Open - Eligible for Closure
Status Date:	6/12/2013
Status:	Open - Case Begin Date
Status Date:	3/1/1996
Status:	Open - Site Assessment
Status Date:	3/1/1996

LUST Sites from GeoTracker Search - Regulatory Profile (as of Oct 06, 2020)

Site Facility Name:	TEXACO SERVICE STATION (FORMER)	Potential COC:	GASOLINE
Site Facility Type:	LUST CLEANUP SITE	Facility Type:	
Cleanup Status:	COMPLETED - CASE CLOSED	Composting Method:	
Project Status:		Address:	1209 CARSON ST. E.
WDR Place Type:		City:	CARSON
WDR File:		Zip:	90801
WDR Order:		County:	LOS ANGELES
CUF Priority Assig:		CUF Claim:	
CUF Amount Paid:			
File Location:			
Designated Beneficial Use:	MUN, AGR, IND, PROC		
Project Oversight Agencies:			

Map Key	Number of Records	Direction	Distance (mi/ft)	Elev/Diff (ft)	Site	DB
----------------	--------------------------	------------------	-------------------------	-----------------------	-------------	-----------

Report Link: https://geotracker.waterboards.ca.gov/profile_report?global_id=T0603722212
Cleanup Status Detail: COMPLETED - CASE CLOSED AS OF 3/9/2015
Cleanup History Link: https://geotracker.waterboards.ca.gov/profile_report_include?global_id=T0603722212&tabname=regulatoryhistory
Potential Media of Concern: AQUIFER USED FOR DRINKING WATER SUPPLY
User Defined Beneficial Use:
DWR GW Sub Basin: Coastal Plain Of Los Angeles - West Coast (4-011.03)
Calwater Watershed Name: Dominguez Channel (411.01)
Post Closure Site Management:
Future Land Use:
Cleanup Oversight Agencies: LOS ANGELES RWQCB (REGION 4) (LEAD) - CASE #: R-05994
CASEWORKER: JIMMIE WOO
LOS ANGELES COUNTY
CASEWORKER: TIM SMITH
Gndwater Monitoring Freque: # OF WELLS MONITORED - SEMI-ANNUALLY : 16
Designated Beneficial Use Desc: Municipal and Domestic Supply, Agricultural Supply, Industrial Service Supply, Industrial Process Supply
Site History:

No site history available

LUST Sites from GeoTracker Search - Cleanup Status History (as of Oct 06, 2020)

Status: Completed - Case Closed
Date : 3/9/2015

Status: Open - Eligible for Closure
Date : 6/12/2013

Status: Open - Site Assessment
Date : 3/1/1996

Status: Open - Case Begin Date
Date : 3/1/1996

LUST Sites from GeoTracker Search - Regulatory Activities (as of Oct 06, 2020)

Action Type: Other Regulatory Actions
Action Date: 3/9/2015
Received Issue Date: 3/9/2015
Action: Closure/No Further Action Letter
Doc Link: http://geotracker.waterboards.ca.gov/view_documents?global_id=T0603722212&enforcement_id=6238087&temptable=ENFORCEMENT

Title Description Comments:

Closure

Action Type: Response Requested - Reports
Action Date: 3/4/2015
Received Issue Date: 3/4/2015
Action: Well Destruction Report
Doc Link: https://geotracker.waterboards.ca.gov/view_documents_all?global_id=T0603722212&doc_id=5832622

Title Description Comments:

Groundwater Well Destructin

Action Type: Notices
Action Date: 9/9/2014
Received Issue Date: 9/9/2014
Action: Notification - Preclosure
Doc Link: http://geotracker.waterboards.ca.gov/view_documents?global_id=T0603722212&enforcement_id=6221035&temptable=ENFORCEMENT

Title Description Comments:

Preclosure Letter

Action Type: Response Requested - Reports
Action Date: 7/15/2014
Received Issue Date: 7/8/2014
Action: Monitoring Report - Semi-Annually
Doc Link:
Title Description Comments:

1st 2014 Semi-annual GWM Report

Action Type: Response Requested - Other
Action Date: 11/5/2012
Received Issue Date: 11/5/2012
Action: Request for Closure
Doc Link:
Title Description Comments:

Action Type: Response Requested - Reports
Action Date: 4/26/2012
Received Issue Date: 4/26/2012
Action: Monitoring Report - Semi-Annually
Doc Link: https://geotracker.waterboards.ca.gov/view_documents_all?global_id=T0603722212&doc_id=5735692
Title Description Comments:

2012 First Semi-Annual Groundwater Monitoring Report - January through June 2012

Action Type: Other Regulatory Actions
Action Date: 8/25/2011
Received Issue Date: 8/25/2011
Action: Preparation of Record for Appeal/Referral/Petition
Doc Link: http://geotracker.waterboards.ca.gov/view_documents?global_id=T0603722212&enforcement_id=6097249&temptable=ENFORCEMENT

Title Description Comments:

Response to OCC Request for Information

Action Type: Enforcement/Orders
Action Date: 7/21/2011
Received Issue Date: 7/21/2011
Action: 13267 Requirement
Doc Link: http://geotracker.waterboards.ca.gov/view_documents?global_id=T0603722212&enforcement_id=6093327&temptable=ENFORCEMENT

Title Description Comments:

Workplan Approval

Action Type: Response Requested - Reports
Action Date: 7/15/2011
Received Issue Date: 7/18/2011
Action: Monitoring Report - Semi-Annually
Doc Link:
Title Description Comments:

Action Type: Enforcement/Orders
Action Date: 6/8/2011
Received Issue Date: 6/8/2011
Action: 13267 Requirement
Doc Link: http://geotracker.waterboards.ca.gov/view_documents?global_id=T0603722212&enforcement_id=6089040&temptable=ENFORCEMENT

Title Description Comments:

Extension

Action Type: Enforcement/Orders

Map Key	Number of Records	Direction	Distance (mi/ft)	Elev/Diff (ft)	Site	DB
Action Date:		4/26/2011				
Received Issue Date:		4/26/2011				
Action:		13267 Requirement				
Doc Link:		http://geotracker.waterboards.ca.gov/view_documents?global_id=T0603722212&enforcement_id=6085252&temptable=ENFORCEMENT				
Title Description Comments:		Dominguez Channel 13267 Order				
Action Type:		Response Requested - Reports				
Action Date:		1/15/2011				
Received Issue Date:		1/12/2011				
Action:		Monitoring Report - Semi-Annually				
Doc Link:		https://geotracker.waterboards.ca.gov/view_documents_all?global_id=T0603722212&doc_id=5703362				
Title Description Comments:						
Action Type:		Response Requested - Reports				
Action Date:		7/15/2010				
Received Issue Date:		6/25/2010				
Action:		Monitoring Report - Semi-Annually				
Doc Link:		https://geotracker.waterboards.ca.gov/view_documents_all?global_id=T0603722212&doc_id=5670820				
Title Description Comments:						
Action Type:		Response Requested - Other				
Action Date:		7/15/2010				
Received Issue Date:		6/25/2010				
Action:		Conceptual Site Model				
Doc Link:						
Title Description Comments:						
Action Type:		Response Requested - Other				
Action Date:		6/25/2010				
Received Issue Date:		6/25/2010				
Action:		Request for Closure				
Doc Link:		https://geotracker.waterboards.ca.gov/view_documents_all?global_id=T0603722212&doc_id=5670819				
Title Description Comments:						
Action Type:		Response Requested - Reports				
Action Date:		1/15/2010				
Received Issue Date:		1/25/2010				
Action:		Monitoring Report - Semi-Annually				
Doc Link:						
Title Description Comments:						
Action Type:		Response Requested - Reports				
Action Date:		7/15/2009				
Received Issue Date:		6/22/2009				
Action:		Monitoring Report - Quarterly				
Doc Link:						
Title Description Comments:						
Action Type:		Other Regulatory Actions				
Action Date:		6/15/2009				
Received Issue Date:		6/15/2009				
Action:		Staff Letter				
Doc Link:		http://geotracker.waterboards.ca.gov/view_documents?global_id=T0603722212&enforcement_id=6022219&temptable=ENFORCEMENT				
Title Description Comments:						
Action Type:		Response Requested - Reports				
Action Date:		4/15/2009				
Received Issue Date:		4/17/2009				

Map Key	Number of Records	Direction	Distance (mi/ft)	Elev/Diff (ft)	Site	DB
Action:		Monitoring Report - Quarterly				
Doc Link:						
Title Description Comments:						
- REVIEWED						
Action Type:		Response Requested - Reports				
Action Date:		1/15/2009				
Received Issue Date:		1/16/2009				
Action:		Monitoring Report - Quarterly				
Doc Link:						
Title Description Comments:						
- REVIEWED						
Action Type:		Response Requested - Reports				
Action Date:		10/15/2008				
Received Issue Date:		10/24/2008				
Action:		Monitoring Report - Quarterly				
Doc Link:						
Title Description Comments:						
- REVIEWED						
Action Type:		Response Requested - Reports				
Action Date:		7/15/2008				
Received Issue Date:		7/3/2008				
Action:		Monitoring Report - Quarterly				
Doc Link:						
Title Description Comments:						
- REVIEWED						
Action Type:		Response Requested - Reports				
Action Date:		4/15/2008				
Received Issue Date:		4/28/2008				
Action:		Monitoring Report - Quarterly				
Doc Link:						
Title Description Comments:						
Monitoring Report - Quarterly - REVIEWED						
Action Type:		Response Requested - Reports				
Action Date:		1/15/2008				
Received Issue Date:		1/31/2008				
Action:		Monitoring Report - Quarterly				
Doc Link:						
Title Description Comments:						
Monitoring Report - Quarterly - REVIEWED						
Action Type:		Response Requested - Reports				
Action Date:		10/15/2007				
Received Issue Date:		11/6/2007				
Action:		Monitoring Report - Quarterly				
Doc Link:						
Title Description Comments:						
Monitoring Report - Quarterly						
Action Type:		Response Requested - Reports				
Action Date:		7/15/2007				
Received Issue Date:		7/23/2007				

Map Key	Number of Records	Direction	Distance (mi/ft)	Elev/Diff (ft)	Site	DB
Action:		Monitoring Report - Quarterly				
Doc Link:						
Title Description Comments:		Monitoring Report - Quarterly				
Action Type:		Response Requested - Reports				
Action Date:		4/15/2007				
Received Issue Date:		5/15/2007				
Action:		Monitoring Report - Quarterly				
Doc Link:						
Title Description Comments:		Monitoring Report - Quarterly				
Action Type:		Response Requested - Reports				
Action Date:		1/15/2007				
Received Issue Date:		1/16/2007				
Action:		Monitoring Report - Quarterly				
Doc Link:						
Title Description Comments:		Monitoring Report - Quarterly				
Action Type:		Response Requested - Reports				
Action Date:		10/15/2006				
Received Issue Date:		11/13/2006				
Action:		Monitoring Report - Quarterly				
Doc Link:						
Title Description Comments:		Monitoring Report - Quarterly				
Action Type:		Response Requested - Reports				
Action Date:		7/15/2006				
Received Issue Date:		8/7/2006				
Action:		Monitoring Report - Quarterly				
Doc Link:						
Title Description Comments:		Monitoring Report - Quarterly				
Action Type:		Response Requested - Reports				
Action Date:		4/25/2006				
Received Issue Date:		4/25/2006				
Action:		Monitoring Report - Quarterly				
Doc Link:						
Title Description Comments:		Monitoring Report - Quarterly				
Action Type:		Response Requested - Reports				
Action Date:		1/15/2006				
Received Issue Date:		1/30/2006				
Action:		Monitoring Report - Quarterly				
Doc Link:						
Title Description Comments:		Monitoring Report - Quarterly				
Action Type:		Other Regulatory Actions				
Action Date:		6/28/2002				
Received Issue Date:		6/28/2002				

Map Key	Number of Records	Direction	Distance (mi/ft)	Elev/Diff (ft)	Site	DB
Action:		Staff Letter				
Doc Link:						
Title Description Comments:						
Action Type:		Leak Action				
Action Date:		3/1/1996				
Received Issue Date:						
Action:		Leak Discovery				
Doc Link:						
Title Description Comments:						
Action Type:		Leak Action				
Action Date:		3/1/1996				
Received Issue Date:						
Action:		Leak Reported				
Doc Link:						
Title Description Comments:						

LUST Sites from GeoTracker Search - Site Maps (as of Oct 06, 2020)

Title:	GEO_MAP
Link:	https://geotracker.waterboards.ca.gov/esi/uploads/geo_map/4081122159/T0603722212.PDF
Size :	63 KB
Submitted By:	LEIDOS (SAIC) (AUTH_RP)
Submitted:	8/24/2009*
Title:	GEO_MAP
Link:	https://geotracker.waterboards.ca.gov/esi/uploads/geo_map/8431394279/T0603722212.pdf
Size :	128 KB
Submitted By:	JASON LEE (RP)
Submitted:	12/23/2005*

LUST Sites from GeoTracker Search - Documents (as of Oct 06, 2020)

Document Type:	Site Documents	Size :	
Document Date:	3/9/2015	Submitted By:	ERRICK LLAMAS (REGULATOR)
Type:	CLOSURE/NO FURTHER ACTION LETTER	Submitted:	
Title:	CLOSURE		
Title Link:	https://geotracker.waterboards.ca.gov/view_documents?global_id=T0603722212&enforcement_id=6238087		
Document Type:	Site Documents	Size :	
Document Date:	3/4/2015	Submitted By:	JIMMIE WOO (REGULATOR)
Type:	WELL DESTRUCTION REPORT	Submitted:	
Title:	GROUNDWATER WELL DESTRUCTIN		
Title Link:	https://geotracker.waterboards.ca.gov/view_documents?global_id=T0603722212&document_id=5832622		
Document Type:	Site Documents	Size :	
Document Date:	9/9/2014	Submitted By:	JIMMIE WOO (REGULATOR)
Type:	NOTIFICATION - PRECLOSURE	Submitted:	
Title:	PRECLOSURE LETTER		
Title Link:	https://geotracker.waterboards.ca.gov/view_documents?global_id=T0603722212&enforcement_id=6221035		
Document Type:	Monitoring Reports	Size :	6,263 KB
Document Date:	7/8/2014	Submitted By:	JESSICA CURRAN (AUTH_RP)
Type:	MONITORING REPORT - SEMI-ANNUALLY	Submitted:	
Title:	2014 FIRST SEMIANNUAL GROUNDWATER MONITORING REPORT JANUARY THROUGH JUNE 2014		
Title Link:	http://geotracker.waterboards.ca.gov/esi/uploads/geo_report/5477387905/T0603722212.PDF		
Document Type:	Site Documents	Size :	9,432 KB
Document Date:	11/2/2012	Submitted By:	JESSICA CURRAN (AUTH_RP)
Type:	CLOSURE REPORT	Submitted:	
Title:	CASE CLOSURE REQUEST REPORT		
Title Link:	http://geotracker.waterboards.ca.gov/esi/uploads/geo_report/1446653246/T0603722212.PDF		

Map Key	Number of Records	Direction	Distance (mi/ft)	Elev/Diff (ft)	Site	DB
Document Type:	Monitoring Reports			Size :	6,448 KB	
Document Date:	10/8/2012			Submitted By:	JESSICA CURRAN (AUTH_RP)	
Type:	MONITORING REPORT - SEMI-ANNUALLY			Submitted:		
Title:	2012 FIRST SEMI-ANNUAL GROUNDWATER MONITORING REPORT - JANUARY THROUGH JUNE 2012					
Title Link:	http://geotracker.waterboards.ca.gov/esi/uploads/geo_report/8156541347/T0603722212.PDF					
Document Type:	Monitoring Reports			Size :	6,448 KB	
Document Date:	4/26/2012			Submitted By:	GREG BISHOP (REGULATOR)	
Type:	MONITORING REPORT - SEMI-ANNUALLY			Submitted:		
Title:	2012 FIRST SEMI-ANNUAL GROUNDWATER MONITORING REPORT - JANUARY THROUGH JUNE 2012 - 2012 FIRST SEMI-ANNUAL GROUNDWATER MONITORING REPORT - JANUARY THROUGH JUNE 2012					
Title Link:	http://geotracker.waterboards.ca.gov/regulators/deliverable_documents/4814381241/2012%2D04%20GMR%20Texaco%20%28Final%29%2Epdf					
Document Type:	Site Documents			Size :		
Document Date:	8/25/2011			Submitted By:	GREG BISHOP (REGULATOR)	
Type:	PREPARATION OF RECORD FOR APPEAL/REFERRAL/PETITION			Submitted:		
Title:	RESPONSE TO OCC REQUEST FOR INFORMATION					
Title Link:	https://geotracker.waterboards.ca.gov/view_documents?global_id=T0603722212&enforcement_id=6097249					
Document Type:	Site Documents			Size :		
Document Date:	7/21/2011			Submitted By:	JIMMIE WOO (REGULATOR)	
Type:	13267 REQUIREMENT			Submitted:		
Title:	WORKPLAN APPROVAL					
Title Link:	https://geotracker.waterboards.ca.gov/view_documents?global_id=T0603722212&enforcement_id=6093327					
Document Type:	Monitoring Reports			Size :	10,321 KB	
Document Date:	7/14/2011			Submitted By:	REBECCA ANDRESEN (AUTH_RP)	
Type:	MONITORING REPORT - QUARTERLY			Submitted:		
Title:	1Q2Q11 QSR FIN 07112011					
Title Link:	http://geotracker.waterboards.ca.gov/esi/uploads/geo_report/4368070244/T0603722212.PDF					
Document Type:	Site Documents			Size :	3,070 KB	
Document Date:	6/10/2011*			Submitted By:	REBECCA ANDRESEN (AUTH_RP)	
Type:	SOIL AND WATER INVESTIGATION WORKPLAN			Submitted:		
Title:	SITE ASSESSMENT WORK PLAN (ORDER 13267)					
Title Link:	http://geotracker.waterboards.ca.gov/esi/uploads/geo_report/2527796447/T0603722212.PDF					
Document Type:	Site Documents			Size :		
Document Date:	6/8/2011			Submitted By:	JIMMIE WOO (REGULATOR)	
Type:	13267 REQUIREMENT			Submitted:		
Title:	EXTENSION					
Title Link:	https://geotracker.waterboards.ca.gov/view_documents?global_id=T0603722212&enforcement_id=6089040					
Document Type:	Site Documents			Size :		
Document Date:	4/26/2011			Submitted By:	JIMMIE WOO (REGULATOR)	
Type:	13267 REQUIREMENT			Submitted:		
Title:	DOMINGUEZ CHANNEL 13267 ORDER					
Title Link:	https://geotracker.waterboards.ca.gov/view_documents?global_id=T0603722212&enforcement_id=6085252					
Document Type:	Monitoring Reports			Size :	8,218 KB	
Document Date:	1/10/2011*			Submitted By:	REBECCA ANDRESEN (AUTH_RP)	
Type:	MONITORING REPORT - SEMI-ANNUALLY			Submitted:		
Title:	211316 3Q4Q10 SAMR FIN 01102011.PDF					
Title Link:	http://geotracker.waterboards.ca.gov/esi/uploads/geo_report/9646809399/T0603722212.PDF					
Document Type:	Site Documents			Size :	59 KB	
Document Date:	11/11/2010*			Submitted By:	REBECCA ANDRESEN (AUTH_RP)	
Type:	CORRESPONDENCE			Submitted:		
Title:	CHANGE OF CONTACT NOTIFICATION LETTER					
Title Link:	http://geotracker.waterboards.ca.gov/esi/uploads/geo_report/9172028899/T0603722212.PDF					
Document Type:	Monitoring Reports			Size :	8,726 KB	
Document Date:	6/21/2010*			Submitted By:	REBECCA ANDRESEN (AUTH_RP)	
Type:	MONITORING REPORT - SEMI-ANNUALLY			Submitted:		
Title:	SEMI-ANNUAL GROUNDWATER MONITORING REPORT					
Title Link:	http://geotracker.waterboards.ca.gov/esi/uploads/geo_report/1922013640/T0603722212.PDF					

<i>Map Key</i>	<i>Number of Records</i>	<i>Direction</i>	<i>Distance (mi/ft)</i>	<i>Elev/Diff (ft)</i>	<i>Site</i>	<i>DB</i>
Document Type:	Monitoring Reports			Size :	4,272 KB	
Document Date:	1/21/2010*			Submitted By:	LEIDOS (SAIC) (AUTH_RP)	
Type:	MONITORING REPORT - SEMI-ANNUALLY			Submitted:		
Title:	4Q09 GWM REPORT					
Title Link:	http://geotracker.waterboards.ca.gov/esi/uploads/geo_report/3551744759/T0603722212.PDF					
Document Type:	Site Documents			Size :	458 KB	
Document Date:	8/21/2009*			Submitted By:	LEIDOS (SAIC) (AUTH_RP)	
Type:	CORRESPONDENCE			Submitted:		
Title:	CHANGE OF SAIC MANAGEMENT AND CONTACT INFORMATION					
Title Link:	http://geotracker.waterboards.ca.gov/esi/uploads/geo_report/1369559049/T0603722212.PDF					
Document Type:	Site Documents			Size :		
Document Date:	6/15/2009			Submitted By:	(REGULATOR)	
Type:	STAFF LETTER			Submitted:		
Title:	UNKNOWN					
Title Link:	https://geotracker.waterboards.ca.gov/view_documents?global_id=T0603722212&enforcement_id=6022219					
Document Type:	Monitoring Reports			Size :	3,367 KB	
Document Date:	6/15/2009			Submitted By:	LEIDOS (SAIC) (AUTH_RP)	
Type:	MONITORING REPORT - QUARTERLY			Submitted:		
Title:	2Q09 GWM REPORT					
Title Link:	http://geotracker.waterboards.ca.gov/esi/uploads/geo_report/5217309117/T0603722212.PDF					
Document Type:	Monitoring Reports			Size :	3,475 KB	
Document Date:	4/15/2009			Submitted By:	LEIDOS (SAIC) (AUTH_RP)	
Type:	MONITORING REPORT - QUARTERLY			Submitted:		
Title:	1Q09 GWM REPORT					
Title Link:	http://geotracker.waterboards.ca.gov/esi/uploads/geo_report/4020248889/T0603722212.PDF					
Document Type:	Monitoring Reports			Size :	3,498 KB	
Document Date:	1/16/2009			Submitted By:	LEIDOS (SAIC) (AUTH_RP)	
Type:	MONITORING REPORT - QUARTERLY			Submitted:		
Title:	4TH QUARTER 2008 GROUNDWATER MONITORING AND PROGRESS REPORT					
Title Link:	http://geotracker.waterboards.ca.gov/esi/uploads/geo_report/1328280389/T0603722212.PDF					
Document Type:	Monitoring Reports			Size :	3,604 KB	
Document Date:	10/15/2008			Submitted By:	LEIDOS (SAIC) (AUTH_RP)	
Type:	MONITORING REPORT - QUARTERLY			Submitted:		
Title:	3RD QUARTER 2008 GROUNDWATER MONITORING AND PROGRESS REPORT					
Title Link:	http://geotracker.waterboards.ca.gov/esi/uploads/geo_report/2643112659/T0603722212.PDF					
Document Type:	Monitoring Reports			Size :	3,543 KB	
Document Date:	6/27/2008			Submitted By:	LEIDOS (SAIC) (AUTH_RP)	
Type:	MONITORING REPORT - QUARTERLY			Submitted:		
Title:	2ND QUARTER 2008 GROUNDWATER MONITORING AND PROGRESS REPORT					
Title Link:	http://geotracker.waterboards.ca.gov/esi/uploads/geo_report/9995106577/T0603722212.PDF					
Document Type:	Monitoring Reports			Size :	3,530 KB	
Document Date:	4/28/2008			Submitted By:	LEIDOS (SAIC) (AUTH_RP)	
Type:	MONITORING REPORT - QUARTERLY			Submitted:		
Title:	1ST QUARTER 2008 GROUNDWATER MONITORING REPORT					
Title Link:	http://geotracker.waterboards.ca.gov/esi/uploads/geo_report/4714129388/T0603722212.PDF					
Document Type:	Monitoring Reports			Size :	3,158 KB	
Document Date:	2/1/2008*			Submitted By:	LEIDOS (SAIC) (AUTH_RP)	
Type:	MONITORING REPORT - QUARTERLY			Submitted:		
Title:	4TH QUARTER 2007 GROUNDWATER MONITORING AND PROGRESS REPORT					
Title Link:	http://geotracker.waterboards.ca.gov/esi/uploads/geo_report/1043716251/T0603722212.PDF					
Document Type:	Monitoring Reports			Size :	3,230 KB	
Document Date:	11/5/2007			Submitted By:	JASON LEE (RP)	
Type:	MONITORING REPORT - QUARTERLY			Submitted:		
Title:	3RD QUARTER 2007 GROUNDWATER MONITORING AND PROGRESS REPORT					
Title Link:	http://geotracker.waterboards.ca.gov/esi/uploads/geo_report/6255099236/T0603722212.PDF					
Document Type:	Monitoring Reports			Size :	3,230 KB	
Document Date:	11/5/2007			Submitted By:	JASON LEE (RP)	

Map Key	Number of Records	Direction	Distance (mi/ft)	Elev/Diff (ft)	Site	DB
Type:	MONITORING REPORT - QUARTERLY		Submitted:			
Title:	3RD QUARTER 2007 GROUNDWATER MONITORING AND PROGRESS REPORT					
Title Link:	http://geotracker.waterboards.ca.gov/esi/uploads/geo_report/7817067027/T0603722212.PDF					
Document Type:	Monitoring Reports			Size :	3,387 KB	
Document Date:	8/1/2007			Submitted By:	JASON LEE (RP)	
Type:	MONITORING REPORT - QUARTERLY		Submitted:			
Title:	2ND QUARTER 2007 GROUNDWATER MONITORING AND PROGRESS REPORT					
Title Link:	http://geotracker.waterboards.ca.gov/esi/uploads/geo_report/4512571573/T0603722212.PDF					
Document Type:	Monitoring Reports			Size :	3,655 KB	
Document Date:	5/17/2007			Submitted By:	JASON LEE (RP)	
Type:	MONITORING REPORT - QUARTERLY		Submitted:			
Title:	1ST QUARTER 2007 GROUNDWATER MONITORING AND PROGRESS REPORT					
Title Link:	http://geotracker.waterboards.ca.gov/esi/uploads/geo_report/2250019907/T0603722212.PDF					
Document Type:	Monitoring Reports			Size :	2,888 KB	
Document Date:	1/29/2007			Submitted By:	JASON LEE (RP)	
Type:	MONITORING REPORT - QUARTERLY		Submitted:			
Title:	4TH QUARTER 2006 GROUNDWATER MONITORING AND PROGRESS REPORT					
Title Link:	http://geotracker.waterboards.ca.gov/esi/uploads/geo_report/4135012567/T0603722212.PDF					
Document Type:	Monitoring Reports			Size :	3,151 KB	
Document Date:	11/13/2006			Submitted By:	JASON LEE (RP)	
Type:	MONITORING REPORT - QUARTERLY		Submitted:			
Title:	3RD QUARTER 2006 GROUNDWATER MONITORING AND PROGRESS REPORT					
Title Link:	http://geotracker.waterboards.ca.gov/esi/uploads/geo_report/5776411294/T0603722212.PDF					
Document Type:	Monitoring Reports			Size :	2,875 KB	
Document Date:	8/14/2006			Submitted By:	JASON LEE (RP)	
Type:	MONITORING REPORT - QUARTERLY		Submitted:			
Title:	SECOND QUARTER 2006 GROUNDWATER MONITORING AND PROGRESS REPORT					
Title Link:	http://geotracker.waterboards.ca.gov/esi/uploads/geo_report/5015017449/T0603722212.PDF					
Document Type:	Monitoring Reports			Size :	2,900 KB	
Document Date:	4/28/2006			Submitted By:	JASON LEE (RP)	
Type:	MONITORING REPORT - QUARTERLY		Submitted:			
Title:	FIRST QUARTER 2006 GROUNDWATER MONITORING AND PROGRESS REPORT					
Title Link:	http://geotracker.waterboards.ca.gov/esi/uploads/geo_report/9106170475/T0603722212.PDF					
Document Type:	Monitoring Reports			Size :	2,532 KB	
Document Date:	2/6/2006*			Submitted By:	JASON LEE (RP)	
Type:	MONITORING REPORT - QUARTERLY		Submitted:			
Title:	FOURTH QUARTER 2005 GROUNDWATER MONITORING AND PROGRESS REPORT					
Title Link:	http://geotracker.waterboards.ca.gov/esi/uploads/geo_report/7284559488/T0603722212.PDF					
Document Type:	Monitoring Reports			Size :	12,796 KB	
Document Date:	2/6/2006*			Submitted By:	JASON LEE (RP)	
Type:	MONITORING REPORT - QUARTERLY		Submitted:			
Title:	FOURTH QUARTER 2005 SITE CONCEPTUAL MODEL					
Title Link:	http://geotracker.waterboards.ca.gov/esi/uploads/geo_report/4845731973/T0603722212.PDF					
Document Type:	Monitoring Reports			Size :	2,564 KB	
Document Date:	12/23/2005*			Submitted By:	JASON LEE (RP)	
Type:	MONITORING REPORT - QUARTERLY		Submitted:			
Title:	FIRST QUARTER 2005 GROUNDWATER MONITORING AND PROGRESS REPORT					
Title Link:	http://geotracker.waterboards.ca.gov/esi/uploads/geo_report/9279891788/T0603722212.PDF					
Document Type:	Monitoring Reports			Size :	2,510 KB	
Document Date:	11/9/2005*			Submitted By:	JASON LEE (RP)	
Type:	MONITORING REPORT - QUARTERLY		Submitted:			
Title:	THIRD QUARTER 2005 GROUNDWATER MONITORING AND PROGRESS REPORT					
Title Link:	http://geotracker.waterboards.ca.gov/esi/uploads/geo_report/6018482804/T0603722212.PDF					
Document Type:	Monitoring Reports			Size :	2,054 KB	
Document Date:	9/22/2005*			Submitted By:	JASON LEE (RP)	
Type:	MONITORING REPORT - QUARTERLY		Submitted:			
Title:	2ND QUARTER 2005 GROUNDWATER MONITORING AND PROGRESS REPORT					
Title Link:	http://geotracker.waterboards.ca.gov/esi/uploads/geo_report/8660321891/T0603722212.PDF					

Map Key	Number of Records	Direction	Distance (mi/ft)	Elev/Diff (ft)	Site	DB
---------	-------------------	-----------	------------------	----------------	------	----

LUST Sites from GeoTracker Search - Related Cases (as of Oct 06, 2020)

Identifier: T10000003007
Project Name: Shell Pipeline 0367 - Dominguez Channel @ Carson
Status: COMPLETED - CASE CLOSED
Description:
Project Link: https://geotracker.waterboards.ca.gov/profile_report?global_id=T10000003007

Address: Carson Street
City: CARSON
Association: Related Global ID

7	4 of 8	ESE	0.02 / 123.52	19.19 / 2	1209 E CARSON ST CARSON CA 90745	LA HMS
-------------------	--------	-----	---------------	-----------	-------------------------------------	--------

Site No: 005784
Area: 22

Detail Info

Permit No: 000010993
Permit Cat Desc: Industrial Waste Permit
Status Code: CLOS
Status Desc: Permit Closed
Permit Status Desc: Permit Closed
Permit Type: 01
Permit Type Desc: Operating Industrial Waste Permit - Local Sewer

Permit Status Code: CLOS
Permit Category: I
File No: I05994
File Name: VINCES AUTOMOTIVE SPECIAL

Detail Info

Permit No:
Permit Cat Desc:
Status Code: OPEN
Status Desc: File Opened, no permit exists
Permit Status Desc:
Permit Type:
Permit Type Desc:

Permit Status Code:
Permit Category:
File No: 055158
File Name: VINCE ZANKICH

Detail Info

Permit No: 000546323
Permit Cat Desc: Industrial Waste Permit
Status Code: CLOS
Status Desc: Permit Closed
Permit Status Desc: Permit Closed
Permit Type: 01
Permit Type Desc: Operating Industrial Waste Permit - Local Sewer

Permit Status Code: CLOS
Permit Category: I
File No: 050183
File Name: AMERICAN LEISURE PRODUCTS INC

Detail Info

Permit No:
Permit Cat Desc:
Status Code: OPEN
Status Desc: File Opened, no permit exists
Permit Status Desc:
Permit Type:
Permit Type Desc:

Permit Status Code:
Permit Category:
File No: 005994
File Name: TEXACO OIL SS

7	5 of 8	ESE	0.02 / 123.52	19.19 / 2	RICKS LUBE & TUNE & BRAKES 1209 E CARSON ST CARSON CA 90745	CERS HAZ
-------------------	--------	-----	---------------	-----------	---	----------

<i>Map Key</i>	<i>Number of Records</i>	<i>Direction</i>	<i>Distance (mi/ft)</i>	<i>Elev/Diff (ft)</i>	<i>Site</i>	<i>DB</i>
Site ID:		61613				
Latitude:		33.831982				
Longitude:		-118.252457				
County:		Los Angeles County				

Regulated Programs

EI ID:	10296610	EI Description:	Hazardous Waste Generator
EI ID:	10296610	EI Description:	Chemical Storage Facilities

Violations

Violation Date:	10/23/2018	Violation Source:	CERS
Violation Program:	HW	Violation Division:	Los Angeles County Fire Department
Citation:	40 CFR 1 265.174 - U.S. Code of Federal Regulations, Title 40, Chapter 1, Section(s) 265.174		
Violation Notes:			

Returned to compliance on 10/26/2018. OBSERVATION: Observed accumulation of liquids and debris inside the plastic secondary containment pallets holding hazardous waste drums located near the Dumpster area. CORRECTIVE ACTION: Submit photos to the CUPA demonstrating that the plastic secondary containment pallets listed above have been properly cleaned.

Violation Description:

Failure to inspect hazardous waste storage areas at least weekly and look for leaking and deteriorating containers.

Violations

Violation Date:	10/23/2018	Violation Source:	CERS
Violation Program:	HMRRP	Violation Division:	Los Angeles County Fire Department
Citation:	HSC 6.95 25508.2 - California Health and Safety Code, Chapter 6.95, Section(s) 25508.2		
Violation Notes:			

Returned to compliance on 01/16/2019. OBSERVATION: The business failed to electronically submit and certify that the business plan is complete, accurate, and in compliance with EPCRA on or before the annual due date. 2018 California Environmental Reporting System (CERS) submittal was missing/incomplete; Reviewed CERS submittals submitted on 1/6/18 and found the following to be updated; - Not using the most up-to-date form to complete facility's Consolidated Emergency Response / Contingency Plan (CER/CP); Old CER/CP form was used - please use attached Rev. 03/07/17 CER/CP form; - Missing the local unified program agency (UPA/CUPA) phone number (310-890-4317) on the CER/CP; - Missing the nearest medical facility / hospital name and phone on the CER/CP; - Missing required contents (storm and sewer drains and emergency shutoffs (e.g. water and electricity shutoffs) on facility's site map; - Incorrect selection of Federal Hazard Categories on the Hazardous Materials and Wastes Inventory Matrix [Truncated]

Violation Description:

Failure to annually review and electronically certify that the business plan is complete and accurate on or before the annual due date.

Violations

Violation Date:	10/23/2018	Violation Source:	CERS
Violation Program:	HW	Violation Division:	Los Angeles County Fire Department
Citation:	40 CFR 1 265.173 - U.S. Code of Federal Regulations, Title 40, Chapter 1, Section(s) 265.173		
Violation Notes:			

Returned to compliance on 10/26/2018. OBSERVATION: Observed the following containers containing hazardous wastes to be open at the time of inspection: - 1 x 55-gallon drum containing crushed used oil filters located by the Dumpster area was observed partially covered with a medal lid; - 2 x 5-gallon pails containing hazardous waste used oils located inside the shop and underneath a filter crusher were observed to be open; CORRECTIVE ACTION: Submit photos to the CUPA demonstrating that the containers listed above have been properly closed.

Violation Description:

Failure to meet the following container management requirements:

- (a) A container holding hazardous waste must always be closed during storage, except when it is necessary to add or remove waste.
- (b) A container holding hazardous waste must not be opened, handled, or stored in a manner which may rupture the container or cause it to leak.

Violations

Violation Date: 07/29/2015
Violation Program: HW
Citation: 40 CFR 1 265.31 - U.S. Code of Federal Regulations, Title 40, Chapter 1, Section(s) 265.31
Violation Source: CERS
Violation Division: Los Angeles County Fire Department
Violation Notes:

Returned to compliance on 09/28/2015. OBSERVATION: Generator failed to maintain and operate the facility to minimize the possibility of a fire, explosion, or any unplanned sudden or non-sudden release of hazardous waste or hazardous waste constituents to the air, soil, or surface water which could threaten human health or the environment. Observed accumulation of oil debris on the used oil filters container and on the floor around the container stored at the exterior storage area. CORRECTIVE ACTION: Owner/Operator shall immediately maintain the facility to minimize the possibility of a fire, explosion, or any unplanned sudden or non-sudden release of hazardous waste or hazardous waste constituents to the air, soil, or surface water which could threaten human health or the environment. The Owner/Operator shall develop procedures to operate the facility in such a manner to minimize the possibility of a fire, explosion, or any unplanned sudden or non-sudden release of hazardous waste or hazardous waste [Truncated]

Violation Description:

Failure to maintain and operate the facility to minimize the possibility of a fire, explosion, or any unplanned sudden or non-sudden release of hazardous waste or hazardous waste constituents to the air, soil, or surface water which could threaten human health or the environment..

Evaluations

Eval Date: 07/29/2015
Violations Found: Yes
Eval General Type: Compliance Evaluation Inspection
Eval Type: Routine done by local agency
Eval Division: Los Angeles County Fire Department
Eval Program: HW
Eval Source: CERS
Eval Notes:

Richard Nickel - Owner, gave consent for the inspection. ; Note: data in [EVAL Notes] field for some records is truncated from the source.

Eval Date: 11/13/2018
Violations Found: No
Eval General Type: Other/Unknown
Eval Type: Other, not routine, done by local agency
Eval Division: Los Angeles County Fire Department
Eval Program: HMRRP
Eval Source: CERS
Eval Notes:

Eval Date: 10/23/2018
Violations Found: Yes
Eval General Type: Compliance Evaluation Inspection
Eval Type: Routine done by local agency
Eval Division: Los Angeles County Fire Department
Eval Program: HW
Eval Source: CERS
Eval Notes:

Richard Nickel, owner; Note: data in [EVAL Notes] field for some records is truncated from the source.

Eval Date: 10/30/2018
Violations Found: No
Eval General Type: Other/Unknown
Eval Type: Other, not routine, done by local agency
Eval Division: Los Angeles County Fire Department
Eval Program: HW
Eval Source: CERS
Eval Notes:

Map Key	Number of Records	Direction	Distance (mi/ft)	Elev/Diff (ft)	Site	DB
----------------	--------------------------	------------------	-------------------------	-----------------------	-------------	-----------

Eval Date: 07/29/2015
Violations Found: No
Eval General Type: Compliance Evaluation Inspection
Eval Type: Routine done by local agency
Eval Division: Los Angeles County Fire Department
Eval Program: HMRRP
Eval Source: CERS
Eval Notes:

Rick Nickel - Owner, gave consent for the inspection. No violations observed for the Hazmat inspection. ; Note: data in [EVAL Notes] field for some records is truncated from the source.

Eval Date: 01/15/2019
Violations Found: No
Eval General Type: Other/Unknown
Eval Type: Other, not routine, done by local agency
Eval Division: Los Angeles County Fire Department
Eval Program: HMRRP
Eval Source: CERS
Eval Notes:

Eval Date: 09/28/2015
Violations Found: No
Eval General Type: Other/Unknown
Eval Type: Other, not routine, done by local agency
Eval Division: Los Angeles County Fire Department
Eval Program: HW
Eval Source: CERS
Eval Notes:

Eval Date: 10/23/2018
Violations Found: Yes
Eval General Type: Compliance Evaluation Inspection
Eval Type: Routine done by local agency
Eval Division: Los Angeles County Fire Department
Eval Program: HMRRP
Eval Source: CERS
Eval Notes:

Richard Nickel, owner; Note: data in [EVAL Notes] field for some records is truncated from the source.

Affiliations

Affil Type Desc: CUPA District
Entity Name: Los Angeles County Fire
Entity Title:
Address: 5825 Rickenbacker Road
City: Commerce
State: CA
Country:
Zip Code: 90040-3027
Phone: (323) 890-4000

Affil Type Desc: Operator
Entity Name: RICK NICKEL
Entity Title:
Address:
City:
State:
Country:
Zip Code:
Phone: (310) 549-6087

Affil Type Desc: Parent Corporation
Entity Name: RICKS LUBE & TUNE & BRAKES

Map Key	Number of Records	Direction	Distance (mi/ft)	Elev/Diff (ft)	Site	DB
---------	-------------------	-----------	------------------	----------------	------	----

Entity Title:
Address:
City:
State:
Country:
Zip Code:
Phone:

Affil Type Desc: Legal Owner
Entity Name: RICHARD NICKEL
Entity Title:
Address: 2652 CABRILLO AVE
City: TORRANCE
State: CA
Country: United States
Zip Code: 90501
Phone: (310) 549-6087

Affil Type Desc: Environmental Contact
Entity Name: RICHARD NICKEL
Entity Title:
Address: 1209 E. CARSON STREET
City: CARSON
State: CA
Country:
Zip Code: 90745
Phone:

Affil Type Desc: Facility Mailing Address
Entity Name: Mailing Address
Entity Title:
Address: 2652 CABRILLO AVE
City: TORRANCE
State: CA
Country:
Zip Code: 90501
Phone:

Coordinates

Env Int Type Code:	HWG	Longitude:	-118.252460
Program ID:	10296610	Coord Name:	
Latitude:	33.831980	Ref Point Type Desc:	Center of a facility or station.

<u>7</u>	6 of 8	ESE	0.02 / 123.52	19.19 / 2	RICK NICKEL INC DBA RICKS LUBE & TUNE & BRAKES 1209 E CARSON ST CARSON CA 90745	RCRA NON GEN
----------	--------	-----	---------------	-----------	---	-----------------

EPA Handler ID: CAL000374011
Gen Status Universe: No Report
Contact Name: RICHARD NICKEL
Contact Address: 1209 E CARSON STREET, , CARSON, CA, 90745,
Contact Phone No and Ext: 310-864-6720
Contact Email: RICK@RICKSLUBE.COM
Contact Country:
County Name: LOS ANGELES
EPA Region: 09
Land Type:
Receive Date: 20120425

Violation/Evaluation Summary

Note: NO RECORDS: As of Oct 2020, there are no Compliance Monitoring and Enforcement (violation) records associated with this facility (EPA ID).

Map Key	Number of Records	Direction	Distance (mi/ft)	Elev/Diff (ft)	Site	DB
---------	-------------------	-----------	------------------	----------------	------	----

Handler Summary

Importer Activity: No
Mixed Waste Generator: No
Transporter Activity: No
Transfer Facility: No
Onsite Burner Exemption: No
Furnace Exemption: No
Underground Injection Activity: No
Commercial TSD: No
Used Oil Transporter: No
Used Oil Transfer Facility: No
Used Oil Processor: No
Used Oil Refiner: No
Used Oil Burner: No
Used Oil Market Burner: No
Used Oil Spec Marketer: No

Hazardous Waste Handler Details

Sequence No: 1
Receive Date: 20120425
Handler Name: RICK NICKEL INC DBA RICKS LUBE & TUNE & BRAKES
Source Type: Implementer
Federal Waste Generator Code: N
Generator Code Description: Not a Generator, Verified

Owner/Operator Details

Owner/Operator Ind:	Current Owner	Street No:	
Type:	Other	Street 1:	1209 E CARSON STREET
Name:	RICHARD NICKEL	Street 2:	
Date Became Current:		City:	CARSON
Date Ended Current:		State:	CA
Phone:	310-864-6720	Country:	
Source Type:	Implementer	Zip Code:	90745-4625

Owner/Operator Ind:	Current Operator	Street No:	
Type:	Other	Street 1:	1209 E CARSON STREET
Name:	RICHARD NICKEL	Street 2:	
Date Became Current:		City:	CARSON
Date Ended Current:		State:	CA
Phone:	310-864-6720	Country:	
Source Type:	Implementer	Zip Code:	90745

7	7 of 8	ESE	0.02 / 123.52	19.19 / 2	TEXACO DOWNSTREAM #211316 1209 E CARSON ST CARSON CA 90745-1630	RCRA NON GEN
-------------------	--------	------------	----------------------	------------------	--	-------------------------

EPA Handler ID: CAL000254205
Gen Status Universe: No Report
Contact Name: KWAME AWUKU
Contact Address: 6001 BOLLINGER CANYON RD., , SAN RAMON, CA, 94583,
Contact Phone No and Ext: 877-386-6044
Contact Email: NAWTDESK@CHEVRON.COM
Contact Country:
County Name: LOS ANGELES
EPA Region: 09
Land Type:
Receive Date: 20020620

Violation/Evaluation Summary

Map Key	Number of Records	Direction	Distance (mi/ft)	Elev/Diff (ft)	Site	DB
---------	-------------------	-----------	------------------	----------------	------	----

Note: NO RECORDS: As of Oct 2020, there are no Compliance Monitoring and Enforcement (violation) records associated with this facility (EPA ID).

Handler Summary

Importer Activity: No
Mixed Waste Generator: No
Transporter Activity: No
Transfer Facility: No
Onsite Burner Exemption: No
Furnace Exemption: No
Underground Injection Activity: No
Commercial TSD: No
Used Oil Transporter: No
Used Oil Transfer Facility: No
Used Oil Processor: No
Used Oil Refiner: No
Used Oil Burner: No
Used Oil Market Burner: No
Used Oil Spec Marketer: No

Hazardous Waste Handler Details

Sequence No: 1
Receive Date: 20020620
Handler Name: TEXACO DOWNSTREAM #211316
Source Type: Implementer
Federal Waste Generator Code: N
Generator Code Description: Not a Generator, Verified

Owner/Operator Details

Owner/Operator Ind: Current Owner	Street No:	
Type: Other	Street 1:	PO BOX 6004
Name: CHEVRON & ALICIA RIVERA	Street 2:	
Date Became Current:	City:	SAN RAMON
Date Ended Current:	State:	CA
Phone: 877-386-6044	Country:	
Source Type: Implementer	Zip Code:	94583-0000

Owner/Operator Ind: Current Operator	Street No:	
Type: Other	Street 1:	6001 BOLLINGER CANYON RD.
Name: KWAME AWUKU	Street 2:	
Date Became Current:	City:	SAN RAMON
Date Ended Current:	State:	CA
Phone: 877-386-6044	Country:	
Source Type: Implementer	Zip Code:	94583

7	8 of 8	ESE	0.02 / 123.52	19.19 / 2	RICKS LUBE & TUNE & BRAKES 1209 E CARSON ST CARSON CA 90745	LA COUNTY CUPA
-------------------	--------	-----	---------------	-----------	---	----------------

Facility ID: FA0006723
CERS ID: 10296610

Active Facility Details

PE: 3001
PE: 1002

8	1 of 1	W	0.03 /	16.48 /	MONTROSE CHEMICAL CORP.	NPL
-------------------	--------	---	--------	---------	-------------------------	-----

Map Key	Number of Records	Direction	Distance (mi/ft)	Elev/Diff (ft)	Site	DB
			157.08	-1	20201 S NORMANDIE AVE TORRANCE CA 90502	

EPA ID: CAD008242711
SITE ID: 0900993
SEMS ID: 900993

Latitude: 33.848331
Longitude: -118.2983

NPL (SEMS FOIA 004)

Final Date: 10/04/89
Federal Facility: No
SAA (Superfund Alt.):

County: LOS ANGELES
Latitude: 33.848331
Longitude: -118.298300

NPL Status Information (EPA's Where You Live Map)

SITS ID: 937
Status: NPL Site
Construction Completion No: 0
Construction Completion:
Proposed Date: 10/15/1984
Listing Date: 10/04/1989
NOID Date:
Deletion Date:
Notice of Data Availability:
Site Listing Narrative: CAD008242711 (PDF)
Site Progress Profile: Montrose Chemical Corp.
Proposed Fr Notice: 10/15/1984 (PDF)
Listing Fr Notice: 10/04/1989 (PDF)
NOID Fr Notice:
Deletion Fr Notice:
Restoration Fr Notice:
Site Had a Partial Deletion: No

9	1 of 2	SSW	0.04 / 206.20	16.48 / -1	MONTROSE CHEMICAL CORP. 20201 S NORMANDIE AVE TORRANCE CA 90502	SEMS
-------------------	--------	-----	------------------	---------------	---	------

EPA ID: CAD008242711
Site ID:
NPL:
Federal Facility:
Non NPL Status:
SuperF Alt Agrmnt:
FIPS Code:
Date SEMS List: 28-OCT-2020
Primary Name(MAP):
Loc Address(MAP):
City Name(MAP):
State Code(MAP):
Postal Code(MAP):
Site Name:
Street Address:
Street Address 2:
City:
State:
Zip:

20201 SOUTH NORMANDIE AVENUE
TORRANCE
CA
90502
MONTROSE CHEMICAL CORP.
20201 S NORMANDIE AVE
TORRANCE
CA
90502

County: LOS ANGELES
Latitude: 33.848331
Longitude: -118.298300
County Name(MAP): LOS ANGELES
Latitude83(MAP): 33.848331
Longitude83(MAP): -118.29830000000001
Region:
Cong District:

Site Level Information

Site ID: 0900993
NPL: Currently on the Final NPL
Federal Facility: No
FF Docket: No
Non NPL Status:

Superfund Alt Agmt: No
FIPS Code: 06037
Cong District: 36,37,43
Region: 09

Map Key	Number of Records	Direction	Distance (mi/ft)	Elev/Diff (ft)	Site	DB
---------	-------------------	-----------	------------------	----------------	------	----

Action Information

Site ID:	0900993				Start Actual:	03/02/1994
Operable Units:	04				Finish Actual:	
Action Code:	CO				Qual:	
Action Name:	RI/FS				Curr Action Lead:	EPA Perf
SEQ:	2					
Site ID:	0900993				Start Actual:	08/01/1990
Operable Units:	00				Finish Actual:	08/01/1990
Action Code:	RS				Qual:	
Action Name:	RV ASSESS				Curr Action Lead:	EPA Perf
SEQ:	1					
Site ID:	0900993				Start Actual:	03/30/1999
Operable Units:	03				Finish Actual:	03/30/1999
Action Code:	RO				Qual:	
Action Name:	ROD				Curr Action Lead:	EPA Perf
SEQ:	2					
Site ID:	0900993				Start Actual:	03/24/1994
Operable Units:	00				Finish Actual:	09/30/2009
Action Code:	RV				Qual:	S
Action Name:	RMVL				Curr Action Lead:	EPA Perf
SEQ:	2					
Site ID:	0900993				Start Actual:	04/01/1984
Operable Units:	00				Finish Actual:	04/01/1984
Action Code:	PA				Qual:	H
Action Name:	PA				Curr Action Lead:	EPA Perf
SEQ:	1					
Site ID:	0900993				Start Actual:	09/19/2012
Operable Units:	03				Finish Actual:	
Action Code:	BF				Qual:	
Action Name:	PRP RA				Curr Action Lead:	EPA Ovrsght
SEQ:	1					
Site ID:	0900993				Start Actual:	09/30/1998
Operable Units:	03				Finish Actual:	
Action Code:	OM				Qual:	
Action Name:	OM				Curr Action Lead:	EPA Ovrsght
SEQ:	2					
Site ID:	0900993				Start Actual:	04/07/2000
Operable Units:	00				Finish Actual:	
Action Code:	TG				Qual:	
Action Name:	TA GRANT				Curr Action Lead:	EPA Perf
SEQ:	1					
Site ID:	0900993				Start Actual:	06/01/1992
Operable Units:	01				Finish Actual:	08/12/1994
Action Code:	TS				Qual:	
Action Name:	TRTSTUDY				Curr Action Lead:	EPA Perf
SEQ:	1					
Site ID:	0900993				Start Actual:	04/30/1989
Operable Units:	00				Finish Actual:	
Action Code:	MA				Qual:	
Action Name:	ST COOP				Curr Action Lead:	EPA Perf
SEQ:	1					
Site ID:	0900993				Start Actual:	01/01/1980
Operable Units:	00				Finish Actual:	01/01/1980
Action Code:	DS				Qual:	
Action Name:	DISCVRY				Curr Action Lead:	EPA Perf
SEQ:	1					

Map Key	Number of Records	Direction	Distance (mi/ft)	Elev/Diff (ft)	Site	DB
Site ID:	0900993				Start Actual:	12/11/1991
Operable Units:	00				Finish Actual:	12/11/1991
Action Code:	RS				Qual:	
Action Name:	RV ASSESS				Curr Action Lead:	EPA Perf
SEQ:	2					
Site ID:	0900993				Start Actual:	06/01/1988
Operable Units:	00				Finish Actual:	06/01/1988
Action Code:	HR				Qual:	
Action Name:	HAZRANK				Curr Action Lead:	EPA Perf
SEQ:	1					
Site ID:	0900993				Start Actual:	10/07/2010
Operable Units:	00				Finish Actual:	
Action Code:	MA				Qual:	
Action Name:	ST COOP				Curr Action Lead:	EPA Perf
SEQ:	2					
Site ID:	0900993				Start Actual:	09/10/2004
Operable Units:	00				Finish Actual:	
Action Code:	CR				Qual:	
Action Name:	CI				Curr Action Lead:	EPA Perf
SEQ:	4					
Site ID:	0900993				Start Actual:	08/14/1997
Operable Units:	03				Finish Actual:	03/30/1999
Action Code:	FS				Qual:	
Action Name:	FS				Curr Action Lead:	EPA Perf
SEQ:	3					
Site ID:	0900993				Start Actual:	04/11/1994
Operable Units:	00				Finish Actual:	06/30/1999
Action Code:	RV				Qual:	C
Action Name:	RMVL				Curr Action Lead:	EPA Perf
SEQ:	1					
Site ID:	0900993				Start Actual:	04/03/2001
Operable Units:	00				Finish Actual:	
Action Code:	TA				Qual:	
Action Name:	TECH ASSIST				Curr Action Lead:	EPA Perf
SEQ:	1					
Site ID:	0900993				Start Actual:	04/19/2016
Operable Units:	00				Finish Actual:	
Action Code:	CR				Qual:	
Action Name:	CI				Curr Action Lead:	EPA Perf
SEQ:	6					
Site ID:	0900993				Start Actual:	09/03/2013
Operable Units:	05				Finish Actual:	
Action Code:	RA				Qual:	
Action Name:	RA				Curr Action Lead:	EPA Perf
SEQ:	14					
Site ID:	0900993				Start Actual:	01/08/1998
Operable Units:	01				Finish Actual:	
Action Code:	NK				Qual:	
Action Name:	PRP FS				Curr Action Lead:	EPA Ovrsght
SEQ:	3					
Site ID:	0900993				Start Actual:	01/17/2006
Operable Units:	06				Finish Actual:	01/17/2006
Action Code:	BB				Qual:	S
Action Name:	PRP RV				Curr Action Lead:	EPA Ovrsght
SEQ:	3					
Site ID:	0900993				Start Actual:	09/30/2009
Operable Units:	05				Finish Actual:	09/30/2009

Map Key	Number of Records	Direction	Distance (mi/ft)	Elev/Diff (ft)	Site	DB
Action Code:	RO				Qual:	
Action Name:	ROD				Curr Action Lead:	EPA Perf
SEQ:	4					
Site ID:	0900993				Start Actual:	08/01/1999
Operable Units:	03				Finish Actual:	05/27/2003
Action Code:	RD				Qual:	
Action Name:	RD				Curr Action Lead:	EPA Perf
SEQ:	2					
Site ID:	0900993				Start Actual:	08/24/2000
Operable Units:	00				Finish Actual:	
Action Code:	AR				Qual:	
Action Name:	ADMIN REC				Curr Action Lead:	EPA Perf
SEQ:	5					
Site ID:	0900993				Start Actual:	10/15/1984
Operable Units:	00				Finish Actual:	10/15/1984
Action Code:	NP				Qual:	
Action Name:	PROPOSED				Curr Action Lead:	EPA Perf
SEQ:	1					
Site ID:	0900993				Start Actual:	08/22/2013
Operable Units:	05				Finish Actual:	
Action Code:	RD				Qual:	
Action Name:	RD				Curr Action Lead:	EPA Perf
SEQ:	16					
Site ID:	0900993				Start Actual:	11/19/2018
Operable Units:	00				Finish Actual:	09/11/2019
Action Code:	FE				Qual:	
Action Name:	5 YEAR				Curr Action Lead:	EPA Perf
SEQ:	2					
Site ID:	0900993				Start Actual:	02/19/1988
Operable Units:	00				Finish Actual:	06/21/1989
Action Code:	BB				Qual:	C
Action Name:	PRP RV				Curr Action Lead:	EPA Ovrsght
SEQ:	1					
Site ID:	0900993				Start Actual:	07/05/2006
Operable Units:	06				Finish Actual:	
Action Code:	NA				Qual:	
Action Name:	PRP RI				Curr Action Lead:	EPA Ovrsght
SEQ:	1					
Site ID:	0900993				Start Actual:	03/24/2000
Operable Units:	00				Finish Actual:	
Action Code:	AR				Qual:	V
Action Name:	ADMIN REC				Curr Action Lead:	EPA Perf
SEQ:	4					
Site ID:	0900993				Start Actual:	07/17/2003
Operable Units:	05				Finish Actual:	05/27/2009
Action Code:	CO				Qual:	
Action Name:	RI/FS				Curr Action Lead:	EPA Perf
SEQ:	3					
Site ID:	0900993				Start Actual:	01/02/1985
Operable Units:	00				Finish Actual:	
Action Code:	CR				Qual:	
Action Name:	CI				Curr Action Lead:	EPA Perf
SEQ:	1					
Site ID:	0900993				Start Actual:	01/01/1985
Operable Units:	01				Finish Actual:	04/30/1986
Action Code:	RI				Qual:	
Action Name:	RI				Curr Action Lead:	EPA Perf
SEQ:	1					

Map Key	Number of Records	Direction	Distance (mi/ft)	Elev/Diff (ft)	Site	DB
Site ID:	0900993				Start Actual:	08/29/2008
Operable Units:	04				Finish Actual:	
Action Code:	PD				Qual:	
Action Name:	SITE SEC				Curr Action Lead:	EPA Perf
SEQ:	1					
Site ID:	0900993				Start Actual:	05/19/2010
Operable Units:	00				Finish Actual:	
Action Code:	CR				Qual:	
Action Name:	CI				Curr Action Lead:	EPA Perf
SEQ:	5					
Site ID:	0900993				Start Actual:	09/30/2015
Operable Units:	00				Finish Actual:	09/30/2015
Action Code:	FE				Qual:	
Action Name:	5 YEAR				Curr Action Lead:	EPA Perf
SEQ:	4					
Site ID:	0900993				Start Actual:	09/30/2009
Operable Units:	05				Finish Actual:	
Action Code:	RA				Qual:	
Action Name:	RA				Curr Action Lead:	EPA Perf
SEQ:	13					
Site ID:	0900993				Start Actual:	10/10/1986
Operable Units:	01				Finish Actual:	01/08/1998
Action Code:	BD				Qual:	
Action Name:	PRP RI/FS				Curr Action Lead:	EPA Ovrsght
SEQ:	2					
Site ID:	0900993				Start Actual:	09/24/2008
Operable Units:	07				Finish Actual:	
Action Code:	BD				Qual:	
Action Name:	PRP RI/FS				Curr Action Lead:	EPA Ovrsght
SEQ:	3					
Site ID:	0900993				Start Actual:	03/01/1992
Operable Units:	01				Finish Actual:	05/01/2017
Action Code:	ED				Qual:	
Action Name:	R/H ASMT				Curr Action Lead:	EPA Perf
SEQ:	1					
Site ID:	0900993				Start Actual:	11/30/2004
Operable Units:	05				Finish Actual:	
Action Code:	AR				Qual:	
Action Name:	ADMIN REC				Curr Action Lead:	EPA Perf
SEQ:	6					
Site ID:	0900993				Start Actual:	04/12/2001
Operable Units:	04				Finish Actual:	03/06/2002
Action Code:	RV				Qual:	C
Action Name:	RMVL				Curr Action Lead:	EPA Perf
SEQ:	4					
Site ID:	0900993				Start Actual:	08/14/1997
Operable Units:	00				Finish Actual:	
Action Code:	CR				Qual:	
Action Name:	CI				Curr Action Lead:	EPA Perf
SEQ:	2					
Site ID:	0900993				Start Actual:	05/27/2003
Operable Units:	03				Finish Actual:	09/19/2012
Action Code:	BE				Qual:	
Action Name:	PRP RD				Curr Action Lead:	EPA Ovrsght
SEQ:	2					
Site ID:	0900993				Start Actual:	01/08/1998
Operable Units:	03				Finish Actual:	

Map Key	Number of Records	Direction	Distance (mi/ft)	Elev/Diff (ft)	Site	DB
Action Code:	NK				Qual:	
Action Name:	PRP FS				Curr Action Lead:	EPA Ovrsght
SEQ:	4					
Site ID:	0900993				Start Actual:	03/06/2002
Operable Units:	01				Finish Actual:	
Action Code:	OM				Qual:	
Action Name:	OM				Curr Action Lead:	EPA Ovrsght
SEQ:	7					
Site ID:	0900993				Start Actual:	11/04/2016
Operable Units:	06				Finish Actual:	
Action Code:	BD				Qual:	
Action Name:	PRP RI/FS				Curr Action Lead:	EPA Ovrsght
SEQ:	4					
Site ID:	0900993				Start Actual:	12/03/2007
Operable Units:	04				Finish Actual:	02/21/2008
Action Code:	RV				Qual:	C
Action Name:	RMVL				Curr Action Lead:	EPA Perf
SEQ:	5					
Site ID:	0900993				Start Actual:	06/28/1994
Operable Units:	00				Finish Actual:	06/28/1994
Action Code:	AR				Qual:	V
Action Name:	ADMIN REC				Curr Action Lead:	EPA Perf
SEQ:	2					
Site ID:	0900993				Start Actual:	03/01/1992
Operable Units:	01				Finish Actual:	05/01/2017
Action Code:	ED				Qual:	
Action Name:	R/H ASMT				Curr Action Lead:	EPA Perf
SEQ:	2					
Site ID:	0900993				Start Actual:	09/12/2013
Operable Units:	00				Finish Actual:	08/28/2014
Action Code:	FE				Qual:	
Action Name:	5 YEAR				Curr Action Lead:	EPA Perf
SEQ:	1					
Site ID:	0900993				Start Actual:	05/01/1998
Operable Units:	03				Finish Actual:	06/30/1998
Action Code:	AR				Qual:	E
Action Name:	ADMIN REC				Curr Action Lead:	EPA Perf
SEQ:	3					
Site ID:	0900993				Start Actual:	06/04/2008
Operable Units:	02				Finish Actual:	
Action Code:	EE				Qual:	
Action Name:	EE/CA				Curr Action Lead:	EPA Perf
SEQ:	3					
Site ID:	0900993				Start Actual:	02/19/1988
Operable Units:	00				Finish Actual:	03/31/1999
Action Code:	BB				Qual:	C
Action Name:	PRP RV				Curr Action Lead:	EPA Ovrsght
SEQ:	2					
Site ID:	0900993				Start Actual:	10/28/1985
Operable Units:	03				Finish Actual:	08/14/1997
Action Code:	NK				Qual:	
Action Name:	PRP FS				Curr Action Lead:	EPA Ovrsght
SEQ:	2					
Site ID:	0900993				Start Actual:	07/22/2009
Operable Units:	05				Finish Actual:	
Action Code:	RD				Qual:	
Action Name:	RD				Curr Action Lead:	EPA Perf
SEQ:	5					

Map Key	Number of Records	Direction	Distance (mi/ft)	Elev/Diff (ft)	Site	DB
Site ID:	0900993				Start Actual:	05/08/2001
Operable Units:	04				Finish Actual:	09/26/2002
Action Code:	RV				Qual:	C
Action Name:	RMVL				Curr Action Lead:	EPA Perf
SEQ:	3					
Site ID:	0900993				Start Actual:	04/11/1994
Operable Units:	00				Finish Actual:	09/24/1998
Action Code:	RC				Qual:	
Action Name:	RVL CRP				Curr Action Lead:	EPA Perf
SEQ:	1					
Site ID:	0900993				Start Actual:	10/04/1989
Operable Units:	00				Finish Actual:	10/04/1989
Action Code:	NF				Qual:	
Action Name:	NPL FINL				Curr Action Lead:	EPA Perf
SEQ:	1					
Site ID:	0900993				Start Actual:	07/09/1996
Operable Units:	00				Finish Actual:	09/28/2001
Action Code:	EE				Qual:	
Action Name:	EE/CA				Curr Action Lead:	EPA Perf
SEQ:	2					
Site ID:	0900993				Start Actual:	04/01/1984
Operable Units:	00				Finish Actual:	04/01/1984
Action Code:	SI				Qual:	H
Action Name:	SI				Curr Action Lead:	EPA Perf
SEQ:	1					
Site ID:	0900993				Start Actual:	01/08/1998
Operable Units:	01				Finish Actual:	05/18/1998
Action Code:	RI				Qual:	
Action Name:	RI				Curr Action Lead:	EPA Perf
SEQ:	2					
Site ID:	0900993				Start Actual:	06/05/1991
Operable Units:	00				Finish Actual:	06/05/1991
Action Code:	AR				Qual:	V
Action Name:	ADMIN REC				Curr Action Lead:	EPA Perf
SEQ:	1					
Site ID:	0900993				Start Actual:	02/15/2001
Operable Units:	00				Finish Actual:	
Action Code:	CR				Qual:	
Action Name:	CI				Curr Action Lead:	EPA Perf
SEQ:	3					
Site ID:	0900993				Start Actual:	01/01/1985
Operable Units:	02				Finish Actual:	
Action Code:	RI				Qual:	
Action Name:	RI				Curr Action Lead:	EPA Perf
SEQ:	3					
Site ID:	0900993				Start Actual:	10/01/2005
Operable Units:	06				Finish Actual:	
Action Code:	CO				Qual:	
Action Name:	RI/FS				Curr Action Lead:	EPA Perf
SEQ:	4					
Site ID:	0900993				Start Actual:	11/04/2016
Operable Units:	06				Finish Actual:	
Action Code:	BD				Qual:	
Action Name:	PRP RI/FS				Curr Action Lead:	EPA Ovrsght
SEQ:	4					
Site ID:	0900993				Start Actual:	03/24/2000
Operable Units:	00				Finish Actual:	

Map Key	Number of Records	Direction	Distance (mi/ft)	Elev/Diff (ft)	Site	DB
Action Code:	AR			Qual:	V	
Action Name:	ADMIN REC			Curr Action Lead:	EPA Perf	
SEQ:	4					
Site ID:	0900993			Start Actual:	12/03/2007	
Operable Units:	04			Finish Actual:	02/21/2008	
Action Code:	RV			Qual:	C	
Action Name:	RMVL			Curr Action Lead:	EPA Perf	
SEQ:	5					
Site ID:	0900993			Start Actual:	08/01/1999	
Operable Units:	03			Finish Actual:	05/27/2003	
Action Code:	RD			Qual:		
Action Name:	RD			Curr Action Lead:	EPA Perf	
SEQ:	2					
Site ID:	0900993			Start Actual:	10/04/1989	
Operable Units:	00			Finish Actual:	10/04/1989	
Action Code:	NF			Qual:		
Action Name:	NPL FINL			Curr Action Lead:	EPA Perf	
SEQ:	1					
Site ID:	0900993			Start Actual:	01/01/1985	
Operable Units:	01			Finish Actual:	04/30/1986	
Action Code:	RI			Qual:		
Action Name:	RI			Curr Action Lead:	EPA Perf	
SEQ:	1					
Site ID:	0900993			Start Actual:	03/30/1999	
Operable Units:	03			Finish Actual:	03/30/1999	
Action Code:	RO			Qual:		
Action Name:	ROD			Curr Action Lead:	EPA Perf	
SEQ:	2					
Site ID:	0900993			Start Actual:	10/07/2010	
Operable Units:	00			Finish Actual:		
Action Code:	MA			Qual:		
Action Name:	ST COOP			Curr Action Lead:	EPA Perf	
SEQ:	2					
Site ID:	0900993			Start Actual:	09/30/2015	
Operable Units:	00			Finish Actual:	09/30/2015	
Action Code:	FE			Qual:		
Action Name:	5 YEAR			Curr Action Lead:	EPA Perf	
SEQ:	4					
Site ID:	0900993			Start Actual:	09/30/2009	
Operable Units:	05			Finish Actual:		
Action Code:	RA			Qual:		
Action Name:	RA			Curr Action Lead:	EPA Perf	
SEQ:	13					
Site ID:	0900993			Start Actual:	09/03/2013	
Operable Units:	05			Finish Actual:		
Action Code:	RA			Qual:		
Action Name:	RA			Curr Action Lead:	EPA Perf	
SEQ:	14					
Site ID:	0900993			Start Actual:	05/27/2003	
Operable Units:	03			Finish Actual:	09/19/2012	
Action Code:	BE			Qual:		
Action Name:	PRP RD			Curr Action Lead:	EPA Ovrsght	
SEQ:	2					
Site ID:	0900993			Start Actual:	02/19/1988	
Operable Units:	00			Finish Actual:	03/31/1999	
Action Code:	BB			Qual:	C	
Action Name:	PRP RV			Curr Action Lead:	EPA Ovrsght	
SEQ:	2					

Map Key	Number of Records	Direction	Distance (mi/ft)	Elev/Diff (ft)	Site	DB
Site ID:	0900993				Start Actual:	03/06/2002
Operable Units:	01				Finish Actual:	
Action Code:	OM				Qual:	
Action Name:	OM				Curr Action Lead:	EPA Ovrsght
SEQ:	7					
Site ID:	0900993				Start Actual:	04/01/1984
Operable Units:	00				Finish Actual:	04/01/1984
Action Code:	SI				Qual:	H
Action Name:	SI				Curr Action Lead:	EPA Perf
SEQ:	1					
Site ID:	0900993				Start Actual:	04/11/1994
Operable Units:	00				Finish Actual:	06/30/1999
Action Code:	RV				Qual:	C
Action Name:	RMVL				Curr Action Lead:	EPA Perf
SEQ:	1					
Site ID:	0900993				Start Actual:	01/08/1998
Operable Units:	01				Finish Actual:	
Action Code:	NK				Qual:	
Action Name:	PRP FS				Curr Action Lead:	EPA Ovrsght
SEQ:	3					
Site ID:	0900993				Start Actual:	01/17/2006
Operable Units:	06				Finish Actual:	01/17/2006
Action Code:	BB				Qual:	S
Action Name:	PRP RV				Curr Action Lead:	EPA Ovrsght
SEQ:	3					
Site ID:	0900993				Start Actual:	07/05/2006
Operable Units:	06				Finish Actual:	
Action Code:	NA				Qual:	
Action Name:	PRP RI				Curr Action Lead:	EPA Ovrsght
SEQ:	1					
Site ID:	0900993				Start Actual:	03/01/1992
Operable Units:	01				Finish Actual:	05/01/2017
Action Code:	ED				Qual:	
Action Name:	R/H ASMT				Curr Action Lead:	EPA Perf
SEQ:	1					
Site ID:	0900993				Start Actual:	04/11/1994
Operable Units:	00				Finish Actual:	09/24/1998
Action Code:	RC				Qual:	
Action Name:	RVL CRP				Curr Action Lead:	EPA Perf
SEQ:	1					
Site ID:	0900993				Start Actual:	09/12/2013
Operable Units:	00				Finish Actual:	08/28/2014
Action Code:	FE				Qual:	
Action Name:	5 YEAR				Curr Action Lead:	EPA Perf
SEQ:	1					
Site ID:	0900993				Start Actual:	08/14/1997
Operable Units:	03				Finish Actual:	03/30/1999
Action Code:	FS				Qual:	
Action Name:	FS				Curr Action Lead:	EPA Perf
SEQ:	3					
Site ID:	0900993				Start Actual:	04/30/1989
Operable Units:	00				Finish Actual:	
Action Code:	MA				Qual:	
Action Name:	ST COOP				Curr Action Lead:	EPA Perf
SEQ:	1					
Site ID:	0900993				Start Actual:	03/24/1994
Operable Units:	00				Finish Actual:	09/30/2009

Map Key	Number of Records	Direction	Distance (mi/ft)	Elev/Diff (ft)	Site	DB
Action Code:	RV			Qual:	S	
Action Name:	RMVL			Curr Action Lead:	EPA Perf	
SEQ:	2					
Site ID:	0900993			Start Actual:	05/01/1998	
Operable Units:	03			Finish Actual:	06/30/1998	
Action Code:	AR			Qual:	E	
Action Name:	ADMIN REC			Curr Action Lead:	EPA Perf	
SEQ:	3					
Site ID:	0900993			Start Actual:	04/01/1984	
Operable Units:	00			Finish Actual:	04/01/1984	
Action Code:	PA			Qual:	H	
Action Name:	PA			Curr Action Lead:	EPA Perf	
SEQ:	1					
Site ID:	0900993			Start Actual:	05/19/2010	
Operable Units:	00			Finish Actual:		
Action Code:	CR			Qual:		
Action Name:	CI			Curr Action Lead:	EPA Perf	
SEQ:	5					
Site ID:	0900993			Start Actual:	09/19/2012	
Operable Units:	03			Finish Actual:		
Action Code:	BF			Qual:		
Action Name:	PRP RA			Curr Action Lead:	EPA Ovrsght	
SEQ:	1					
Site ID:	0900993			Start Actual:	07/17/2003	
Operable Units:	05			Finish Actual:	05/27/2009	
Action Code:	CO			Qual:		
Action Name:	RI/FS			Curr Action Lead:	EPA Perf	
SEQ:	3					
Site ID:	0900993			Start Actual:	04/12/2001	
Operable Units:	04			Finish Actual:	03/06/2002	
Action Code:	RV			Qual:	C	
Action Name:	RMVL			Curr Action Lead:	EPA Perf	
SEQ:	4					
Site ID:	0900993			Start Actual:	10/01/2005	
Operable Units:	06			Finish Actual:		
Action Code:	CO			Qual:		
Action Name:	RI/FS			Curr Action Lead:	EPA Perf	
SEQ:	4					
Site ID:	0900993			Start Actual:	04/19/2016	
Operable Units:	00			Finish Actual:		
Action Code:	CR			Qual:		
Action Name:	CI			Curr Action Lead:	EPA Perf	
SEQ:	6					
Site ID:	0900993			Start Actual:	09/10/2004	
Operable Units:	00			Finish Actual:		
Action Code:	CR			Qual:		
Action Name:	CI			Curr Action Lead:	EPA Perf	
SEQ:	4					
Site ID:	0900993			Start Actual:	09/30/2009	
Operable Units:	05			Finish Actual:	09/30/2009	
Action Code:	RO			Qual:		
Action Name:	ROD			Curr Action Lead:	EPA Perf	
SEQ:	4					
Site ID:	0900993			Start Actual:	03/01/1992	
Operable Units:	01			Finish Actual:	05/01/2017	
Action Code:	ED			Qual:		
Action Name:	R/H ASMT			Curr Action Lead:	EPA Perf	
SEQ:	2					

Map Key	Number of Records	Direction	Distance (mi/ft)	Elev/Diff (ft)	Site	DB
Site ID:	0900993				Start Actual:	12/11/1991
Operable Units:	00				Finish Actual:	12/11/1991
Action Code:	RS				Qual:	
Action Name:	RV ASSESS				Curr Action Lead:	EPA Perf
SEQ:	2					
Site ID:	0900993				Start Actual:	06/05/1991
Operable Units:	00				Finish Actual:	06/05/1991
Action Code:	AR				Qual:	V
Action Name:	ADMIN REC				Curr Action Lead:	EPA Perf
SEQ:	1					
Site ID:	0900993				Start Actual:	08/29/2008
Operable Units:	04				Finish Actual:	
Action Code:	PD				Qual:	
Action Name:	SITE SEC				Curr Action Lead:	EPA Perf
SEQ:	1					
Site ID:	0900993				Start Actual:	09/24/2008
Operable Units:	07				Finish Actual:	
Action Code:	BD				Qual:	
Action Name:	PRP RI/FS				Curr Action Lead:	EPA Ovrsght
SEQ:	3					
Site ID:	0900993				Start Actual:	04/07/2000
Operable Units:	00				Finish Actual:	
Action Code:	TG				Qual:	
Action Name:	TA GRANT				Curr Action Lead:	EPA Perf
SEQ:	1					
Site ID:	0900993				Start Actual:	03/02/1994
Operable Units:	04				Finish Actual:	
Action Code:	CO				Qual:	
Action Name:	RI/FS				Curr Action Lead:	EPA Perf
SEQ:	2					
Site ID:	0900993				Start Actual:	06/28/1994
Operable Units:	00				Finish Actual:	06/28/1994
Action Code:	AR				Qual:	V
Action Name:	ADMIN REC				Curr Action Lead:	EPA Perf
SEQ:	2					
Site ID:	0900993				Start Actual:	06/01/1988
Operable Units:	00				Finish Actual:	06/01/1988
Action Code:	HR				Qual:	
Action Name:	HAZRANK				Curr Action Lead:	EPA Perf
SEQ:	1					
Site ID:	0900993				Start Actual:	02/15/2001
Operable Units:	00				Finish Actual:	
Action Code:	CR				Qual:	
Action Name:	CI				Curr Action Lead:	EPA Perf
SEQ:	3					
Site ID:	0900993				Start Actual:	01/01/1985
Operable Units:	02				Finish Actual:	
Action Code:	RI				Qual:	
Action Name:	RI				Curr Action Lead:	EPA Perf
SEQ:	3					
Site ID:	0900993				Start Actual:	09/30/2020
Operable Units:	03				Finish Actual:	09/30/2020
Action Code:	RO				Qual:	
Action Name:	ROD				Curr Action Lead:	EPA Perf
SEQ:	7					
Site ID:	0900993				Start Actual:	08/22/2013
Operable Units:	05				Finish Actual:	

Map Key	Number of Records	Direction	Distance (mi/ft)	Elev/Diff (ft)	Site	DB
Action Code:	RD				Qual:	
Action Name:	RD				Curr Action Lead:	EPA Perf
SEQ:	16					
Site ID:	0900993				Start Actual:	09/06/2018
Operable Units:	00				Finish Actual:	09/29/2020
Action Code:	FE				Qual:	
Action Name:	5 YEAR				Curr Action Lead:	EPA Perf
SEQ:	5					
Site ID:	0900993				Start Actual:	01/08/1998
Operable Units:	03				Finish Actual:	09/30/2020
Action Code:	NK				Qual:	
Action Name:	PRP FS				Curr Action Lead:	EPA Ovrsght
SEQ:	4					
Site ID:	0900993				Start Actual:	02/19/1988
Operable Units:	00				Finish Actual:	06/21/1989
Action Code:	BB				Qual:	C
Action Name:	PRP RV				Curr Action Lead:	EPA Ovrsght
SEQ:	1					
Site ID:	0900993				Start Actual:	07/22/2009
Operable Units:	05				Finish Actual:	
Action Code:	RD				Qual:	
Action Name:	RD				Curr Action Lead:	EPA Perf
SEQ:	5					
Site ID:	0900993				Start Actual:	11/30/2004
Operable Units:	05				Finish Actual:	
Action Code:	AR				Qual:	
Action Name:	ADMIN REC				Curr Action Lead:	EPA Perf
SEQ:	6					
Site ID:	0900993				Start Actual:	05/08/2001
Operable Units:	04				Finish Actual:	09/26/2002
Action Code:	RV				Qual:	C
Action Name:	RMVL				Curr Action Lead:	EPA Perf
SEQ:	3					
Site ID:	0900993				Start Actual:	08/24/2000
Operable Units:	00				Finish Actual:	
Action Code:	AR				Qual:	
Action Name:	ADMIN REC				Curr Action Lead:	EPA Perf
SEQ:	5					
Site ID:	0900993				Start Actual:	06/01/1992
Operable Units:	01				Finish Actual:	08/12/1994
Action Code:	TS				Qual:	
Action Name:	TRTSTUDY				Curr Action Lead:	EPA Perf
SEQ:	1					
Site ID:	0900993				Start Actual:	07/09/1996
Operable Units:	00				Finish Actual:	09/28/2001
Action Code:	EE				Qual:	
Action Name:	EE/CA				Curr Action Lead:	EPA Perf
SEQ:	2					
Site ID:	0900993				Start Actual:	11/19/2018
Operable Units:	00				Finish Actual:	09/11/2019
Action Code:	FE				Qual:	
Action Name:	5 YEAR				Curr Action Lead:	EPA Perf
SEQ:	2					
Site ID:	0900993				Start Actual:	08/01/1990
Operable Units:	00				Finish Actual:	08/01/1990
Action Code:	RS				Qual:	
Action Name:	RV ASSESS				Curr Action Lead:	EPA Perf
SEQ:	1					

Map Key	Number of Records	Direction	Distance (mi/ft)	Elev/Diff (ft)	Site	DB
Site ID:	0900993				Start Actual:	01/02/1985
Operable Units:	00				Finish Actual:	
Action Code:	CR				Qual:	
Action Name:	CI				Curr Action Lead:	EPA Perf
SEQ:	1					
Site ID:	0900993				Start Actual:	08/14/1997
Operable Units:	00				Finish Actual:	
Action Code:	CR				Qual:	
Action Name:	CI				Curr Action Lead:	EPA Perf
SEQ:	2					
Site ID:	0900993				Start Actual:	10/15/1984
Operable Units:	00				Finish Actual:	10/15/1984
Action Code:	NP				Qual:	
Action Name:	PROPOSED				Curr Action Lead:	EPA Perf
SEQ:	1					
Site ID:	0900993				Start Actual:	01/01/1980
Operable Units:	00				Finish Actual:	01/01/1980
Action Code:	DS				Qual:	
Action Name:	DISCVRY				Curr Action Lead:	EPA Perf
SEQ:	1					
Site ID:	0900993				Start Actual:	01/08/1998
Operable Units:	01				Finish Actual:	05/18/1998
Action Code:	RI				Qual:	
Action Name:	RI				Curr Action Lead:	EPA Perf
SEQ:	2					
Site ID:	0900993				Start Actual:	06/04/2008
Operable Units:	02				Finish Actual:	
Action Code:	EE				Qual:	
Action Name:	EE/CA				Curr Action Lead:	EPA Perf
SEQ:	3					
Site ID:	0900993				Start Actual:	04/03/2001
Operable Units:	00				Finish Actual:	
Action Code:	TA				Qual:	
Action Name:	TECH ASSIST				Curr Action Lead:	EPA Perf
SEQ:	1					
Site ID:	0900993				Start Actual:	09/30/1998
Operable Units:	03				Finish Actual:	
Action Code:	OM				Qual:	
Action Name:	OM				Curr Action Lead:	EPA Ovrsght
SEQ:	2					
Site ID:	0900993				Start Actual:	10/28/1985
Operable Units:	03				Finish Actual:	08/14/1997
Action Code:	NK				Qual:	
Action Name:	PRP FS				Curr Action Lead:	EPA Ovrsght
SEQ:	2					
Site ID:	0900993				Start Actual:	10/10/1986
Operable Units:	01				Finish Actual:	01/08/1998
Action Code:	BD				Qual:	
Action Name:	PRP RI/FS				Curr Action Lead:	EPA Ovrsght
SEQ:	2					

Site Level Information

Site ID:	0900993	Superfund Alt Agmt:	No
NPL:	Currently on the Final NPL	FIPS Code:	06037
Federal Facility:	No	Cong District:	36,37,43
FF Docket:	No	Region:	09
Non NPL Status:			

Map Key	Number of Records	Direction	Distance (mi/ft)	Elev/Diff (ft)	Site	DB
---------	-------------------	-----------	------------------	----------------	------	----

Action Information

Site ID:	0900993				Start Actual:	03/02/1994
Operable Units:	04				Finish Actual:	
Action Code:	CO				Qual:	
Action Name:	RI/FS				Curr Action Lead:	EPA Perf
SEQ:	2					
Site ID:	0900993				Start Actual:	08/01/1990
Operable Units:	00				Finish Actual:	08/01/1990
Action Code:	RS				Qual:	
Action Name:	RV ASSESS				Curr Action Lead:	EPA Perf
SEQ:	1					
Site ID:	0900993				Start Actual:	03/30/1999
Operable Units:	03				Finish Actual:	03/30/1999
Action Code:	RO				Qual:	
Action Name:	ROD				Curr Action Lead:	EPA Perf
SEQ:	2					
Site ID:	0900993				Start Actual:	03/24/1994
Operable Units:	00				Finish Actual:	09/30/2009
Action Code:	RV				Qual:	S
Action Name:	RMVL				Curr Action Lead:	EPA Perf
SEQ:	2					
Site ID:	0900993				Start Actual:	04/01/1984
Operable Units:	00				Finish Actual:	04/01/1984
Action Code:	PA				Qual:	H
Action Name:	PA				Curr Action Lead:	EPA Perf
SEQ:	1					
Site ID:	0900993				Start Actual:	09/19/2012
Operable Units:	03				Finish Actual:	
Action Code:	BF				Qual:	
Action Name:	PRP RA				Curr Action Lead:	EPA Ovrsght
SEQ:	1					
Site ID:	0900993				Start Actual:	09/30/1998
Operable Units:	03				Finish Actual:	
Action Code:	OM				Qual:	
Action Name:	OM				Curr Action Lead:	EPA Ovrsght
SEQ:	2					
Site ID:	0900993				Start Actual:	04/07/2000
Operable Units:	00				Finish Actual:	
Action Code:	TG				Qual:	
Action Name:	TA GRANT				Curr Action Lead:	EPA Perf
SEQ:	1					
Site ID:	0900993				Start Actual:	06/01/1992
Operable Units:	01				Finish Actual:	08/12/1994
Action Code:	TS				Qual:	
Action Name:	TRTSTUDY				Curr Action Lead:	EPA Perf
SEQ:	1					
Site ID:	0900993				Start Actual:	04/30/1989
Operable Units:	00				Finish Actual:	
Action Code:	MA				Qual:	
Action Name:	ST COOP				Curr Action Lead:	EPA Perf
SEQ:	1					
Site ID:	0900993				Start Actual:	01/01/1980
Operable Units:	00				Finish Actual:	01/01/1980
Action Code:	DS				Qual:	
Action Name:	DISCVRY				Curr Action Lead:	EPA Perf
SEQ:	1					

Map Key	Number of Records	Direction	Distance (mi/ft)	Elev/Diff (ft)	Site	DB
Site ID:	0900993				Start Actual:	12/11/1991
Operable Units:	00				Finish Actual:	12/11/1991
Action Code:	RS				Qual:	
Action Name:	RV ASSESS				Curr Action Lead:	EPA Perf
SEQ:	2					
Site ID:	0900993				Start Actual:	06/01/1988
Operable Units:	00				Finish Actual:	06/01/1988
Action Code:	HR				Qual:	
Action Name:	HAZRANK				Curr Action Lead:	EPA Perf
SEQ:	1					
Site ID:	0900993				Start Actual:	10/07/2010
Operable Units:	00				Finish Actual:	
Action Code:	MA				Qual:	
Action Name:	ST COOP				Curr Action Lead:	EPA Perf
SEQ:	2					
Site ID:	0900993				Start Actual:	09/10/2004
Operable Units:	00				Finish Actual:	
Action Code:	CR				Qual:	
Action Name:	CI				Curr Action Lead:	EPA Perf
SEQ:	4					
Site ID:	0900993				Start Actual:	08/14/1997
Operable Units:	03				Finish Actual:	03/30/1999
Action Code:	FS				Qual:	
Action Name:	FS				Curr Action Lead:	EPA Perf
SEQ:	3					
Site ID:	0900993				Start Actual:	04/11/1994
Operable Units:	00				Finish Actual:	06/30/1999
Action Code:	RV				Qual:	C
Action Name:	RMVL				Curr Action Lead:	EPA Perf
SEQ:	1					
Site ID:	0900993				Start Actual:	04/03/2001
Operable Units:	00				Finish Actual:	
Action Code:	TA				Qual:	
Action Name:	TECH ASSIST				Curr Action Lead:	EPA Perf
SEQ:	1					
Site ID:	0900993				Start Actual:	04/19/2016
Operable Units:	00				Finish Actual:	
Action Code:	CR				Qual:	
Action Name:	CI				Curr Action Lead:	EPA Perf
SEQ:	6					
Site ID:	0900993				Start Actual:	09/03/2013
Operable Units:	05				Finish Actual:	
Action Code:	RA				Qual:	
Action Name:	RA				Curr Action Lead:	EPA Perf
SEQ:	14					
Site ID:	0900993				Start Actual:	01/08/1998
Operable Units:	01				Finish Actual:	
Action Code:	NK				Qual:	
Action Name:	PRP FS				Curr Action Lead:	EPA Ovrsght
SEQ:	3					
Site ID:	0900993				Start Actual:	01/17/2006
Operable Units:	06				Finish Actual:	01/17/2006
Action Code:	BB				Qual:	S
Action Name:	PRP RV				Curr Action Lead:	EPA Ovrsght
SEQ:	3					
Site ID:	0900993				Start Actual:	09/30/2009
Operable Units:	05				Finish Actual:	09/30/2009

Map Key	Number of Records	Direction	Distance (mi/ft)	Elev/Diff (ft)	Site	DB
Action Code:	RO				Qual:	
Action Name:	ROD				Curr Action Lead:	EPA Perf
SEQ:	4					
Site ID:	0900993				Start Actual:	08/01/1999
Operable Units:	03				Finish Actual:	05/27/2003
Action Code:	RD				Qual:	
Action Name:	RD				Curr Action Lead:	EPA Perf
SEQ:	2					
Site ID:	0900993				Start Actual:	08/24/2000
Operable Units:	00				Finish Actual:	
Action Code:	AR				Qual:	
Action Name:	ADMIN REC				Curr Action Lead:	EPA Perf
SEQ:	5					
Site ID:	0900993				Start Actual:	10/15/1984
Operable Units:	00				Finish Actual:	10/15/1984
Action Code:	NP				Qual:	
Action Name:	PROPOSED				Curr Action Lead:	EPA Perf
SEQ:	1					
Site ID:	0900993				Start Actual:	08/22/2013
Operable Units:	05				Finish Actual:	
Action Code:	RD				Qual:	
Action Name:	RD				Curr Action Lead:	EPA Perf
SEQ:	16					
Site ID:	0900993				Start Actual:	11/19/2018
Operable Units:	00				Finish Actual:	09/11/2019
Action Code:	FE				Qual:	
Action Name:	5 YEAR				Curr Action Lead:	EPA Perf
SEQ:	2					
Site ID:	0900993				Start Actual:	02/19/1988
Operable Units:	00				Finish Actual:	06/21/1989
Action Code:	BB				Qual:	C
Action Name:	PRP RV				Curr Action Lead:	EPA Ovrsght
SEQ:	1					
Site ID:	0900993				Start Actual:	07/05/2006
Operable Units:	06				Finish Actual:	
Action Code:	NA				Qual:	
Action Name:	PRP RI				Curr Action Lead:	EPA Ovrsght
SEQ:	1					
Site ID:	0900993				Start Actual:	03/24/2000
Operable Units:	00				Finish Actual:	
Action Code:	AR				Qual:	V
Action Name:	ADMIN REC				Curr Action Lead:	EPA Perf
SEQ:	4					
Site ID:	0900993				Start Actual:	07/17/2003
Operable Units:	05				Finish Actual:	05/27/2009
Action Code:	CO				Qual:	
Action Name:	RI/FS				Curr Action Lead:	EPA Perf
SEQ:	3					
Site ID:	0900993				Start Actual:	01/02/1985
Operable Units:	00				Finish Actual:	
Action Code:	CR				Qual:	
Action Name:	CI				Curr Action Lead:	EPA Perf
SEQ:	1					
Site ID:	0900993				Start Actual:	01/01/1985
Operable Units:	01				Finish Actual:	04/30/1986
Action Code:	RI				Qual:	
Action Name:	RI				Curr Action Lead:	EPA Perf
SEQ:	1					

Map Key	Number of Records	Direction	Distance (mi/ft)	Elev/Diff (ft)	Site	DB
Site ID:	0900993				Start Actual:	08/29/2008
Operable Units:	04				Finish Actual:	
Action Code:	PD				Qual:	
Action Name:	SITE SEC				Curr Action Lead:	EPA Perf
SEQ:	1					
Site ID:	0900993				Start Actual:	05/19/2010
Operable Units:	00				Finish Actual:	
Action Code:	CR				Qual:	
Action Name:	CI				Curr Action Lead:	EPA Perf
SEQ:	5					
Site ID:	0900993				Start Actual:	09/30/2015
Operable Units:	00				Finish Actual:	09/30/2015
Action Code:	FE				Qual:	
Action Name:	5 YEAR				Curr Action Lead:	EPA Perf
SEQ:	4					
Site ID:	0900993				Start Actual:	09/30/2009
Operable Units:	05				Finish Actual:	
Action Code:	RA				Qual:	
Action Name:	RA				Curr Action Lead:	EPA Perf
SEQ:	13					
Site ID:	0900993				Start Actual:	10/10/1986
Operable Units:	01				Finish Actual:	01/08/1998
Action Code:	BD				Qual:	
Action Name:	PRP RI/FS				Curr Action Lead:	EPA Ovrsght
SEQ:	2					
Site ID:	0900993				Start Actual:	09/24/2008
Operable Units:	07				Finish Actual:	
Action Code:	BD				Qual:	
Action Name:	PRP RI/FS				Curr Action Lead:	EPA Ovrsght
SEQ:	3					
Site ID:	0900993				Start Actual:	03/01/1992
Operable Units:	01				Finish Actual:	05/01/2017
Action Code:	ED				Qual:	
Action Name:	R/H ASMT				Curr Action Lead:	EPA Perf
SEQ:	1					
Site ID:	0900993				Start Actual:	11/30/2004
Operable Units:	05				Finish Actual:	
Action Code:	AR				Qual:	
Action Name:	ADMIN REC				Curr Action Lead:	EPA Perf
SEQ:	6					
Site ID:	0900993				Start Actual:	04/12/2001
Operable Units:	04				Finish Actual:	03/06/2002
Action Code:	RV				Qual:	C
Action Name:	RMVL				Curr Action Lead:	EPA Perf
SEQ:	4					
Site ID:	0900993				Start Actual:	08/14/1997
Operable Units:	00				Finish Actual:	
Action Code:	CR				Qual:	
Action Name:	CI				Curr Action Lead:	EPA Perf
SEQ:	2					
Site ID:	0900993				Start Actual:	05/27/2003
Operable Units:	03				Finish Actual:	09/19/2012
Action Code:	BE				Qual:	
Action Name:	PRP RD				Curr Action Lead:	EPA Ovrsght
SEQ:	2					
Site ID:	0900993				Start Actual:	01/08/1998
Operable Units:	03				Finish Actual:	

Map Key	Number of Records	Direction	Distance (mi/ft)	Elev/Diff (ft)	Site	DB
Action Code:	NK				Qual:	
Action Name:	PRP FS				Curr Action Lead:	EPA Ovrsght
SEQ:	4					
Site ID:	0900993				Start Actual:	03/06/2002
Operable Units:	01				Finish Actual:	
Action Code:	OM				Qual:	
Action Name:	OM				Curr Action Lead:	EPA Ovrsght
SEQ:	7					
Site ID:	0900993				Start Actual:	11/04/2016
Operable Units:	06				Finish Actual:	
Action Code:	BD				Qual:	
Action Name:	PRP RI/FS				Curr Action Lead:	EPA Ovrsght
SEQ:	4					
Site ID:	0900993				Start Actual:	12/03/2007
Operable Units:	04				Finish Actual:	02/21/2008
Action Code:	RV				Qual:	C
Action Name:	RMVL				Curr Action Lead:	EPA Perf
SEQ:	5					
Site ID:	0900993				Start Actual:	06/28/1994
Operable Units:	00				Finish Actual:	06/28/1994
Action Code:	AR				Qual:	V
Action Name:	ADMIN REC				Curr Action Lead:	EPA Perf
SEQ:	2					
Site ID:	0900993				Start Actual:	03/01/1992
Operable Units:	01				Finish Actual:	05/01/2017
Action Code:	ED				Qual:	
Action Name:	R/H ASMT				Curr Action Lead:	EPA Perf
SEQ:	2					
Site ID:	0900993				Start Actual:	09/12/2013
Operable Units:	00				Finish Actual:	08/28/2014
Action Code:	FE				Qual:	
Action Name:	5 YEAR				Curr Action Lead:	EPA Perf
SEQ:	1					
Site ID:	0900993				Start Actual:	05/01/1998
Operable Units:	03				Finish Actual:	06/30/1998
Action Code:	AR				Qual:	E
Action Name:	ADMIN REC				Curr Action Lead:	EPA Perf
SEQ:	3					
Site ID:	0900993				Start Actual:	06/04/2008
Operable Units:	02				Finish Actual:	
Action Code:	EE				Qual:	
Action Name:	EE/CA				Curr Action Lead:	EPA Perf
SEQ:	3					
Site ID:	0900993				Start Actual:	02/19/1988
Operable Units:	00				Finish Actual:	03/31/1999
Action Code:	BB				Qual:	C
Action Name:	PRP RV				Curr Action Lead:	EPA Ovrsght
SEQ:	2					
Site ID:	0900993				Start Actual:	10/28/1985
Operable Units:	03				Finish Actual:	08/14/1997
Action Code:	NK				Qual:	
Action Name:	PRP FS				Curr Action Lead:	EPA Ovrsght
SEQ:	2					
Site ID:	0900993				Start Actual:	07/22/2009
Operable Units:	05				Finish Actual:	
Action Code:	RD				Qual:	
Action Name:	RD				Curr Action Lead:	EPA Perf
SEQ:	5					

Map Key	Number of Records	Direction	Distance (mi/ft)	Elev/Diff (ft)	Site	DB
Site ID:	0900993				Start Actual:	05/08/2001
Operable Units:	04				Finish Actual:	09/26/2002
Action Code:	RV				Qual:	C
Action Name:	RMVL				Curr Action Lead:	EPA Perf
SEQ:	3					
Site ID:	0900993				Start Actual:	04/11/1994
Operable Units:	00				Finish Actual:	09/24/1998
Action Code:	RC				Qual:	
Action Name:	RVL CRP				Curr Action Lead:	EPA Perf
SEQ:	1					
Site ID:	0900993				Start Actual:	10/04/1989
Operable Units:	00				Finish Actual:	10/04/1989
Action Code:	NF				Qual:	
Action Name:	NPL FINL				Curr Action Lead:	EPA Perf
SEQ:	1					
Site ID:	0900993				Start Actual:	07/09/1996
Operable Units:	00				Finish Actual:	09/28/2001
Action Code:	EE				Qual:	
Action Name:	EE/CA				Curr Action Lead:	EPA Perf
SEQ:	2					
Site ID:	0900993				Start Actual:	04/01/1984
Operable Units:	00				Finish Actual:	04/01/1984
Action Code:	SI				Qual:	H
Action Name:	SI				Curr Action Lead:	EPA Perf
SEQ:	1					
Site ID:	0900993				Start Actual:	01/08/1998
Operable Units:	01				Finish Actual:	05/18/1998
Action Code:	RI				Qual:	
Action Name:	RI				Curr Action Lead:	EPA Perf
SEQ:	2					
Site ID:	0900993				Start Actual:	06/05/1991
Operable Units:	00				Finish Actual:	06/05/1991
Action Code:	AR				Qual:	V
Action Name:	ADMIN REC				Curr Action Lead:	EPA Perf
SEQ:	1					
Site ID:	0900993				Start Actual:	02/15/2001
Operable Units:	00				Finish Actual:	
Action Code:	CR				Qual:	
Action Name:	CI				Curr Action Lead:	EPA Perf
SEQ:	3					
Site ID:	0900993				Start Actual:	01/01/1985
Operable Units:	02				Finish Actual:	
Action Code:	RI				Qual:	
Action Name:	RI				Curr Action Lead:	EPA Perf
SEQ:	3					
Site ID:	0900993				Start Actual:	10/01/2005
Operable Units:	06				Finish Actual:	
Action Code:	CO				Qual:	
Action Name:	RI/FS				Curr Action Lead:	EPA Perf
SEQ:	4					
Site ID:	0900993				Start Actual:	11/04/2016
Operable Units:	06				Finish Actual:	
Action Code:	BD				Qual:	
Action Name:	PRP RI/FS				Curr Action Lead:	EPA Ovrsght
SEQ:	4					
Site ID:	0900993				Start Actual:	03/24/2000
Operable Units:	00				Finish Actual:	

Map Key	Number of Records	Direction	Distance (mi/ft)	Elev/Diff (ft)	Site	DB
Action Code:	AR			Qual:	V	
Action Name:	ADMIN REC			Curr Action Lead:	EPA Perf	
SEQ:	4					
Site ID:	0900993			Start Actual:	12/03/2007	
Operable Units:	04			Finish Actual:	02/21/2008	
Action Code:	RV			Qual:	C	
Action Name:	RMVL			Curr Action Lead:	EPA Perf	
SEQ:	5					
Site ID:	0900993			Start Actual:	08/01/1999	
Operable Units:	03			Finish Actual:	05/27/2003	
Action Code:	RD			Qual:		
Action Name:	RD			Curr Action Lead:	EPA Perf	
SEQ:	2					
Site ID:	0900993			Start Actual:	10/04/1989	
Operable Units:	00			Finish Actual:	10/04/1989	
Action Code:	NF			Qual:		
Action Name:	NPL FINL			Curr Action Lead:	EPA Perf	
SEQ:	1					
Site ID:	0900993			Start Actual:	01/01/1985	
Operable Units:	01			Finish Actual:	04/30/1986	
Action Code:	RI			Qual:		
Action Name:	RI			Curr Action Lead:	EPA Perf	
SEQ:	1					
Site ID:	0900993			Start Actual:	03/30/1999	
Operable Units:	03			Finish Actual:	03/30/1999	
Action Code:	RO			Qual:		
Action Name:	ROD			Curr Action Lead:	EPA Perf	
SEQ:	2					
Site ID:	0900993			Start Actual:	10/07/2010	
Operable Units:	00			Finish Actual:		
Action Code:	MA			Qual:		
Action Name:	ST COOP			Curr Action Lead:	EPA Perf	
SEQ:	2					
Site ID:	0900993			Start Actual:	09/30/2015	
Operable Units:	00			Finish Actual:	09/30/2015	
Action Code:	FE			Qual:		
Action Name:	5 YEAR			Curr Action Lead:	EPA Perf	
SEQ:	4					
Site ID:	0900993			Start Actual:	09/30/2009	
Operable Units:	05			Finish Actual:		
Action Code:	RA			Qual:		
Action Name:	RA			Curr Action Lead:	EPA Perf	
SEQ:	13					
Site ID:	0900993			Start Actual:	09/03/2013	
Operable Units:	05			Finish Actual:		
Action Code:	RA			Qual:		
Action Name:	RA			Curr Action Lead:	EPA Perf	
SEQ:	14					
Site ID:	0900993			Start Actual:	05/27/2003	
Operable Units:	03			Finish Actual:	09/19/2012	
Action Code:	BE			Qual:		
Action Name:	PRP RD			Curr Action Lead:	EPA Ovrsght	
SEQ:	2					
Site ID:	0900993			Start Actual:	02/19/1988	
Operable Units:	00			Finish Actual:	03/31/1999	
Action Code:	BB			Qual:	C	
Action Name:	PRP RV			Curr Action Lead:	EPA Ovrsght	
SEQ:	2					

Map Key	Number of Records	Direction	Distance (mi/ft)	Elev/Diff (ft)	Site	DB
Site ID:	0900993				Start Actual:	03/06/2002
Operable Units:	01				Finish Actual:	
Action Code:	OM				Qual:	
Action Name:	OM				Curr Action Lead:	EPA Ovrsght
SEQ:	7					
Site ID:	0900993				Start Actual:	04/01/1984
Operable Units:	00				Finish Actual:	04/01/1984
Action Code:	SI				Qual:	H
Action Name:	SI				Curr Action Lead:	EPA Perf
SEQ:	1					
Site ID:	0900993				Start Actual:	04/11/1994
Operable Units:	00				Finish Actual:	06/30/1999
Action Code:	RV				Qual:	C
Action Name:	RMVL				Curr Action Lead:	EPA Perf
SEQ:	1					
Site ID:	0900993				Start Actual:	01/08/1998
Operable Units:	01				Finish Actual:	
Action Code:	NK				Qual:	
Action Name:	PRP FS				Curr Action Lead:	EPA Ovrsght
SEQ:	3					
Site ID:	0900993				Start Actual:	01/17/2006
Operable Units:	06				Finish Actual:	01/17/2006
Action Code:	BB				Qual:	S
Action Name:	PRP RV				Curr Action Lead:	EPA Ovrsght
SEQ:	3					
Site ID:	0900993				Start Actual:	07/05/2006
Operable Units:	06				Finish Actual:	
Action Code:	NA				Qual:	
Action Name:	PRP RI				Curr Action Lead:	EPA Ovrsght
SEQ:	1					
Site ID:	0900993				Start Actual:	03/01/1992
Operable Units:	01				Finish Actual:	05/01/2017
Action Code:	ED				Qual:	
Action Name:	R/H ASMT				Curr Action Lead:	EPA Perf
SEQ:	1					
Site ID:	0900993				Start Actual:	04/11/1994
Operable Units:	00				Finish Actual:	09/24/1998
Action Code:	RC				Qual:	
Action Name:	RVL CRP				Curr Action Lead:	EPA Perf
SEQ:	1					
Site ID:	0900993				Start Actual:	09/12/2013
Operable Units:	00				Finish Actual:	08/28/2014
Action Code:	FE				Qual:	
Action Name:	5 YEAR				Curr Action Lead:	EPA Perf
SEQ:	1					
Site ID:	0900993				Start Actual:	08/14/1997
Operable Units:	03				Finish Actual:	03/30/1999
Action Code:	FS				Qual:	
Action Name:	FS				Curr Action Lead:	EPA Perf
SEQ:	3					
Site ID:	0900993				Start Actual:	04/30/1989
Operable Units:	00				Finish Actual:	
Action Code:	MA				Qual:	
Action Name:	ST COOP				Curr Action Lead:	EPA Perf
SEQ:	1					
Site ID:	0900993				Start Actual:	03/24/1994
Operable Units:	00				Finish Actual:	09/30/2009

Map Key	Number of Records	Direction	Distance (mi/ft)	Elev/Diff (ft)	Site	DB
Action Code:	RV			Qual:	S	
Action Name:	RMVL			Curr Action Lead:	EPA Perf	
SEQ:	2					
Site ID:	0900993			Start Actual:	05/01/1998	
Operable Units:	03			Finish Actual:	06/30/1998	
Action Code:	AR			Qual:	E	
Action Name:	ADMIN REC			Curr Action Lead:	EPA Perf	
SEQ:	3					
Site ID:	0900993			Start Actual:	04/01/1984	
Operable Units:	00			Finish Actual:	04/01/1984	
Action Code:	PA			Qual:	H	
Action Name:	PA			Curr Action Lead:	EPA Perf	
SEQ:	1					
Site ID:	0900993			Start Actual:	05/19/2010	
Operable Units:	00			Finish Actual:		
Action Code:	CR			Qual:		
Action Name:	CI			Curr Action Lead:	EPA Perf	
SEQ:	5					
Site ID:	0900993			Start Actual:	09/19/2012	
Operable Units:	03			Finish Actual:		
Action Code:	BF			Qual:		
Action Name:	PRP RA			Curr Action Lead:	EPA Ovrsght	
SEQ:	1					
Site ID:	0900993			Start Actual:	07/17/2003	
Operable Units:	05			Finish Actual:	05/27/2009	
Action Code:	CO			Qual:		
Action Name:	RI/FS			Curr Action Lead:	EPA Perf	
SEQ:	3					
Site ID:	0900993			Start Actual:	04/12/2001	
Operable Units:	04			Finish Actual:	03/06/2002	
Action Code:	RV			Qual:	C	
Action Name:	RMVL			Curr Action Lead:	EPA Perf	
SEQ:	4					
Site ID:	0900993			Start Actual:	10/01/2005	
Operable Units:	06			Finish Actual:		
Action Code:	CO			Qual:		
Action Name:	RI/FS			Curr Action Lead:	EPA Perf	
SEQ:	4					
Site ID:	0900993			Start Actual:	04/19/2016	
Operable Units:	00			Finish Actual:		
Action Code:	CR			Qual:		
Action Name:	CI			Curr Action Lead:	EPA Perf	
SEQ:	6					
Site ID:	0900993			Start Actual:	09/10/2004	
Operable Units:	00			Finish Actual:		
Action Code:	CR			Qual:		
Action Name:	CI			Curr Action Lead:	EPA Perf	
SEQ:	4					
Site ID:	0900993			Start Actual:	09/30/2009	
Operable Units:	05			Finish Actual:	09/30/2009	
Action Code:	RO			Qual:		
Action Name:	ROD			Curr Action Lead:	EPA Perf	
SEQ:	4					
Site ID:	0900993			Start Actual:	03/01/1992	
Operable Units:	01			Finish Actual:	05/01/2017	
Action Code:	ED			Qual:		
Action Name:	R/H ASMT			Curr Action Lead:	EPA Perf	
SEQ:	2					

Map Key	Number of Records	Direction	Distance (mi/ft)	Elev/Diff (ft)	Site	DB
Site ID:	0900993				Start Actual:	12/11/1991
Operable Units:	00				Finish Actual:	12/11/1991
Action Code:	RS				Qual:	
Action Name:	RV ASSESS				Curr Action Lead:	EPA Perf
SEQ:	2					
Site ID:	0900993				Start Actual:	06/05/1991
Operable Units:	00				Finish Actual:	06/05/1991
Action Code:	AR				Qual:	V
Action Name:	ADMIN REC				Curr Action Lead:	EPA Perf
SEQ:	1					
Site ID:	0900993				Start Actual:	08/29/2008
Operable Units:	04				Finish Actual:	
Action Code:	PD				Qual:	
Action Name:	SITE SEC				Curr Action Lead:	EPA Perf
SEQ:	1					
Site ID:	0900993				Start Actual:	09/24/2008
Operable Units:	07				Finish Actual:	
Action Code:	BD				Qual:	
Action Name:	PRP RI/FS				Curr Action Lead:	EPA Ovrsght
SEQ:	3					
Site ID:	0900993				Start Actual:	04/07/2000
Operable Units:	00				Finish Actual:	
Action Code:	TG				Qual:	
Action Name:	TA GRANT				Curr Action Lead:	EPA Perf
SEQ:	1					
Site ID:	0900993				Start Actual:	03/02/1994
Operable Units:	04				Finish Actual:	
Action Code:	CO				Qual:	
Action Name:	RI/FS				Curr Action Lead:	EPA Perf
SEQ:	2					
Site ID:	0900993				Start Actual:	06/28/1994
Operable Units:	00				Finish Actual:	06/28/1994
Action Code:	AR				Qual:	V
Action Name:	ADMIN REC				Curr Action Lead:	EPA Perf
SEQ:	2					
Site ID:	0900993				Start Actual:	06/01/1988
Operable Units:	00				Finish Actual:	06/01/1988
Action Code:	HR				Qual:	
Action Name:	HAZRANK				Curr Action Lead:	EPA Perf
SEQ:	1					
Site ID:	0900993				Start Actual:	02/15/2001
Operable Units:	00				Finish Actual:	
Action Code:	CR				Qual:	
Action Name:	CI				Curr Action Lead:	EPA Perf
SEQ:	3					
Site ID:	0900993				Start Actual:	01/01/1985
Operable Units:	02				Finish Actual:	
Action Code:	RI				Qual:	
Action Name:	RI				Curr Action Lead:	EPA Perf
SEQ:	3					
Site ID:	0900993				Start Actual:	09/30/2020
Operable Units:	03				Finish Actual:	09/30/2020
Action Code:	RO				Qual:	
Action Name:	ROD				Curr Action Lead:	EPA Perf
SEQ:	7					
Site ID:	0900993				Start Actual:	08/22/2013
Operable Units:	05				Finish Actual:	

Map Key	Number of Records	Direction	Distance (mi/ft)	Elev/Diff (ft)	Site	DB
Action Code:	RD				Qual:	
Action Name:	RD				Curr Action Lead:	EPA Perf
SEQ:	16					
Site ID:	0900993				Start Actual:	09/06/2018
Operable Units:	00				Finish Actual:	09/29/2020
Action Code:	FE				Qual:	
Action Name:	5 YEAR				Curr Action Lead:	EPA Perf
SEQ:	5					
Site ID:	0900993				Start Actual:	01/08/1998
Operable Units:	03				Finish Actual:	09/30/2020
Action Code:	NK				Qual:	
Action Name:	PRP FS				Curr Action Lead:	EPA Ovrsght
SEQ:	4					
Site ID:	0900993				Start Actual:	02/19/1988
Operable Units:	00				Finish Actual:	06/21/1989
Action Code:	BB				Qual:	C
Action Name:	PRP RV				Curr Action Lead:	EPA Ovrsght
SEQ:	1					
Site ID:	0900993				Start Actual:	07/22/2009
Operable Units:	05				Finish Actual:	
Action Code:	RD				Qual:	
Action Name:	RD				Curr Action Lead:	EPA Perf
SEQ:	5					
Site ID:	0900993				Start Actual:	11/30/2004
Operable Units:	05				Finish Actual:	
Action Code:	AR				Qual:	
Action Name:	ADMIN REC				Curr Action Lead:	EPA Perf
SEQ:	6					
Site ID:	0900993				Start Actual:	05/08/2001
Operable Units:	04				Finish Actual:	09/26/2002
Action Code:	RV				Qual:	C
Action Name:	RMVL				Curr Action Lead:	EPA Perf
SEQ:	3					
Site ID:	0900993				Start Actual:	08/24/2000
Operable Units:	00				Finish Actual:	
Action Code:	AR				Qual:	
Action Name:	ADMIN REC				Curr Action Lead:	EPA Perf
SEQ:	5					
Site ID:	0900993				Start Actual:	06/01/1992
Operable Units:	01				Finish Actual:	08/12/1994
Action Code:	TS				Qual:	
Action Name:	TRTSTUDY				Curr Action Lead:	EPA Perf
SEQ:	1					
Site ID:	0900993				Start Actual:	07/09/1996
Operable Units:	00				Finish Actual:	09/28/2001
Action Code:	EE				Qual:	
Action Name:	EE/CA				Curr Action Lead:	EPA Perf
SEQ:	2					
Site ID:	0900993				Start Actual:	11/19/2018
Operable Units:	00				Finish Actual:	09/11/2019
Action Code:	FE				Qual:	
Action Name:	5 YEAR				Curr Action Lead:	EPA Perf
SEQ:	2					
Site ID:	0900993				Start Actual:	08/01/1990
Operable Units:	00				Finish Actual:	08/01/1990
Action Code:	RS				Qual:	
Action Name:	RV ASSESS				Curr Action Lead:	EPA Perf
SEQ:	1					

Map Key	Number of Records	Direction	Distance (mi/ft)	Elev/Diff (ft)	Site	DB
Site ID:	0900993				Start Actual:	01/02/1985
Operable Units:	00				Finish Actual:	
Action Code:	CR				Qual:	
Action Name:	CI				Curr Action Lead:	EPA Perf
SEQ:	1					
Site ID:	0900993				Start Actual:	08/14/1997
Operable Units:	00				Finish Actual:	
Action Code:	CR				Qual:	
Action Name:	CI				Curr Action Lead:	EPA Perf
SEQ:	2					
Site ID:	0900993				Start Actual:	10/15/1984
Operable Units:	00				Finish Actual:	10/15/1984
Action Code:	NP				Qual:	
Action Name:	PROPOSED				Curr Action Lead:	EPA Perf
SEQ:	1					
Site ID:	0900993				Start Actual:	01/01/1980
Operable Units:	00				Finish Actual:	01/01/1980
Action Code:	DS				Qual:	
Action Name:	DISCVRY				Curr Action Lead:	EPA Perf
SEQ:	1					
Site ID:	0900993				Start Actual:	01/08/1998
Operable Units:	01				Finish Actual:	05/18/1998
Action Code:	RI				Qual:	
Action Name:	RI				Curr Action Lead:	EPA Perf
SEQ:	2					
Site ID:	0900993				Start Actual:	06/04/2008
Operable Units:	02				Finish Actual:	
Action Code:	EE				Qual:	
Action Name:	EE/CA				Curr Action Lead:	EPA Perf
SEQ:	3					
Site ID:	0900993				Start Actual:	04/03/2001
Operable Units:	00				Finish Actual:	
Action Code:	TA				Qual:	
Action Name:	TECH ASSIST				Curr Action Lead:	EPA Perf
SEQ:	1					
Site ID:	0900993				Start Actual:	09/30/1998
Operable Units:	03				Finish Actual:	
Action Code:	OM				Qual:	
Action Name:	OM				Curr Action Lead:	EPA Ovrsght
SEQ:	2					
Site ID:	0900993				Start Actual:	10/28/1985
Operable Units:	03				Finish Actual:	08/14/1997
Action Code:	NK				Qual:	
Action Name:	PRP FS				Curr Action Lead:	EPA Ovrsght
SEQ:	2					
Site ID:	0900993				Start Actual:	10/10/1986
Operable Units:	01				Finish Actual:	01/08/1998
Action Code:	BD				Qual:	
Action Name:	PRP RI/FS				Curr Action Lead:	EPA Ovrsght
SEQ:	2					

REST Information

Registry ID:	110002630608	Ref Point Desc:	
Active Status:	CURRENTLY ON THE FINAL NPL	HUC8 Code:	18070104
Interest Type:	SUPERFUND NPL	Public Ind:	Y
Fac Url:	https://ofmpub.epa.gov/frs_public2/fii_query_detail.disp_program_facility?p_registry_id=110002630608		
Program Url:	http://www.epa.gov/superfund/action/law/cercla.htm		

Map Key	Number of Records	Direction	Distance (mi/ft)	Elev/Diff (ft)	Site	DB
Pgm Report:		no data yet				
Collect Mth Desc:						
Accuracy Value:						
Registry ID:	110002630608				Ref Point Desc:	
Active Status:	CURRENTLY ON THE FINAL NPL				HUC8 Code:	18070104
Interest Type:	SUPERFUND NPL				Public Ind:	Y
Fac Url:	https://ofmpub.epa.gov/frs_public2/fii_query_detail.disp_program_facility?p_registry_id=110002630608					
Program Url:	http://www.epa.gov/superfund/action/law/cercla.htm					
Pgm Report:	no data yet					
Collect Mth Desc:						
Accuracy Value:	0					
Registry ID:	110002630608				Ref Point Desc:	
Active Status:	CURRENTLY ON THE FINAL NPL				HUC8 Code:	18070104
Interest Type:	SUPERFUND NPL				Public Ind:	Y
Fac Url:	https://ofmpub.epa.gov/frs_public2/fii_query_detail.disp_program_facility?p_registry_id=110002630608					
Program Url:	http://www.epa.gov/superfund/action/law/cercla.htm					
Pgm Report:	no data yet					
Collect Mth Desc:						
Accuracy Value:						

9	2 of 2	SSW	0.04 / 206.20	16.48 / -1	MONTROSE CHEMICAL CORP. 20201 S NORMANDIE AVE TORRANCE CA 90502	SUPERFUND ROD
-------------------	--------	-----	------------------	---------------	--	--------------------------

EPA ID: CAD008242711
Site ID: 0900993
NPL Status: Final
Non NPL Status:
County: LOS ANGELES
Region: 09
Data Source(s): U.S. EPA SUPERFUND PROGRAM - Source: SEMS Superfund Public User Database - FOIA-002 Records of Decision (RODS), ROD Amendments, and Explanation of Significant Differences (ESDs); Searchable Superfund Decision Documents database (<https://www.epa.gov/superfund/search-superfund-documents>), made available by the US Environmental Protection Agency (EPA). Retrieved on June 26, 2020.

Document Information

Doc ID: 1118039
Date: 09/30/2009
Pub No:
Description:
PDF Link: <https://semspub.epa.gov/src/document/09/1118039>
Title: Interim record of decision (ROD) for Palos Verdes Shelf, OU 5(130 pp, 6.69 MB)

Doc ID: 1109488
Date: 04/06/2006
Pub No:
Description:
PDF Link: <https://semspub.epa.gov/src/document/09/1109488>
Title: Record of decision (ROD) for Montrose Settlements Restoration Program final restoration plan & programmatic environmental impact statement/EIR, w/TL to W Hogarth fr P Montanio, 4/5/06(24 pp, 1.3 MB)

Doc ID: 88046440
Date: 08/13/2002
Pub No:
Description:
PDF Link: <https://semspub.epa.gov/src/document/09/88046440>
Title: Explanation of significant differences (ESD) fr Del Amo OU 2 Waste Pits Record of Decision (ROD)(16 pp, 788.31 KB)

Doc ID: 46394
Date: 03/30/1999
Pub No:
Description:
PDF Link: <https://semspub.epa.gov/src/document/09/46394>

Map Key	Number of Records	Direction	Distance (mi/ft)	Elev/Diff (ft)	Site	DB
Title: Record of decision (ROD) for dual site groundwater OU, v2 of 2 - response summary (03 ROD 02 [Montrose]) (03 ROD 03 [Del Amo])(265 pp, 24.71 MB)						
Doc ID:		46391				
Date:		03/30/1999				
Pub No:						
Description:		https://semspub.epa.gov/src/document/09/46391				
PDF Link:		https://semspub.epa.gov/src/document/09/46391				
Title: Record of decision (ROD) for dual site groundwater OU, v1 of 2 - declaration & decision summary (03 ROD 02 [Montrose]) (03 ROD 03 [Del Amo])(241 pp, 13.5 MB)						
Doc ID:		88040017				
Date:		09/05/1997				
Pub No:						
Description:		https://semspub.epa.gov/src/document/09/88040017				
PDF Link:		https://semspub.epa.gov/src/document/09/88040017				
Title: Record of decision (ROD) for waste pits OU, w/attchs A & B(252 pp, 12.54 MB)						

Action Information

Seq ID:	2
Action Name:	GOVT Decision Document (ROD)
Operable Unit Name:	GROUNDWATER/NAPL (OU-03)
Actual Comp Date:	03/30/99
Seq ID:	4
Action Name:	GOVT Decision Document (ROD)
Operable Unit Name:	PALOS VERDES SHELF (OU-05)
Actual Comp Date:	09/30/09

10	1 of 1	WSW	0.04 / 208.68	16.68 / -1	1141 E CARSON ST CARSON CA 90745	LA HMS
Site No:	016527					
Area:	22					

Detail Info

Permit No:	000107736	Permit Status Code:	CLOS
Permit Cat Desc:	Industrial Waste Permit	Permit Category:	I
Status Code:	CLOS	File No:	021921
Status Desc:	Permit Closed	File Name:	PARKING CONCEPTS INC
Permit Status Desc:	Permit Closed		
Permit Type:	01		
Permit Type Desc:	Operating Industrial Waste Permit - Local Sewer		

11	1 of 2	NE	0.04 / 221.83	16.46 / -1	21506 S PERRY ST CARSON CA 90745	LA HMS
Site No:	008368					
Area:	22					

Detail Info

Permit No:	000010246	Permit Status Code:	CLOS
Permit Cat Desc:	Industrial Waste Permit	Permit Category:	I
Status Code:	CLOS	File No:	108934
Status Desc:	Permit Closed	File Name:	SENIOR CITIZENS CENTER
Permit Status Desc:	Permit Closed		
Permit Type:	01		
Permit Type Desc:	Operating Industrial Waste Permit - Local Sewer		

Map Key	Number of Records	Direction	Distance (mi/ft)	Elev/Diff (ft)	Site	DB
11	2 of 2	NE	0.04 / 221.83	16.46 / -1	TOP VEGETABLE FARMS 21506 PERRY ST CARSON CA 90745	LA COUNTY CUPA

Facility ID: FA0020587
CERS ID: 0

Inactive Facility Details

PE: 3001

12	1 of 1	NE	0.05 / 238.36	16.44 / -1	SHELL PIPELINE 21500 PERRY ST CARSON CA 90745	CLEANUP SITES
--------------------	--------	----	---------------	------------	---	---------------

Global ID: SLT43288286
Status: OPEN - SITE ASSESSMENT
Status Date: 9/2/2015
Longitude: -118.252801895142
Data Source: Cleanup Program Sites from GeoTracker Search; Cleanup Sites from GeoTracker Cleanup Sites Data Download

Site Facility Type: CLEANUP PROGRAM SITE
County: LOS ANGELES
Latitude: 33.8332693780119

Cleanup Sites from GeoTracker Cleanup Sites Data Download - Facilities Detail(as Nov 16 2020)

RB Case No: 0490B
Local Case No:
Begin Date: 3/1/1999
Stop Method:
Lead Agency: LOS ANGELES RWQCB (REGION 4)
Local Agency:
Potential COC: Benzene, Gasoline, MTBE / TBA / Other Fuel Oxygenates, Other Petroleum, Total Petroleum Hydrocarbons (TPH)
Potential Media of Concern: Aquifer used for drinking water supply, Contaminated Surface / Structure, Indoor Air, Other Groundwater (uses other than drinking water), Sediments, Soil, Soil Vapor, Surface water

CUF Case: NO
Case Worker: JYL
File Location: Regional Board

How Discovered:
How Discovered Description:
Stop Description:
Calwater Watershed Name: Dominguez Channel (411.01)
DWR GW Subbasin Name: Coastal Plain Of Los Angeles - West Coast (4-011.03)
Disadvantaged Community:
Site History:

The Site is centered around a petroleum pipeline corridor which runs underneath S. Perry Street from Shell Carson Terminal to the north to E. Carson Street near the Dominguez Channel. Shell operated eight pipelines in this area from the mid-1920s through the early 1970s. Shell abandoned all eight pipelines; two were abandoned in 1962, while six were abandoned by 1971. Other pipelines in this area include two Unocal pipelines located on the east side of S. Perry Street and one Plains All American pipeline (formerly BP/ARCO/Four Corners) on the west side of S. Perry Street. Records indicated that the Shell pipelines have been abandoned in-place per regulatory standards at the time of abandonment; however, the Plains All American pipeline is active pipeline and reportedly carries crude oil. The chemicals of concern at the Site are TPHg, BTEX, and DIPE. Historically, the Site has been managed as multiple smaller areas with separate regulatory management. The smaller areas within the Site are as follows: • S. Perry Street and Surrounding Areas (including adjacent individual residences and nearby • streets) • Former Carson Air Harbor (CAH) property • Former Alexander Catania (A/C) Parcels/Perry Street Mini Park • Sea Crest Parcels • Other Residential Properties o Lorraine Condominiums o Colony Holdings Shell and other parties have engaged in soil and groundwater assessments, monitoring, remediation, and source-management programs at the various parcels encompassing the Site since 1990. During the development of the former A/C Parcels in early 1996, visibly stained and odorous soil was identified adjacent to S. Perry Street. A release from the petroleum pipelines was suspected to be the source of the impacts. The discovery of impacts and land development led to multiple investigations and remedial activity in subsequent years. Remediation efforts have included the excavation and offsite disposal of approximately 10,800 cubic yards of soil, passive light non-aqueous phase liquid (LNAPL) removal, and operation of a soil vapor treatment system at the CAH property. Three areas of the Site (CAH, A/C Parcels, and Sea Crest Parcels) have received case closure from regulatory agencies. Institutional controls have been implemented at the CAH property that limit land use and excavation activities, prohibits groundwater use and requires engineering controls in future construction. A portion of Sea Crest Parcels has restrictions on groundwater use and excavation. The former A/C parcels has restrictions on land use, groundwater use and excavation. The Site vicinity is underlain by perched groundwater within the Bellflower aquitard which occurs in the upper 200 feet bgs. Native materials within the investigated portion of the Bellflower aquitard consist primarily of sandy to silty clays. Within the clays shallow discontinuous sand lenses which extend to 35 feet bgs are referred to as the A Zone. A relatively continuous band of sandy soils with some interbedded clay lenses is present from approximately 35 to 50 feet bgs and is referred to as the B Zone. Fine-grained soils are present below 50 feet bgs to roughly 70 feet bgs. The C Zone comprises silty sands between approximately 70 and 80 feet bgs. A Zone groundwater generally flows southwest, B Zone groundwater flows southeast, and C Zone groundwater flows northwest. The Site is adjacent to the tidally influenced, brackish, clay-lined Dominguez Channel. B and C Zone wells show tidal influence, while A Zone tidal influence is limited.

Map Key	Number of Records	Direction	Distance (mi/ft)	Elev/Diff (ft)	Site	DB
----------------	--------------------------	------------------	-------------------------	-----------------------	-------------	-----------

Cleanup Sites from GeoTracker Cleanup Sites Data Download - Regulatory Activity(as Nov 16 2020)

Action Type:	RESPONSE
Date :	2029-07-31 00:00:00
Action:	Monitoring Report - Semi-Annually
Action Type:	RESPONSE
Date :	2029-01-31 00:00:00
Action:	Monitoring Report - Semi-Annually
Action Type:	RESPONSE
Date :	2028-07-31 00:00:00
Action:	Monitoring Report - Semi-Annually
Action Type:	RESPONSE
Date :	2028-01-31 00:00:00
Action:	Monitoring Report - Semi-Annually
Action Type:	RESPONSE
Date :	2027-07-31 00:00:00
Action:	Monitoring Report - Semi-Annually
Action Type:	RESPONSE
Date :	2027-01-31 00:00:00
Action:	Monitoring Report - Semi-Annually
Action Type:	RESPONSE
Date :	2026-07-31 00:00:00
Action:	Monitoring Report - Semi-Annually
Action Type:	RESPONSE
Date :	2026-01-31 00:00:00
Action:	Monitoring Report - Semi-Annually
Action Type:	RESPONSE
Date :	2025-07-31 00:00:00
Action:	Monitoring Report - Semi-Annually
Action Type:	RESPONSE
Date :	2025-01-31 00:00:00
Action:	Monitoring Report - Semi-Annually
Action Type:	RESPONSE
Date :	2024-07-31 00:00:00
Action:	Monitoring Report - Semi-Annually
Action Type:	RESPONSE
Date :	2024-01-31 00:00:00
Action:	Monitoring Report - Semi-Annually
Action Type:	RESPONSE
Date :	2023-07-31 00:00:00
Action:	Monitoring Report - Semi-Annually
Action Type:	RESPONSE
Date :	2023-01-31 00:00:00
Action:	Monitoring Report - Semi-Annually
Action Type:	RESPONSE
Date :	2022-07-31 00:00:00
Action:	Monitoring Report - Semi-Annually
Action Type:	RESPONSE
Date :	2022-01-31 00:00:00
Action:	Monitoring Report - Semi-Annually
Action Type:	RESPONSE

Map Key	Number of Records	Direction	Distance (mi/ft)	Elev/Diff (ft)	Site	DB
Date :						
Action:						
Action Type:						
Date :						
Action:						
Action Type:						
Date :						
Action:						
Action Type:						
Date :						
Action:						
Action Type:						
Date :						
Action:						
Action Type:						
Date :						
Action:						
Action Type:						
Date :						
Action:						
Action Type:						
Date :						
Action:						
Action Type:						
Date :						
Action:						
Action Type:						
Date :						
Action:						
Action Type:						
Date :						
Action:						
Action Type:						
Date :						
Action:						
Action Type:						
Date :						
Action:						
Action Type:						
Date :						
Action:						
Action Type:						
Date :						
Action:						

Map Key	Number of Records	Direction	Distance (mi/ft)	Elev/Diff (ft)	Site	DB
Action:					Soil and Water Investigation Workplan	
Action Type:					ENFORCEMENT	
Date :					2017-12-21 00:00:00	
Action:					Staff Letter	
Action Type:					RESPONSE	
Date :					2017-12-19 00:00:00	
Action:					Monitoring Report - Semi-Annually	
Action Type:					RESPONSE	
Date :					2017-07-28 00:00:00	
Action:					Monitoring Report - Semi-Annually	
Action Type:					RESPONSE	
Date :					2017-01-13 00:00:00	
Action:					Monitoring Report - Semi-Annually	
Action Type:					RESPONSE	
Date :					2017-01-10 00:00:00	
Action:					Well Installation Report	
Action Type:					RESPONSE	
Date :					2016-10-07 00:00:00	
Action:					Email Correspondence	
Action Type:					ENFORCEMENT	
Date :					2016-08-08 00:00:00	
Action:					Staff Letter	
Action Type:					RESPONSE	
Date :					2016-07-15 00:00:00	
Action:					Monitoring Report - Semi-Annually	
Action Type:					RESPONSE	
Date :					2016-03-10 00:00:00	
Action:					Well Installation Workplan	
Action Type:					RESPONSE	
Date :					2016-01-29 00:00:00	
Action:					Monitoring Report - Semi-Annually	
Action Type:					ENFORCEMENT	
Date :					2015-09-30 00:00:00	
Action:					Letter - Notice	
Action Type:					RESPONSE	
Date :					2015-09-02 00:00:00	
Action:					Correspondence	
Action Type:					ENFORCEMENT	
Date :					2015-09-02 00:00:00	
Action:					Letter - Notice	
Action Type:					RESPONSE	
Date :					2011-07-29 00:00:00	
Action:					Monitoring Report - Semi-Annually	
Action Type:					RESPONSE	
Date :					2011-01-30 00:00:00	
Action:					Monitoring Report - Semi-Annually	
Action Type:					RESPONSE	
Date :					2010-09-30 00:00:00	
Action:					Site Assessment Report	
Action Type:					ENFORCEMENT	
Date :					2010-08-11 00:00:00	
Action:					13267 Requirement	

Map Key	Number of Records	Direction	Distance (mi/ft)	Elev/Diff (ft)	Site	DB
Action Type:		RESPONSE				
Date :		2010-07-30 00:00:00				
Action:		Monitoring Report - Semi-Annually				
Action Type:		ENFORCEMENT				
Date :		2010-07-21 00:00:00				
Action:		Site Visit / Inspection / Sampling				
Action Type:		ENFORCEMENT				
Date :		2010-07-08 00:00:00				
Action:		Technical Correspondence / Assistance / Other				
Action Type:		ENFORCEMENT				
Date :		2010-04-29 00:00:00				
Action:		13267 Requirement				
Action Type:		ENFORCEMENT				
Date :		2003-05-16 00:00:00				
Action:		* No Action				
Action Type:		RESPONSE				
Date :		2003-01-17 00:00:00				
Action:		Other Report / Document				
Action Type:		RESPONSE				
Date :		2002-09-27 00:00:00				
Action:		Technical Memos				
Action Type:		RESPONSE				
Date :		2002-08-08 00:00:00				
Action:		Site Assessment Report				
Action Type:		RESPONSE				
Date :		2002-07-31 00:00:00				
Action:		Site Assessment Report				
Action Type:		RESPONSE				
Date :		2002-04-29 00:00:00				
Action:		Technical Memos				
Action Type:		RESPONSE				
Date :		2002-04-22 00:00:00				
Action:		Other Report / Document				
Action Type:		RESPONSE				
Date :		2002-04-03 00:00:00				
Action:		Risk Assessment Report				
Action Type:		ENFORCEMENT				
Date :		2002-03-04 00:00:00				
Action:		Technical Correspondence / Assistance / Other				
Action Type:		RESPONSE				
Date :		2001-11-09 00:00:00				
Action:		Other Report / Document				
Action Type:		ENFORCEMENT				
Date :		2001-10-11 00:00:00				
Action:		13267 Requirement				
Action Type:		RESPONSE				
Date :		2001-09-07 00:00:00				
Action:		Unknown				
Action Type:		RESPONSE				
Date :		2001-09-07 00:00:00				
Action:		Site Assessment Report				

Map Key	Number of Records	Direction	Distance (mi/ft)	Elev/Diff (ft)	Site	DB
Action Type:			RESPONSE			
Date :			2001-05-22 00:00:00			
Action:			Other Report / Document			
Action Type:			RESPONSE			
Date :			2001-04-30 00:00:00			
Action:			Remedial Investigation Workplan			
Action Type:			ENFORCEMENT			
Date :			2001-04-19 00:00:00			
Action:			Technical Correspondence / Assistance / Other			
Action Type:			ENFORCEMENT			
Date :			2001-03-13 00:00:00			
Action:			Staff Letter			
Action Type:			ENFORCEMENT			
Date :			2001-02-09 00:00:00			
Action:			Staff Letter			
Action Type:			ENFORCEMENT			
Date :			2000-09-08 00:00:00			
Action:			Staff Letter			
Action Type:			ENFORCEMENT			
Date :			1999-08-13 00:00:00			
Action:			Technical Correspondence / Assistance / Other			
Action Type:			RESPONSE			
Date :			1998-02-19 00:00:00			
Action:			Site Assessment Report			
Action Type:			RESPONSE			
Date :			1997-07-03 00:00:00			
Action:			Other Workplan			
Action Type:			RESPONSE			
Date :			1997-05-31 00:00:00			
Action:			Site Assessment Report			
Action Type:			RESPONSE			
Date :			1997-01-03 00:00:00			
Action:			Other Report / Document			
Action Type:			RESPONSE			
Date :			1996-12-18 00:00:00			
Action:			Correspondence			
Action Type:			RESPONSE			
Date :			1996-12-01 00:00:00			
Action:			Soil and Water Investigation Workplan			
Action Type:			RESPONSE			
Date :			1996-11-12 00:00:00			
Action:			Site Investigation Workplan			
Action Type:			RESPONSE			
Date :			1995-09-13 00:00:00			
Action:			Preliminary Site Assessment Report			

Cleanup Sites from GeoTracker Cleanup Sites Data Download - Status History(as Nov 16 2020)

Status: Open - Site Assessment
Status Date: 2015-09-02 00:00:00

Status: Open - Site Assessment
Status Date: 2000-09-08 00:00:00

Map Key	Number of Records	Direction	Distance (mi/ft)	Elev/Diff (ft)	Site	DB
---------	-------------------	-----------	------------------	----------------	------	----

Status: Open - Case Begin Date
 Status Date: 1999-03-01 00:00:00

Cleanup Sites from GeoTracker Cleanup Sites Data Download - Regulatory Contacts(as Nov 16 2020)

Contact Type:	Regional Board Caseworker	Address:	320 W. 4th Street, Suite 200
Contact Name:	JEANETTE LIU	City:	LOS ANGELES
Phone No:	2135766758		
Organization Name:	LOS ANGELES RWQCB (REGION 4)		
Email:	jeanette.liu@waterboards.ca.gov		

Cleanup Program Sites from GeoTracker Search - Regulatory Profile (as of Oct 06, 2020)

Project Status:		WDR Place Type:	
CUF Claim:		WDR File:	
CUF Priority Assign:		WDR Order:	
CUF Amount Paid:		File Location:	REGIONAL BOARD
Facility Type:		Composting Method:	
User Defined Beneficial Use:			
Designated Beneficial Use:	MUN, AGR, IND, PROC		
Designated Beneficial Use Desc:	Municipal and Domestic Supply, Agricultural Supply, Industrial Service Supply, Industrial Process Supply		
Project Oversight Agencies:			
Report Link:	https://geotracker.waterboards.ca.gov/profile_report?global_id=SLT43288286		
Cleanup Status Detail:	OPEN - SITE ASSESSMENT AS OF 9/2/2015		
Cleanup History Link:	https://geotracker.waterboards.ca.gov/profile_report_include?global_id=SLT43288286&tabname=regulatoryhistory		
Potential COC:	BENZENE, GASOLINE, MTBE / TBA / OTHER FUEL OXYGENATES, OTHER PETROLEUM, TOTAL PETROLEUM HYDROCARBONS (TPH)		
Potential Media of Concern:	AQUIFER USED FOR DRINKING WATER SUPPLY, CONTAMINATED SURFACE / STRUCTURE, INDOOR AIR, OTHER GROUNDWATER (USES OTHER THAN DRINKING WATER), SEDIMENTS, SOIL, SOIL VAPOR, SURFACE WATER		
GW Monitoring Freq:			
DWR GW Sub Basin:	Coastal Plain Of Los Angeles - West Coast (4-011.03)		
Calwater Watershed Name:	Dominguez Channel (411.01)		
Post Closure Site Management:			
Future Land Use:			
Cleanup Oversight Agencies:	LOS ANGELES RWQCB (REGION 4) (LEAD) - CASE #: 0490B CASEWORKER: JEANETTE LIU		

Site History:

The Site is centered around a petroleum pipeline corridor which runs underneath S. Perry Street from Shell Carson Terminal to the north to E. Carson Street near the Dominguez Channel. Shell operated eight pipelines in this area from the mid-1920s through the early 1970s. Shell abandoned all eight pipelines; two were abandoned in 1962, while six were abandoned by 1971. Other pipelines in this area include two Unocal pipelines located on the east side of S. Perry Street and one Plains All American pipeline (formerly BP/ARCO/Four Corners) on the west side of S. Perry Street. Records indicated that the Shell pipelines have been abandoned in-place per regulatory standards at the time of abandonment; however, the Plains All American pipeline is active pipeline and reportedly carries crude oil.

The chemicals of concern at the Site are TPHg, BTEX, and DIPE.

Historically, the Site has been managed as multiple smaller areas with separate regulatory management. The smaller areas within the Site are as follows:

- S. Perry Street and Surrounding Areas (including adjacent individual residences and nearby streets)
- Former Carson Air Harbor (CAH) property
- Former Alexander Catania (A/C) Parcels/Perry Street Mini Park
- Sea Crest Parcels
- Other Residential Properties
 - o Lorraine Condominiums
 - o Colony Holdings

Shell and other parties have engaged in soil and groundwater assessments, monitoring, remediation, and source-management programs at the various parcels encompassing the Site since 1990. During the development of the former A/C Parcels in early 1996, visibly stained and odorous soil was identified adjacent to S. Perry Street. A release from the petroleum pipelines was suspected to be the source of the impacts. The discovery of impacts and land development led to multiple investigations and remedial activity in subsequent years.

Remediation efforts have included the excavation and offsite disposal of approximately 10,800 cubic yards of soil, passive light non-aqueous phase liquid (LNAPL) removal, and operation of a soil vapor treatment system at the CAH property. Three areas of the Site (CAH, A/C Parcels, and Sea Crest

Map Key	Number of Records	Direction	Distance (mi/ft)	Elev/Diff (ft)	Site	DB
----------------	--------------------------	------------------	-------------------------	-----------------------	-------------	-----------

Parcels) have received case closure from regulatory agencies. Institutional controls have been implemented at the CAH property that limit land use and excavation activities, prohibits groundwater use and requires engineering controls in future construction. A portion of Sea Crest Parcels has restrictions on groundwater use and excavation. The former A/C parcels has restrictions on land use, groundwater use and excavation.

The Site vicinity is underlain by perched groundwater within the Bellflower aquitard which occurs in the upper 200 feet bgs. Native materials within the investigated portion of the Bellflower aquitard consist primarily of sandy to silty clays. Within the clays shallow discontinuous sand lenses which extend to 35 feet bgs are referred to as the A Zone. A relatively continuous band of sandy soils with some interbedded clay lenses is present from approximately 35 to 50 feet bgs and is referred to as the B Zone. Fine-grained soils are present below 50 feet bgs to roughly 70 feet bgs. The C Zone comprises silty sands between approximately 70 and 80 feet bgs. A Zone groundwater generally flows southwest, B Zone groundwater flows southeast, and C Zone groundwater flows northwest. The Site is adjacent to the tidally influenced, brackish, clay-lined Dominguez Channel. B and C Zone wells show tidal influence, while A Zone tidal influence is limited.

Sites from GeoTracker Search - Regulatory Activities (as of Oct 06, 2020)

Action Type: Response Requested - Reports
Action Date: 7/31/2029
Received Issue Date:
Action: Monitoring Report - Semi-Annually
Doc Link:
Title Description Comments:

SEMI-ANNUAL GROUNDWATER MONITORING REPORT

Action Type: Response Requested - Reports
Action Date: 1/31/2029
Received Issue Date:
Action: Monitoring Report - Semi-Annually
Doc Link:
Title Description Comments:

SEMI-ANNUAL GROUNDWATER MONITORING REPORT

Action Type: Response Requested - Reports
Action Date: 7/31/2028
Received Issue Date:
Action: Monitoring Report - Semi-Annually
Doc Link:
Title Description Comments:

SEMI-ANNUAL GROUNDWATER MONITORING REPORT

Action Type: Response Requested - Reports
Action Date: 1/31/2028
Received Issue Date:
Action: Monitoring Report - Semi-Annually
Doc Link:
Title Description Comments:

SEMI-ANNUAL GROUNDWATER MONITORING REPORT

Action Type: Response Requested - Reports
Action Date: 7/31/2027
Received Issue Date:
Action: Monitoring Report - Semi-Annually
Doc Link:
Title Description Comments:

SEMI-ANNUAL GROUNDWATER MONITORING REPORT

Action Type: Response Requested - Reports
Action Date: 1/31/2027
Received Issue Date:
Action: Monitoring Report - Semi-Annually

Map Key	Number of Records	Direction	Distance (mi/ft)	Elev/Diff (ft)	Site	DB
----------------	--------------------------	------------------	-------------------------	-----------------------	-------------	-----------

Doc Link:

Title Description Comments:

SEMI-ANNUAL GROUNDWATER MONITORING REPORT

Action Type: Response Requested - Reports
Action Date: 7/31/2026
Received Issue Date:
Action: Monitoring Report - Semi-Annually
Doc Link:
Title Description Comments:

SEMI-ANNUAL GROUNDWATER MONITORING REPORT

Action Type: Response Requested - Reports
Action Date: 1/31/2026
Received Issue Date:
Action: Monitoring Report - Semi-Annually
Doc Link:
Title Description Comments:

SEMI-ANNUAL GROUNDWATER MONITORING REPORT

Action Type: Response Requested - Reports
Action Date: 7/31/2025
Received Issue Date:
Action: Monitoring Report - Semi-Annually
Doc Link:
Title Description Comments:

SEMI-ANNUAL GROUNDWATER MONITORING REPORT

Action Type: Response Requested - Reports
Action Date: 1/31/2025
Received Issue Date:
Action: Monitoring Report - Semi-Annually
Doc Link:
Title Description Comments:

SEMI-ANNUAL GROUNDWATER MONITORING REPORT

Action Type: Response Requested - Reports
Action Date: 7/31/2024
Received Issue Date:
Action: Monitoring Report - Semi-Annually
Doc Link:
Title Description Comments:

SEMI-ANNUAL GROUNDWATER MONITORING REPORT

Action Type: Response Requested - Reports
Action Date: 1/31/2024
Received Issue Date:
Action: Monitoring Report - Semi-Annually
Doc Link:
Title Description Comments:

SEMI-ANNUAL GROUNDWATER MONITORING REPORT

Action Type: Response Requested - Reports
Action Date: 7/31/2023
Received Issue Date:
Action: Monitoring Report - Semi-Annually

Doc Link:

Title Description Comments:

SEMI-ANNUAL GROUNDWATER MONITORING REPORT

Action Type: Response Requested - Reports
Action Date: 1/31/2023
Received Issue Date:
Action: Monitoring Report - Semi-Annually
Doc Link:
Title Description Comments:

SEMI-ANNUAL GROUNDWATER MONITORING REPORT

Action Type: Response Requested - Reports
Action Date: 7/31/2022
Received Issue Date:
Action: Monitoring Report - Semi-Annually
Doc Link:
Title Description Comments:

SEMI-ANNUAL GROUNDWATER MONITORING REPORT

Action Type: Response Requested - Reports
Action Date: 1/31/2022
Received Issue Date:
Action: Monitoring Report - Semi-Annually
Doc Link:
Title Description Comments:

SEMI-ANNUAL GROUNDWATER MONITORING REPORT

Action Type: Response Requested - Reports
Action Date: 7/31/2021
Received Issue Date:
Action: Monitoring Report - Semi-Annually
Doc Link:
Title Description Comments:

SEMI-ANNUAL GROUNDWATER MONITORING REPORT

Action Type: Response Requested - Reports
Action Date: 3/31/2021
Received Issue Date:
Action: Technical Memos
Doc Link:
Title Description Comments:

Technical Report for Groundwater Well Installation and Soil Vapor Sampling

Action Type: Response Requested - Reports
Action Date: 1/31/2021
Received Issue Date:
Action: Monitoring Report - Semi-Annually
Doc Link:
Title Description Comments:

SEMI-ANNUAL GROUNDWATER MONITORING REPORT

Action Type: Other Regulatory Actions
Action Date: 8/17/2020
Received Issue Date: 8/17/2020
Action: Staff Letter

Map Key	Number of Records	Direction	Distance (mi/ft)	Elev/Diff (ft)	Site	DB
---------	-------------------	-----------	------------------	----------------	------	----

Doc Link: http://geotracker.waterboards.ca.gov/view_documents?global_id=SLT43288286&enforcement_id=6445297&temptable=ENFORCEMENT

Title Description Comments:

APPROVAL OF WORK PLAN FOR INSTALLATION OF GROUNDWATER MONITORING WELLS AND SOIL VAPOR SAMPLING AND REQUIREMENT FOR TECHNICAL REPORTS

Action Type: Response Requested - Workplans
Action Date: 8/14/2020
Received Issue Date: 7/30/2020
Action: Other Workplan
Doc Link: https://geotracker.waterboards.ca.gov/view_documents_all?global_id=SLT43288286&doc_id=6022930

Title Description Comments:

WORK PLAN FOR INSTALLATION OF GROUNDWATER MONITORING WELLS AND SOIL VAPOR SAMPLING

Action Type: Response Requested - Reports
Action Date: 7/30/2020
Received Issue Date: 7/30/2020
Action: Monitoring Report - Semi-Annually
Doc Link: https://geotracker.waterboards.ca.gov/view_documents_all?global_id=SLT43288286&doc_id=6172851

Title Description Comments:

2020 FIRST SEMI-ANNUAL GROUNDWATER MONITORING REPORT

Action Type: Response Requested - Reports
Action Date: 6/3/2020
Received Issue Date: 5/26/2020
Action: Technical Memos
Doc Link: https://geotracker.waterboards.ca.gov/view_documents_all?global_id=SLT43288286&doc_id=6018772

Title Description Comments:

ACETONE RESULT FOR WELL MW-3 - 2019 SECOND SEMI-ANNUAL GROUNDWATER MONITORING REPORT

Action Type: Other Regulatory Actions
Action Date: 5/13/2020
Received Issue Date: 5/13/2020
Action: Staff Letter
Doc Link: http://geotracker.waterboards.ca.gov/view_documents?global_id=SLT43288286&enforcement_id=6435276&temptable=ENFORCEMENT

Title Description Comments:

COMMENTS ON REMEDIAL INVESTIGATION REPORT AND REQUIREMENT FOR WORK PLANS FOR ADDITIONAL SITE ASSESSMENT

Action Type: Other Regulatory Actions
Action Date: 3/27/2020
Received Issue Date: 3/27/2020
Action: Staff Letter
Doc Link: http://geotracker.waterboards.ca.gov/view_documents?global_id=SLT43288286&enforcement_id=6431138&temptable=ENFORCEMENT

Title Description Comments:

COMMENTS ON 2019 SECOND SEMI-ANNUAL GROUNDWATER MONITORING REPORT DATED JANUARY 7, 2020

Action Type: Response Requested - Reports
Action Date: 1/30/2020
Received Issue Date: 1/7/2020
Action: Monitoring Report - Semi-Annually
Doc Link: https://geotracker.waterboards.ca.gov/view_documents_all?global_id=SLT43288286&doc_id=6172850

Title Description Comments:

2019 SECOND SEMI-ANNUAL GROUNDWATER MONITORING REPORT

Action Type: Response Requested - Reports

Map Key	Number of Records	Direction	Distance (mi/ft)	Elev/Diff (ft)	Site	DB
Action Date:		7/30/2019				
Received Issue Date:		7/2/2019				
Action:		Monitoring Report - Semi-Annually				
Doc Link:		https://geotracker.waterboards.ca.gov/view_documents_all?global_id=SLT43288286&doc_id=6172849				
Title Description Comments:						
2019 FIRST SEMI-ANNUAL GROUNDWATER MONITORING REPORT						
Action Type:		Response Requested - Reports				
Action Date:		1/30/2019				
Received Issue Date:		12/21/2018				
Action:		Monitoring Report - Semi-Annually				
Doc Link:		https://geotracker.waterboards.ca.gov/view_documents_all?global_id=SLT43288286&doc_id=6172848				
Title Description Comments:						
2018 SECOND SEMESTER SEMIANNUAL GROUNDWATER MONITORING REPORT						
Action Type:		Response Requested - Reports				
Action Date:		8/29/2018				
Received Issue Date:		8/29/2018				
Action:		Remedial Investigation Report				
Doc Link:		https://geotracker.waterboards.ca.gov/view_documents_all?global_id=SLT43288286&doc_id=5959317				
Title Description Comments:						
REMEDIAL INVESTIGATION REPORT						
Action Type:		Response Requested - Reports				
Action Date:		7/30/2018				
Received Issue Date:		7/23/2018				
Action:		Monitoring Report - Semi-Annually				
Doc Link:		https://geotracker.waterboards.ca.gov/view_documents_all?global_id=SLT43288286&doc_id=6172847				
Title Description Comments:						
2018 FIRST SEMESTER SEMIANNUAL GROUNDWATER MONITORING REPORT						
Action Type:		Other Regulatory Actions				
Action Date:		6/14/2018				
Received Issue Date:		6/14/2018				
Action:		Staff Letter				
Doc Link:		http://geotracker.waterboards.ca.gov/view_documents?global_id=SLT43288286&enforcement_id=6361152&temptable=ENFORCEMENT				
Title Description Comments:						
APPROVAL OF TIME EXTENSION REQUEST FOR REMEDIAL INVESTIGATION REPORT						
Action Type:		Response Requested - Other				
Action Date:		6/11/2018				
Received Issue Date:		6/11/2018				
Action:		Correspondence				
Doc Link:		https://geotracker.waterboards.ca.gov/view_documents_all?global_id=SLT43288286&doc_id=5967629				
Title Description Comments:						
Time Extension Request for Remedial Investigation Report Submittal						
Action Type:		Other Regulatory Actions				
Action Date:		3/13/2018				
Received Issue Date:		3/13/2018				
Action:		Staff Letter				
Doc Link:		http://geotracker.waterboards.ca.gov/view_documents?global_id=SLT43288286&enforcement_id=6351206&temptable=ENFORCEMENT				
Title Description Comments:						
APPROVAL OF RESPONSE TO COMMENTS ON THE REGIONAL BOARD LETTER DATED DECEMBER 21, 2017						

Map Key	Number of Records	Direction	Distance (mi/ft)	Elev/Diff (ft)	Site	DB
Action Type:		Response Requested - Workplans				
Action Date:		2/28/2018				
Received Issue Date:		2/28/2018				
Action:		Soil and Water Investigation Workplan				
Doc Link:		https://geotracker.waterboards.ca.gov/view_documents_all?global_id=SLT43288286&doc_id=5950868				
Title Description Comments:		Requirement to submit soil gas and groundwater investigation workplans.				
Action Type:		Other Regulatory Actions				
Action Date:		12/21/2017				
Received Issue Date:		12/21/2017				
Action:		Staff Letter				
Doc Link:		http://geotracker.waterboards.ca.gov/view_documents?global_id=SLT43288286&enforcement_id=6343984&temptable=ENFORCEMENT				
Title Description Comments:		Requirement for Work Plan for Additional Soil Gas Assessment and Groundwater Assessment				
Action Type:		Response Requested - Reports				
Action Date:		12/19/2017				
Received Issue Date:		12/19/2017				
Action:		Monitoring Report - Semi-Annually				
Doc Link:		https://geotracker.waterboards.ca.gov/view_documents_all?global_id=SLT43288286&doc_id=5965045				
Title Description Comments:		2017 SECOND SEMESTER SEMIANNUAL GROUNDWATER MONITORING REPORT				
Action Type:		Response Requested - Reports				
Action Date:		7/28/2017				
Received Issue Date:		7/28/2017				
Action:		Monitoring Report - Semi-Annually				
Doc Link:		https://geotracker.waterboards.ca.gov/view_documents_all?global_id=SLT43288286&doc_id=5965046				
Title Description Comments:		2017 FIRST SEMESTER SEMIANNUAL GROUNDWATER MONITORING REPORT				
Action Type:		Response Requested - Reports				
Action Date:		1/13/2017				
Received Issue Date:		1/13/2017				
Action:		Monitoring Report - Semi-Annually				
Doc Link:		https://geotracker.waterboards.ca.gov/view_documents_all?global_id=SLT43288286&doc_id=5965047				
Title Description Comments:		2016 SECOND SEMESTER SEMIANNUAL GROUNDWATER MONITORING REPORT				
Action Type:		Response Requested - Reports				
Action Date:		1/10/2017				
Received Issue Date:		1/10/2017				
Action:		Well Installation Report				
Doc Link:						
Title Description Comments:		Well installation and groundwater sampling report.				
Action Type:		Response Requested - Reports				
Action Date:		1/10/2017				
Received Issue Date:		1/10/2017				
Action:		Well Installation Report				
Doc Link:		https://geotracker.waterboards.ca.gov/view_documents_all?global_id=SLT43288286&doc_id=5965043				
Title Description Comments:		GROUNDWATER MONITORING WELL INSTALLATION REPORT FOR EIGHT MONITORING WELLS INSTALLED NEAR THE INTERSECTION OFF S. PERRY STREET AND E. 215TH PLACE				

Map Key	Number of Records	Direction	Distance (mi/ft)	Elev/Diff (ft)	Site	DB
Action Type:		Response Requested - Other				
Action Date:		10/7/2016				
Received Issue Date:		10/7/2016				
Action:		Email Correspondence				
Doc Link:						
Title Description Comments:		Shell Pipeline Revised Boring Locations				
Action Type:		Response Requested - Other				
Action Date:		10/7/2016				
Received Issue Date:		10/7/2016				
Action:		Email Correspondence				
Doc Link:		https://geotracker.waterboards.ca.gov/view_documents_all?global_id=SLT43288286&doc_id=5907550				
Title Description Comments:		Shell Pipeline Revised Boring Locations				
Action Type:		Other Regulatory Actions				
Action Date:		8/8/2016				
Received Issue Date:		8/8/2016				
Action:		Staff Letter				
Doc Link:		http://geotracker.waterboards.ca.gov/view_documents?global_id=SLT43288286&enforcement_id=6294584&temptable=ENFORCEMENT				
Title Description Comments:		Approval of Work Plan for Well Installation and Groundwater Sampling				
Action Type:		Response Requested - Reports				
Action Date:		7/15/2016				
Received Issue Date:		7/15/2016				
Action:		Monitoring Report - Semi-Annually				
Doc Link:		https://geotracker.waterboards.ca.gov/view_documents_all?global_id=SLT43288286&doc_id=5965048				
Title Description Comments:		2016 FIRST SEMESTER SEMIANNUAL GROUNDWATER MONITORING REPORT				
Action Type:		Response Requested - Workplans				
Action Date:		3/10/2016				
Received Issue Date:		3/9/2016				
Action:		Well Installation Workplan				
Doc Link:		https://geotracker.waterboards.ca.gov/view_documents_all?global_id=SLT43288286&doc_id=5965044				
Title Description Comments:		WELL INSTALLATION WORK PLAN				
Action Type:		Response Requested - Reports				
Action Date:		1/29/2016				
Received Issue Date:		1/29/2016				
Action:		Monitoring Report - Semi-Annually				
Doc Link:		https://geotracker.waterboards.ca.gov/view_documents_all?global_id=SLT43288286&doc_id=5965049				
Title Description Comments:		2015 SECOND SEMESTER SEMIANNUAL GROUNDWATER MONITORING REPORT				
Action Type:		Notices				
Action Date:		9/30/2015				
Received Issue Date:		9/30/2015				
Action:		Letter - Notice				
Doc Link:		http://geotracker.waterboards.ca.gov/view_documents?global_id=SLT43288286&enforcement_id=6262702&temptable=ENFORCEMENT				
Title Description Comments:						

Map Key	Number of Records	Direction	Distance (mi/ft)	Elev/Diff (ft)	Site	DB
----------------	--------------------------	------------------	-------------------------	-----------------------	-------------	-----------

Approval of Request to Merge Three Groundwater Cases

Action Type: Notices
Action Date: 9/2/2015
Received Issue Date: 9/2/2015
Action: Letter - Notice
Doc Link: http://geotracker.waterboards.ca.gov/view_documents?global_id=SLT43288286&enforcement_id=6265322&temptable=ENFORCEMENT

Title Description Comments:

Revision to Current Case Tracking Numbers

Action Type: Response Requested - Other
Action Date: 9/2/2015
Received Issue Date: 9/2/2015
Action: Correspondence
Doc Link: https://geotracker.waterboards.ca.gov/view_documents_all?global_id=SLT43288286&doc_id=5855803

Title Description Comments:

Revision to Current Case Tracking Numbers (request to merge cases re: groundwater)

Action Type: Response Requested - Reports
Action Date: 7/29/2011
Received Issue Date: 7/30/2011
Action: Monitoring Report - Semi-Annually
Doc Link: https://geotracker.waterboards.ca.gov/view_documents_all?global_id=SLT43288286&doc_id=5965051

Title Description Comments:

2011 FIRST SEMESTER SEMIANNUAL GROUNDWATER MONITORING REPORT

Action Type: Response Requested - Reports
Action Date: 1/30/2011
Received Issue Date: 1/31/2011
Action: Monitoring Report - Semi-Annually
Doc Link: https://geotracker.waterboards.ca.gov/view_documents_all?global_id=SLT43288286&doc_id=5693389

Title Description Comments:

Groundwater Monitoring Report

Action Type: Response Requested - Reports
Action Date: *9/30/2010
Received Issue Date: 9/30/2010
Action: Site Assessment Report
Doc Link: https://geotracker.waterboards.ca.gov/view_documents_all?global_id=SLT43288286&doc_id=5693388

Title Description Comments:

Conceptual Site Model

Action Type: Enforcement/Orders
Action Date: 8/11/2010
Received Issue Date: 8/11/2010
Action: 13267 Requirement
Doc Link: http://geotracker.waterboards.ca.gov/view_documents?global_id=SLT43288286&enforcement_id=6061232&temptable=ENFORCEMENT

Title Description Comments:

Approval of Time Extension Request - for Conceptual Site Model

Action Type: Response Requested - Reports
Action Date: 7/30/2010
Received Issue Date: 7/30/2010
Action: Monitoring Report - Semi-Annually
Doc Link: https://geotracker.waterboards.ca.gov/view_documents_all?global_id=SLT43288286&doc_id=5672028

Title Description Comments:

Map Key	Number of Records	Direction	Distance (mi/ft)	Elev/Diff (ft)	Site	DB
----------------	--------------------------	------------------	-------------------------	-----------------------	-------------	-----------

GWM Report

Action Type: Other Regulatory Actions
Action Date: 7/21/2010
Received Issue Date: 7/21/2010
Action: Site Visit / Inspection / Sampling
Doc Link:
Title Description Comments:

Site Visit

Action Type: Other Regulatory Actions
Action Date: 7/8/2010
Received Issue Date: 7/8/2010
Action: Technical Correspondence / Assistance / Other
Doc Link: http://geotracker.waterboards.ca.gov/view_documents?global_id=SLT43288286&enforcement_id=6056514&temptable=ENFORCEMENT
Title Description Comments:

Annual Estimation Letter 2010-2011

Action Type: Enforcement/Orders
Action Date: 4/29/2010
Received Issue Date: 4/29/2010
Action: 13267 Requirement
Doc Link: http://geotracker.waterboards.ca.gov/view_documents?global_id=SLT43288286&enforcement_id=6049601&temptable=ENFORCEMENT
Title Description Comments:

Requirement for Updated GWM Report and SCM

Action Type: Enforcement - Other
Action Date: 5/16/2003
Received Issue Date: 5/16/2003
Action: * No Action
Doc Link:
Title Description Comments:

Action Type: Response Requested - Other
Action Date: 1/17/2003
Received Issue Date: 1/17/2003
Action: Other Report / Document
Doc Link: https://geotracker.waterboards.ca.gov/view_documents_all?global_id=SLT43288286&doc_id=5967693
Title Description Comments:

RESPONSE TO DTSC COMMENT LETTER

Action Type: Response Requested - Reports
Action Date: 9/27/2002
Received Issue Date: 9/27/2002
Action: Technical Memos
Doc Link: https://geotracker.waterboards.ca.gov/view_documents_all?global_id=SLT43288286&doc_id=5967692
Title Description Comments:

DRAFT RISK ASSESSMENT LETTER AND ADDITIONAL SOILS TESTING RESULTS FOR PERRY STREET PARK

Action Type: Response Requested - Reports
Action Date: 8/8/2002
Received Issue Date: 8/8/2002
Action: Site Assessment Report
Doc Link: https://geotracker.waterboards.ca.gov/view_documents_all?global_id=SLT43288286&doc_id=5645774
Title Description Comments:

<i>Map Key</i>	<i>Number of Records</i>	<i>Direction</i>	<i>Distance (mi/ft)</i>	<i>Elev/Diff (ft)</i>	<i>Site</i>	<i>DB</i>
----------------	--------------------------	------------------	-------------------------	-----------------------	-------------	-----------

Transmittal Letter Report of Findings, AC Parcel Surface Soil Sampling, Carson, California

Action Type: Response Requested - Reports
Action Date: 7/31/2002
Received Issue Date: 7/31/2002
Action: Site Assessment Report
Doc Link: https://geotracker.waterboards.ca.gov/view_documents_all?global_id=SLT43288286&doc_id=5645784
Title Description Comments:

Technical Report of Additional Soil Vapor, Soil, and Groundwater Sampling - Perry Street Investigation, Carson, California

Action Type: Response Requested - Reports
Action Date: 4/29/2002
Received Issue Date: 4/29/2002
Action: Technical Memos
Doc Link: https://geotracker.waterboards.ca.gov/view_documents_all?global_id=SLT43288286&doc_id=5967690
Title Description Comments:

EVALUATION OF BENZENE TRANSPORT THROUGH THE VADOSE ZONE

Action Type: Response Requested - Reports
Action Date: 4/29/2002
Received Issue Date: 4/29/2002
Action: Technical Memos
Doc Link: https://geotracker.waterboards.ca.gov/view_documents_all?global_id=SLT43288286&doc_id=5967689
Title Description Comments:

METALS DATA - SOIL

Action Type: Response Requested - Other
Action Date: 4/22/2002
Received Issue Date: 4/22/2002
Action: Other Report / Document
Doc Link: https://geotracker.waterboards.ca.gov/view_documents_all?global_id=SLT43288286&doc_id=5967685
Title Description Comments:

DEPARTMENT OF TOXIC SUBSTANCES CONTROL - HUMAN HEALTH RISK ASSESSMENT - UNDEVELOPED ALEXANDER/CATANIA PARCEL

Action Type: Response Requested - Reports
Action Date: 4/3/2002
Received Issue Date: 4/3/2002
Action: Risk Assessment Report
Doc Link: https://geotracker.waterboards.ca.gov/view_documents_all?global_id=SLT43288286&doc_id=5967684
Title Description Comments:

HUMAN HEALTH RISK ASSESSMENT REPORT - UNDEVELOPED ALEXANDER/CATANIA PARCEL

Action Type: Other Regulatory Actions
Action Date: 3/4/2002
Received Issue Date: 3/4/2002
Action: Technical Correspondence / Assistance / Other
Doc Link: http://geotracker.waterboards.ca.gov/view_documents?global_id=SLT43288286&enforcement_id=6361545&temptable=ENFORCEMENT
Title Description Comments:

DEPARTMENT OF TOXIC SUBSTANCES CONTROL REVIEW OF CONCEPTUAL SITE MODEL DATED SEPTEMBER 2001

Action Type: Response Requested - Other
Action Date: 11/9/2001
Received Issue Date: 11/9/2001
Action: Other Report / Document
Doc Link: https://geotracker.waterboards.ca.gov/view_documents_all?global_id=SLT43288286&doc_id=5967659
Title Description Comments:

Map Key	Number of Records	Direction	Distance (mi/ft)	Elev/Diff (ft)	Site	DB
---------	-------------------	-----------	------------------	----------------	------	----

TECHNICAL WORK PLAN FOR ADDITIONAL SOIL VAPOR, SOIL, AND GROUNDWATER SAMPLING

Action Type: Enforcement/Orders
Action Date: 10/11/2001
Received Issue Date: 10/11/2001
Action: 13267 Requirement
Doc Link: http://geotracker.waterboards.ca.gov/view_documents?global_id=SLT43288286&enforcement_id=6361543&temptable=ENFORCEMENT

Title Description Comments:

REQUEST FOR TECHNICAL WORK PLAN PURSUANT TO SECTION 13267 OF THE CALIFORNIA WATER CODE (cwc) - SHELL OIL COMPANY PERRY STREET PIPELINE RELEASE

Action Type: Response Requested - Reports
Action Date: 9/7/2001
Received Issue Date: 9/10/2001
Action: Site Assessment Report
Doc Link: https://geotracker.waterboards.ca.gov/view_documents_all?global_id=SLT43288286&doc_id=5738462

Title Description Comments:

Conceptual Site Model

Action Type: Response Requested - Other
Action Date: 9/7/2001
Received Issue Date: 9/7/2001
Action: Unknown

Title Description Comments:

Conceptual Site Model

Action Type: Response Requested - Other
Action Date: 9/7/2001
Received Issue Date: 9/7/2001
Action: Unknown

Title Description Comments:

Conceptual Site Model

Action Type: Response Requested - Other
Action Date: 5/22/2001
Received Issue Date: 5/22/2001
Action: Other Report / Document
Doc Link: https://geotracker.waterboards.ca.gov/view_documents_all?global_id=SLT43288286&doc_id=5967657

Title Description Comments:

WORK PLAN FOR SHALLOW SOIL VAPOR SAMPLING AND GROUNDWATER SAMPLING

Action Type: Response Requested - Workplans
Action Date: 4/30/2001
Received Issue Date: 4/30/2001
Action: Remedial Investigation Workplan
Doc Link: https://geotracker.waterboards.ca.gov/view_documents_all?global_id=SLT43288286&doc_id=5967655

Title Description Comments:

WORK PLAN FOR INVESTIGATION AND REMEDIATION OF PERRY STREET PIPELINE INVESTIGATION AREA

Action Type: Other Regulatory Actions
Action Date: 4/19/2001
Received Issue Date: 4/19/2001
Action: Technical Correspondence / Assistance / Other
Doc Link: http://geotracker.waterboards.ca.gov/view_documents?global_id=SLT43288286&enforcement_id=6361539&temptable=ENFORCEMENT

Map Key	Number of Records	Direction	Distance (mi/ft)	Elev/Diff (ft)	Site	DB
---------	-------------------	-----------	------------------	----------------	------	----

Title Description Comments:

REQUEST FOR GROUNDWATER SAMPLING AND SHALLOW SOIL VAPOR SURVEY

Action Type: Other Regulatory Actions
Action Date: 3/13/2001
Received Issue Date: 3/13/2001
Action: Staff Letter
Doc Link: http://geotracker.waterboards.ca.gov/view_documents?global_id=SLT43288286&enforcement_id=6361538&temptable=ENFORCEMENT

Title Description Comments:

REQUEST FOR WORK PLAN FOR SOIL AND GROUNDWATER REMEDIATION AND ADDITIONAL SITE ASSESSMENT

Action Type: Other Regulatory Actions
Action Date: 2/9/2001
Received Issue Date: 2/9/2001
Action: Staff Letter
Doc Link: http://geotracker.waterboards.ca.gov/view_documents?global_id=SLT43288286&enforcement_id=6361536&temptable=ENFORCEMENT

Title Description Comments:

REPORT REVIEW AND REQUEST WORK PLAN FOR SOIL AND GROUNDWATER REMEDIATION

Action Type: Other Regulatory Actions
Action Date: 9/8/2000
Received Issue Date: 9/8/2000
Action: Staff Letter
Doc Link: http://geotracker.waterboards.ca.gov/view_documents?global_id=SLT43288286&enforcement_id=6361533&temptable=ENFORCEMENT

Title Description Comments:

REVIEW INVESTIGATION REPORTS AND REQUEST FOR SOIL AND GROUNDWATER CLEANUP WORK PLAN

Action Type: Other Regulatory Actions
Action Date: 8/13/1999
Received Issue Date: 8/13/1999
Action: Technical Correspondence / Assistance / Other
Doc Link: http://geotracker.waterboards.ca.gov/view_documents?global_id=SLT43288286&enforcement_id=6361532&temptable=ENFORCEMENT

Title Description Comments:

HEALTH RISK ASSESSMENT FOR THE SHELL OIL PIPELINE - PERRY STREET SITE

Action Type: Response Requested - Reports
Action Date: 2/19/1998
Received Issue Date: 2/19/1998
Action: Site Assessment Report
Doc Link: https://geotracker.waterboards.ca.gov/view_documents_all?global_id=SLT43288286&doc_id=5967651

Title Description Comments:

REPORT OF FOLLOW-UP INVESTIGATION

Action Type: Response Requested - Workplans
Action Date: 7/3/1997
Received Issue Date: 7/3/1997
Action: Other Workplan
Doc Link: https://geotracker.waterboards.ca.gov/view_documents_all?global_id=SLT43288286&doc_id=5967648

Title Description Comments:

WORK PLAN FOR FOLLOW-UP TO ADDITIONAL SOIL CHARACTERIZATION

Action Type: Response Requested - Reports
Action Date: 5/31/1997

Map Key	Number of Records	Direction	Distance (mi/ft)	Elev/Diff (ft)	Site	DB
---------	-------------------	-----------	------------------	----------------	------	----

Received Issue Date: 5/31/1997
Action: Site Assessment Report
Doc Link: https://geotracker.waterboards.ca.gov/view_documents_all?global_id=SLT43288286&doc_id=5967647
Title Description Comments:

REPORT OF ADDITIONAL SOIL CHARACTERIZATION

Action Type: Response Requested - Other
Action Date: 1/3/1997
Received Issue Date: 1/3/1997
Action: Other Report / Document
Doc Link: https://geotracker.waterboards.ca.gov/view_documents_all?global_id=SLT43288286&doc_id=5967646
Title Description Comments:

CLARIFICATIONS TO REVISED WORK PLAN FOR ADDITIONAL SOIL CHARACTERIZATION

Action Type: Response Requested - Other
Action Date: 12/18/1996
Received Issue Date: 12/18/1996
Action: Correspondence
Doc Link: https://geotracker.waterboards.ca.gov/view_documents_all?global_id=SLT43288286&doc_id=5967645
Title Description Comments:

RESPONSE TO RWQCB COMMENTS ON THE NOVEMBER 12, 1996 WORK PLAN FOR ADDITIONAL SOIL CHARACTERIZATION

Action Type: Response Requested - Workplans
Action Date: 12/1/1996
Received Issue Date: 12/1/1996
Action: Soil and Water Investigation Workplan
Doc Link: https://geotracker.waterboards.ca.gov/view_documents_all?global_id=SLT43288286&doc_id=5967644
Title Description Comments:

REVISED WORK PLAN FOR ADDITIONAL SOIL CHARACTERIZATION IN THE VICINITY OF PERRY STREET AND 215TH PLACE, CARSON, CALIFORNIA

Action Type: Response Requested - Workplans
Action Date: 11/12/1996
Received Issue Date: 11/12/1996
Action: Site Investigation Workplan
Doc Link: https://geotracker.waterboards.ca.gov/view_documents_all?global_id=SLT43288286&doc_id=5967643
Title Description Comments:

WORK PLAN FOR ADDITIONAL SOIL CHARACTERIZATION IN THE VICINITY OF PERRY STREET AND 215TH PLACE, CARSON, CALIFORNIA

Action Type: Response Requested - Reports
Action Date: 9/13/1995
Received Issue Date: 9/13/1995
Action: Preliminary Site Assessment Report
Doc Link: https://geotracker.waterboards.ca.gov/view_documents_all?global_id=SLT43288286&doc_id=5967642
Title Description Comments:

PHASE 1 ENVIRONMENTAL SITE ASSESSMENT UPDATE

Sites from GeoTracker Search - Documents (as of Oct 06, 2020)

Document Type:	Site Documents	Submitted:	
Document Date:	8/17/2020	Submitted By:	JEANETTE LIU (REGULATOR)
Size :			
Title:	APPROVAL OF WORK PLAN FOR INSTALLATION OF GROUNDWATER MONITORING WELLS AND SOIL VAPOR SAMPLING AND REQUIREMENT FOR TECHNICAL REPORTS		
Title Link:	https://geotracker.waterboards.ca.gov/view_documents?global_id=SLT43288286&enforcement_id=6445297		
Type:	STAFF LETTER		

Map Key	Number of Records	Direction	Distance (mi/ft)	Elev/Diff (ft)	Site	DB
Document Type:	Monitoring Reports				Submitted:	
Document Date:	7/30/2020				Submitted By:	JESSICA CURRAN (CONTRACTOR)
Size :	26,767 KB					
Title:	2020 FIRST SEMI-ANNUAL GROUNDWATER MONITORING REPORT JANUARY THROUGH JUNE 2020					
Title Link:	http://geotracker.waterboards.ca.gov/esi/uploads/geo_report/5396847069/SLT43288286.PDF					
Type:	MONITORING REPORT - SEMI-ANNUALLY					
Document Type:	Site Documents				Submitted:	
Document Date:	7/30/2020				Submitted By:	JESSICA CURRAN (CONTRACTOR)
Size :	1,330 KB					
Title:	WORK PLAN FOR INSTALLATION OF GROUNDWATER MONITORING WELLS AND SOIL VAPOR SAMPLING					
Title Link:	http://geotracker.waterboards.ca.gov/esi/uploads/geo_report/8316357553/SLT43288286.PDF					
Type:	SITE INVESTIGATION WORKPLAN					
Document Type:	Site Documents				Submitted:	
Document Date:	5/26/2020				Submitted By:	JESSICA CURRAN (CONTRACTOR)
Size :	884 KB					
Title:	ACETONE RESULT FOR WELL MW-3 - 2019 SECOND SEMI-ANNUAL GROUNDWATER MONITORING REPORT					
Title Link:	http://geotracker.waterboards.ca.gov/esi/uploads/geo_report/2461324870/SLT43288286.PDF					
Type:	TECHNICAL MEMOS					
Document Type:	Site Documents				Submitted:	
Document Date:	5/13/2020				Submitted By:	JEANETTE LIU (REGULATOR)
Size :						
Title:	COMMENTS ON REMEDIAL INVESTIGATION REPORT AND REQUIREMENT FOR WORK PLANS FOR ADDITIONAL SITE ASSESSMENT					
Title Link:	https://geotracker.waterboards.ca.gov/view_documents?global_id=SLT43288286&enforcement_id=6435276					
Type:	STAFF LETTER					
Document Type:	Site Documents				Submitted:	
Document Date:	3/27/2020				Submitted By:	JEANETTE LIU (REGULATOR)
Size :						
Title:	COMMENTS ON 2019 SECOND SEMI-ANNUAL GROUNDWATER MONITORING REPORT DATED JANUARY 7, 2020					
Title Link:	https://geotracker.waterboards.ca.gov/view_documents?global_id=SLT43288286&enforcement_id=6431138					
Type:	STAFF LETTER					
Document Type:	Monitoring Reports				Submitted:	
Document Date:	1/7/2020				Submitted By:	JESSICA CURRAN (CONTRACTOR)
Size :	14,069 KB					
Title:	2019 SECOND SEMI-ANNUAL GROUNDWATER MONITORING REPORT JULY THROUGH DECEMBER 2019					
Title Link:	http://geotracker.waterboards.ca.gov/esi/uploads/geo_report/3135591983/SLT43288286.PDF					
Type:	MONITORING REPORT - SEMI-ANNUALLY					
Document Type:	Monitoring Reports				Submitted:	
Document Date:	7/2/2019				Submitted By:	JESSICA CURRAN (CONTRACTOR)
Size :	10,716 KB					
Title:	2019 FIRST SEMI-ANNUAL GROUNDWATER MONITORING REPORT JANUARY THROUGH JUNE 2019					
Title Link:	http://geotracker.waterboards.ca.gov/esi/uploads/geo_report/8807473242/SLT43288286.PDF					
Type:	MONITORING REPORT - SEMI-ANNUALLY					
Document Type:	Site Documents				Submitted:	
Document Date:	1/31/2019*				Submitted By:	JESSICA CURRAN (CONTRACTOR)
Size :	56,907 KB					
Title:	REMEDIAL INVESTIGATION REPORT REVISED					
Title Link:	http://geotracker.waterboards.ca.gov/esi/uploads/geo_report/1340918421/SLT43288286.PDF					
Type:	REMEDIAL INVESTIGATION REPORT					
Document Type:	Monitoring Reports				Submitted:	
Document Date:	12/21/2018				Submitted By:	JESSICA CURRAN (CONTRACTOR)
Size :	10,707 KB					
Title:	2018 SECOND SEMI-ANNUAL GROUNDWATER MONITORING REPORT JULY THROUGH DECEMBER 2018					
Title Link:	http://geotracker.waterboards.ca.gov/esi/uploads/geo_report/3557080209/SLT43288286.PDF					
Type:	MONITORING REPORT - SEMI-ANNUALLY					
Document Type:	Site Documents				Submitted:	
Document Date:	8/29/2018				Submitted By:	JESSICA CURRAN (CONTRACTOR)
Size :	57,258 KB					

Map Key	Number of Records	Direction	Distance (mi/ft)	Elev/Diff (ft)	Site	DB
Title:					REMEDIAL INVESTIGATION REPORT	
Title Link:					http://geotracker.waterboards.ca.gov/esi/uploads/geo_report/2751288294/SLT43288286.PDF	
Type:					REMEDIAL INVESTIGATION REPORT	
Document Type:	Monitoring Reports				Submitted:	
Document Date:	7/23/2018				Submitted By:	JESSICA CURRAN (CONTRACTOR)
Size :	9,219 KB					
Title:					2018 FIRST SEMI-ANNUAL GROUNDWATER MONITORING REPORT JANUARY THROUGH JUNE	
Title Link:					http://geotracker.waterboards.ca.gov/esi/uploads/geo_report/5912118732/SLT43288286.PDF	
Type:					MONITORING REPORT - SEMI-ANNUALLY	
Document Type:	Site Documents				Submitted:	
Document Date:	6/14/2018				Submitted By:	JEANETTE LIU (REGULATOR)
Size :						
Title:					APPROVAL OF TIME EXTENSION REQUEST FOR REMEDIAL INVESTIGATION REPORT	
Title Link:					https://geotracker.waterboards.ca.gov/view_documents?global_id=SLT43288286&enforcement_id=6361152	
Type:					STAFF LETTER	
Document Type:	Site Documents				Submitted:	
Document Date:	6/11/2018				Submitted By:	JEANETTE LIU (REGULATOR)
Size :						
Title:					TIME EXTENSION REQUEST FOR REMEDIAL INVESTIGATION REPORT SUBMITTAL	
Title Link:					https://geotracker.waterboards.ca.gov/view_documents?global_id=SLT43288286&document_id=5967629	
Type:					CORRESPONDENCE	
Document Type:	Site Documents				Submitted:	
Document Date:	3/13/2018				Submitted By:	JEANETTE LIU (REGULATOR)
Size :						
Title:					APPROVAL OF RESPONSE TO COMMENTS ON THE REGIONAL BOARD LETTER DATED DECEMBER 21, 2017	
Title Link:					https://geotracker.waterboards.ca.gov/view_documents?global_id=SLT43288286&enforcement_id=6351206	
Type:					STAFF LETTER	
Document Type:	Site Documents				Submitted:	
Document Date:	2/28/2018				Submitted By:	JESSICA CURRAN (CONTRACTOR)
Size :	199 KB					
Title:					RESPONSE TO COMMENTS REQUIREMENTS FOR WORK PLAN FOR ADDITIONAL SOIL GAS ASSESSMENT AND GROUNDWATER ASSESSMENT	
Title Link:					http://geotracker.waterboards.ca.gov/esi/uploads/geo_report/3990561127/SLT43288286.PDF	
Type:					RESPONSE TO COMMENTS	
Document Type:	Site Documents				Submitted:	
Document Date:	12/21/2017				Submitted By:	JEANETTE LIU (REGULATOR)
Size :						
Title:					REQUIREMENT FOR WORK PLAN FOR ADDITIONAL SOIL GAS ASSESSMENT AND GROUNDWATER ASSESSMENT	
Title Link:					https://geotracker.waterboards.ca.gov/view_documents?global_id=SLT43288286&enforcement_id=6343984	
Type:					STAFF LETTER	
Document Type:	Monitoring Reports				Submitted:	
Document Date:	12/19/2017				Submitted By:	JESSICA CURRAN (CONTRACTOR)
Size :	19,555 KB					
Title:					2017 SECOND SEMI-ANNUAL GROUNDWATER MONITORING REPORT JULY THROUGH DECEMBER 2017	
Title Link:					http://geotracker.waterboards.ca.gov/esi/uploads/geo_report/5476648151/SLT43288286.PDF	
Type:					MONITORING REPORT - SEMI-ANNUALLY	
Document Type:	Monitoring Reports				Submitted:	
Document Date:	7/28/2017				Submitted By:	JESSICA CURRAN (CONTRACTOR)
Size :	12,724 KB					
Title:					2017 FIRST SEMI-ANNUAL GROUNDWATER MONITORING REPORT JANUARY THROUGH JUNE 2017	
Title Link:					http://geotracker.waterboards.ca.gov/esi/uploads/geo_report/1487159430/SLT43288286.PDF	
Type:					MONITORING REPORT - SEMI-ANNUALLY	
Document Type:	Monitoring Reports				Submitted:	
Document Date:	1/13/2017				Submitted By:	JESSICA CURRAN (CONTRACTOR)
Size :	9,397 KB					
Title:					2016 SECOND SEMI-ANNUAL GROUNDWATER MONITORING REPORT	
Title Link:					http://geotracker.waterboards.ca.gov/esi/uploads/geo_report/6926490485/SLT43288286.PDF	
Type:					MONITORING REPORT - SEMI-ANNUALLY	

Map Key	Number of Records	Direction	Distance (mi/ft)	Elev/Diff (ft)	Site	DB
Document Type: Document Date: Size : Title: Title Link: Type:	Site Documents 1/10/2017 4,872 KB				Submitted: Submitted By: JESSICA CURRAN (CONTRACTOR)	
					GROUNDWATER MONITORING WELL INSTALLATION REPORT http://geotracker.waterboards.ca.gov/esi/uploads/geo_report/3113211095/SLT43288286.PDF WELL INSTALLATION REPORT	
Document Type: Document Date: Size : Title: Title Link: Type:	Site Documents 10/7/2016				Submitted: Submitted By: JEANETTE LIU (REGULATOR)	
					SHELL PIPELINE REVISED BORING LOCATIONS https://geotracker.waterboards.ca.gov/view_documents?global_id=SLT43288286&document_id=5907550 EMAIL CORRESPONDENCE	
Document Type: Document Date: Size : Title: Title Link: Type:	Site Documents 8/8/2016				Submitted: Submitted By: JEANETTE LIU (REGULATOR)	
					APPROVAL OF WORK PLAN FOR WELL INSTALLATION AND GROUNDWATER SAMPLING https://geotracker.waterboards.ca.gov/view_documents?global_id=SLT43288286&enforcement_id=6294584 STAFF LETTER	
Document Type: Document Date: Size : Title: Title Link: Type:	Monitoring Reports 7/15/2016* 21,395 KB				Submitted: Submitted By: JESSICA CURRAN (CONTRACTOR)	
					2016 FIRST SEMI-ANNUAL GROUNDWATER MONITORING REPORT JANUARY THROUGH JUNE 2016 http://geotracker.waterboards.ca.gov/esi/uploads/geo_report/5159002721/SLT43288286.PDF MONITORING REPORT - SEMI-ANNUALLY	
Document Type: Document Date: Size : Title: Title Link: Type:	Site Documents 3/9/2016* 806 KB				Submitted: Submitted By: JESSICA CURRAN (CONTRACTOR)	
					WELL INSTALLATION WORK PLAN http://geotracker.waterboards.ca.gov/esi/uploads/geo_report/1743827521/SLT43288286.PDF WELL INSTALLATION WORKPLAN	
Document Type: Document Date: Size : Title: Title Link: Type:	Monitoring Reports 1/29/2016* 16,979 KB				Submitted: Submitted By: JESSICA CURRAN (CONTRACTOR)	
					2015 SECOND SEMI-ANNUAL GROUNDWATER MONITORING REPORT JULY THROUGH DECEMBER 2015 http://geotracker.waterboards.ca.gov/esi/uploads/geo_report/9742639899/SLT43288286.PDF MONITORING REPORT - SEMI-ANNUALLY	
Document Type: Document Date: Size : Title: Title Link: Type:	Site Documents 9/30/2015				Submitted: Submitted By: GREG BISHOP (REGULATOR)	
					APPROVAL OF REQUEST TO MERGE THREE GROUNDWATER CASES https://geotracker.waterboards.ca.gov/view_documents?global_id=SLT43288286&enforcement_id=6262702 LETTER - NOTICE	
Document Type: Document Date: Size : Title: Title Link: Type:	Site Documents 9/2/2015				Submitted: Submitted By: ASHEEKA PRASAD (REGULATOR)	
					REVISION TO CURRENT CASE TRACKING NUMBERS https://geotracker.waterboards.ca.gov/view_documents?global_id=SLT43288286&enforcement_id=6265322 LETTER - NOTICE	
Document Type: Document Date: Size : Title: Title Link: Type:	Site Documents 9/2/2015				Submitted: Submitted By: GREG BISHOP (REGULATOR)	
					REVISION TO CURRENT CASE TRACKING NUMBERS (REQUEST TO MERGE CASES RE: GROUNDWATER) https://geotracker.waterboards.ca.gov/view_documents?global_id=SLT43288286&document_id=5855803 CORRESPONDENCE	
Document Type: Document Date: Size : Title: Title Link:	Monitoring Reports 7/30/2011 3,398 KB				Submitted: Submitted By: JESSICA CURRAN (CONTRACTOR)	
					1ST SEMI-ANNUAL GROUNDWATER MONITORING REPORT http://geotracker.waterboards.ca.gov/esi/uploads/geo_report/8801411449/SLT43288286.PDF	

Map Key	Number of Records	Direction	Distance (mi/ft)	Elev/Diff (ft)	Site	DB
Type: MONITORING REPORT - SEMI-ANNUALLY						
Document Type:	Monitoring Reports				Submitted:	
Document Date:	1/27/2011				Submitted By:	EDMOND BOURKE (AUTH_RP)
Size :	1,964 KB					
Title:	2ND SEMI-ANNUAL GROUNDWATER REPORT					
Title Link:	http://geotracker.waterboards.ca.gov/esi/uploads/geo_report/5140412330/SLT43288286.PDF					
Type:	MONITORING REPORT - SEMI-ANNUALLY					
Document Type:	Site Documents				Submitted:	
Document Date:	1/27/2011				Submitted By:	EDMOND BOURKE (AUTH_RP)
Size :	2,740 KB					
Title:	CONCEPTUAL SITE MODEL ADDITIONAL INFORMATION TM					
Title Link:	http://geotracker.waterboards.ca.gov/esi/uploads/geo_report/6159326136/SLT43288286.PDF					
Type:	OTHER REPORT / DOCUMENT					
Document Type:	Site Documents				Submitted:	
Document Date:	9/30/2010				Submitted By:	EDMOND BOURKE (AUTH_RP)
Size :	5,726 KB					
Title:	CONCEPTUAL SITE MODEL					
Title Link:	http://geotracker.waterboards.ca.gov/esi/uploads/geo_report/1725861549/SLT43288286.PDF					
Type:	SITE CONCEPTUAL MODEL					
Document Type:	Site Documents				Submitted:	
Document Date:	8/11/2010				Submitted By:	GREG BISHOP (REGULATOR)
Size :						
Title:	APPROVAL OF TIME EXTENSION REQUEST - FOR CONCEPTUAL SITE MODEL					
Title Link:	https://geotracker.waterboards.ca.gov/view_documents?global_id=SLT43288286&enforcement_id=606123213267					
Type:	13267 REQUIREMENT					
Document Type:	Monitoring Reports				Submitted:	
Document Date:	7/30/2010				Submitted By:	EDMOND BOURKE (AUTH_RP)
Size :	6,281 KB					
Title:	GROUNDWATER TECHNICAL REPORT					
Title Link:	http://geotracker.waterboards.ca.gov/esi/uploads/geo_report/2289094328/SLT43288286.PDF					
Type:	MONITORING REPORT - SEMI-ANNUALLY					
Document Type:	Site Documents				Submitted:	
Document Date:	7/8/2010				Submitted By:	GREG BISHOP (REGULATOR)
Size :						
Title:	ANNUAL ESTIMATION LETTER 2010-2011					
Title Link:	https://geotracker.waterboards.ca.gov/view_documents?global_id=SLT43288286&enforcement_id=605651413267					
Type:	TECHNICAL CORRESPONDENCE / ASSISTANCE / OTHER					
Document Type:	Site Documents				Submitted:	
Document Date:	4/29/2010				Submitted By:	GREG BISHOP (REGULATOR)
Size :						
Title:	REQUIREMENT FOR UPDATED GWM REPORT AND SCM					
Title Link:	https://geotracker.waterboards.ca.gov/view_documents?global_id=SLT43288286&enforcement_id=604960113267					
Type:	13267 REQUIREMENT					
Document Type:	Site Documents				Submitted:	
Document Date:	1/17/2003				Submitted By:	JEANETTE LIU (REGULATOR)
Size :						
Title:	RESPONSE TO DTSC COMMENT LETTER					
Title Link:	https://geotracker.waterboards.ca.gov/view_documents?global_id=SLT43288286&document_id=5967693					
Type:	OTHER REPORT / DOCUMENT					
Document Type:	Site Documents				Submitted:	
Document Date:	9/27/2002				Submitted By:	JEANETTE LIU (REGULATOR)
Size :						
Title:	DRAFT RISK ASSESSMENT LETTER AND ADDITIONAL SOILS TESTING RESULTS FOR PERRY STREET PARK					
Title Link:	https://geotracker.waterboards.ca.gov/view_documents?global_id=SLT43288286&document_id=5967692					
Type:	TECHNICAL MEMOS					
Document Type:	Site Documents				Submitted:	
Document Date:	8/8/2002				Submitted By:	GREG BISHOP (REGULATOR)
Size :						

Map Key	Number of Records	Direction	Distance (mi/ft)	Elev/Diff (ft)	Site	DB
Title:					TRANSMITTAL LETTER REPORT OF FINDINGS, AC PARCEL SURFACE SOIL SAMPLING, CARSON, CALIFORNIA	
Title Link:					https://geotracker.waterboards.ca.gov/view_documents?global_id=SLT43288286&document_id=5645774	
Type:					SITE ASSESSMENT REPORT	
Document Type:	Site Documents				Submitted:	
Document Date:	7/31/2002				Submitted By:	GREG BISHOP (REGULATOR)
Size :						
Title:					TECHNICAL REPORT OF ADDITIONAL SOIL VAPOR, SOIL, AND GROUNDWATER SAMPLING - PERRY STREET INVESTIGATION, CARSON, CALIFORNIA	
Title Link:					https://geotracker.waterboards.ca.gov/view_documents?global_id=SLT43288286&document_id=5645784	
Type:					SITE ASSESSMENT REPORT	
Document Type:	Site Documents				Submitted:	
Document Date:	4/29/2002				Submitted By:	JEANETTE LIU (REGULATOR)
Size :						
Title:					EVALUATION OF BENZENE TRANSPORT THROUGH THE VADOSE ZONE	
Title Link:					https://geotracker.waterboards.ca.gov/view_documents?global_id=SLT43288286&document_id=5967690	
Type:					TECHNICAL MEMOS	
Document Type:	Site Documents				Submitted:	
Document Date:	4/29/2002				Submitted By:	JEANETTE LIU (REGULATOR)
Size :						
Title:					METALS DATA - SOIL	
Title Link:					https://geotracker.waterboards.ca.gov/view_documents?global_id=SLT43288286&document_id=5967689	
Type:					TECHNICAL MEMOS	
Document Type:	Site Documents				Submitted:	
Document Date:	4/22/2002				Submitted By:	JEANETTE LIU (REGULATOR)
Size :						
Title:					DEPARTMENT OF TOXIC SUBSTANCES CONTROL - HUMAN HEALTH RISK ASSESSMENT - UNDEVELOPED ALEXANDER/CATANIA PARCEL	
Title Link:					https://geotracker.waterboards.ca.gov/view_documents?global_id=SLT43288286&document_id=5967685	
Type:					OTHER REPORT / DOCUMENT	
Document Type:	Site Documents				Submitted:	
Document Date:	4/3/2002				Submitted By:	JEANETTE LIU (REGULATOR)
Size :						
Title:					HUMAN HEALTH RISK ASSESSMENT REPORT - UNDEVELOPED ALEXANDER/CATANIA PARCEL	
Title Link:					https://geotracker.waterboards.ca.gov/view_documents?global_id=SLT43288286&document_id=5967684	
Type:					RISK ASSESSMENT REPORT	
Document Type:	Site Documents				Submitted:	
Document Date:	3/4/2002				Submitted By:	JEANETTE LIU (REGULATOR)
Size :						
Title:					DEPARTMENT OF TOXIC SUBSTANCES CONTROL REVIEW OF CONCEPTUAL SITE MODEL DATED SEPTEMBER 2001	
Title Link:					https://geotracker.waterboards.ca.gov/view_documents?global_id=SLT43288286&enforcement_id=6361545	
Type:					TECHNICAL CORRESPONDENCE / ASSISTANCE / OTHER	
Document Type:	Site Documents				Submitted:	
Document Date:	11/9/2001				Submitted By:	JEANETTE LIU (REGULATOR)
Size :						
Title:					TECHNICAL WORK PLAN FOR ADDITIONAL SOIL VAPOR, SOIL, AND GROUNDWATER SAMPLING	
Title Link:					https://geotracker.waterboards.ca.gov/view_documents?global_id=SLT43288286&document_id=5967659	
Type:					OTHER REPORT / DOCUMENT	
Document Type:	Site Documents				Submitted:	
Document Date:	10/11/2001				Submitted By:	JEANETTE LIU (REGULATOR)
Size :						
Title:					REQUEST FOR TECHNICAL WORK PLAN PURSUANT TO SECTION 13267 OF THE CALIFORNIA WATER CODE (CWC) - SHELL OIL COMPANY PERRY STREET PIPELINE RELEASE	
Title Link:					https://geotracker.waterboards.ca.gov/view_documents?global_id=SLT43288286&enforcement_id=6361543	
Type:					13267 REQUIREMENT	
Document Type:	Site Documents				Submitted:	
Document Date:	9/10/2001				Submitted By:	GREG BISHOP (REGULATOR)
Size :						
Title:					CONCEPTUAL SITE MODEL	

Map Key	Number of Records	Direction	Distance (mi/ft)	Elev/Diff (ft)	Site	DB
Title Link: Type:					https://geotracker.waterboards.ca.gov/view_documents?global_id=SLT43288286&document_id=5738462 SITE ASSESSMENT REPORT	
Document Type: Document Date: Size : Title: Title Link: Type:	Site Documents 5/22/2001				Submitted: Submitted By: JEANETTE LIU (REGULATOR) WORK PLAN FOR SHALLOW SOIL VAPOR SAMPLING AND GROUNDWATER SAMPLING https://geotracker.waterboards.ca.gov/view_documents?global_id=SLT43288286&document_id=5967657 OTHER REPORT / DOCUMENT	
Document Type: Document Date: Size : Title: Title Link: Type:	Site Documents 4/30/2001				Submitted: Submitted By: JEANETTE LIU (REGULATOR) WORK PLAN FOR INVESTIGATION AND REMEDIATION OF PERRY STREET PIPELINE INVESTIGATION AREA https://geotracker.waterboards.ca.gov/view_documents?global_id=SLT43288286&document_id=5967655 REMEDIATION INVESTIGATION WORKPLAN	
Document Type: Document Date: Size : Title: Title Link: Type:	Site Documents 4/19/2001				Submitted: Submitted By: JEANETTE LIU (REGULATOR) REQUEST FOR GROUNDWATER SAMPLING AND SHALLOW SOIL VAPOR SURVEY https://geotracker.waterboards.ca.gov/view_documents?global_id=SLT43288286&enforcement_id=6361539 TECHNICAL CORRESPONDENCE / ASSISTANCE / OTHER	
Document Type: Document Date: Size : Title: Title Link: Type:	Site Documents 3/13/2001				Submitted: Submitted By: JEANETTE LIU (REGULATOR) REQUEST FOR WORK PLAN FOR SOIL AND GROUNDWATER REMEDIATION AND ADDITIONAL SITE ASSESSMENT https://geotracker.waterboards.ca.gov/view_documents?global_id=SLT43288286&enforcement_id=6361538 STAFF LETTER	
Document Type: Document Date: Size : Title: Title Link: Type:	Site Documents 2/9/2001				Submitted: Submitted By: JEANETTE LIU (REGULATOR) REPORT REVIEW AND REQUEST WORK PLAN FOR SOIL AND GROUNDWATER REMEDIATION https://geotracker.waterboards.ca.gov/view_documents?global_id=SLT43288286&enforcement_id=6361536 STAFF LETTER	
Document Type: Document Date: Size : Title: Title Link: Type:	Site Documents 9/8/2000				Submitted: Submitted By: JEANETTE LIU (REGULATOR) REVIEW INVESTIGATION REPORTS AND REQUEST FOR SOIL AND GROUNDWATER CLEANUP WORK PLAN https://geotracker.waterboards.ca.gov/view_documents?global_id=SLT43288286&enforcement_id=6361533 STAFF LETTER	
Document Type: Document Date: Size : Title: Title Link: Type:	Site Documents 8/13/1999				Submitted: Submitted By: JEANETTE LIU (REGULATOR) HEALTH RISK ASSESSMENT FOR THE SHELL OIL PIPELINE - PERRY STREET SITE https://geotracker.waterboards.ca.gov/view_documents?global_id=SLT43288286&enforcement_id=6361532 TECHNICAL CORRESPONDENCE / ASSISTANCE / OTHER	
Document Type: Document Date: Size : Title: Title Link: Type:	Site Documents 2/19/1998				Submitted: Submitted By: JEANETTE LIU (REGULATOR) REPORT OF FOLLOW-UP INVESTIGATION https://geotracker.waterboards.ca.gov/view_documents?global_id=SLT43288286&document_id=5967651 SITE ASSESSMENT REPORT	
Document Type: Document Date: Size : Title: Title Link: Type:	Site Documents 7/3/1997				Submitted: Submitted By: JEANETTE LIU (REGULATOR) WORK PLAN FOR FOLLOW-UP TO ADDITIONAL SOIL CHARACTERIZATION https://geotracker.waterboards.ca.gov/view_documents?global_id=SLT43288286&document_id=5967648 OTHER WORKPLAN	

Map Key	Number of Records	Direction	Distance (mi/ft)	Elev/Diff (ft)	Site	DB
Document Type:	Site Documents				Submitted:	
Document Date:	5/31/1997				Submitted By:	JEANETTE LIU (REGULATOR)
Size :						
Title:	REPORT OF ADDITIONAL SOIL CHARACTERIZATION					
Title Link:	https://geotracker.waterboards.ca.gov/view_documents?global_id=SLT43288286&document_id=5967647					
Type:	SITE ASSESSMENT REPORT					
Document Type:	Site Documents				Submitted:	
Document Date:	1/3/1997				Submitted By:	JEANETTE LIU (REGULATOR)
Size :						
Title:	CLARIFICATIONS TO REVISED WORK PLAN FOR ADDITIONAL SOIL CHARACTERIZATION					
Title Link:	https://geotracker.waterboards.ca.gov/view_documents?global_id=SLT43288286&document_id=5967646					
Type:	OTHER REPORT / DOCUMENT					
Document Type:	Site Documents				Submitted:	
Document Date:	12/18/1996				Submitted By:	JEANETTE LIU (REGULATOR)
Size :						
Title:	RESPONSE TO RWQCB COMMENTS ON THE NOVEMBER 12, 1996 WORK PLAN FOR ADDITIONAL SOIL CHARACTERIZATION					
Title Link:	https://geotracker.waterboards.ca.gov/view_documents?global_id=SLT43288286&document_id=5967645					
Type:	CORRESPONDENCE					
Document Type:	Site Documents				Submitted:	
Document Date:	12/1/1996				Submitted By:	JEANETTE LIU (REGULATOR)
Size :						
Title:	REVISED WORK PLAN FOR ADDITIONAL SOIL CHARACTERIZATION IN THE VICINITY OF PERRY STREET AND 215TH PLACE, CARSON, CALIFORNIA					
Title Link:	https://geotracker.waterboards.ca.gov/view_documents?global_id=SLT43288286&document_id=5967644					
Type:	SOIL AND WATER INVESTIGATION WORKPLAN					
Document Type:	Site Documents				Submitted:	
Document Date:	11/12/1996				Submitted By:	JEANETTE LIU (REGULATOR)
Size :						
Title:	WORK PLAN FOR ADDITIONAL SOIL CHARACTERIZATION IN THE VICINITY OF PERRY STREET AND 215TH PLACE, CARSON, CALIFORNIA					
Title Link:	https://geotracker.waterboards.ca.gov/view_documents?global_id=SLT43288286&document_id=5967643					
Type:	SITE INVESTIGATION WORKPLAN					
Document Type:	Site Documents				Submitted:	
Document Date:	9/13/1995				Submitted By:	JEANETTE LIU (REGULATOR)
Size :						
Title:	PHASE 1 ENVIRONMENTAL SITE ASSESSMENT UPDATE					
Title Link:	https://geotracker.waterboards.ca.gov/view_documents?global_id=SLT43288286&document_id=5967642					
Type:	PRELIMINARY SITE ASSESSMENT REPORT					

Sites from GeoTracker Search - Site Maps (as of Oct 06, 2020)

Title:	MW-1 (MW-1)	Submitted By:	JESSICA CURRAN (CONTRACTOR)
Size :	218 KB	Submitted:	1/2/2019
Link:	https://geotracker.waterboards.ca.gov/esi/uploads/geo_bore/3713635385/SLT43288286.PDF		
Title:	MW-9B (MW-9B)	Submitted By:	JESSICA CURRAN (CONTRACTOR)
Size :	154 KB	Submitted:	12/13/2017
Link:	https://geotracker.waterboards.ca.gov/esi/uploads/geo_bore/2444617927/SLT43288286.PDF		
Title:	MW-9A (MW-9A)	Submitted By:	JESSICA CURRAN (CONTRACTOR)
Size :	113 KB	Submitted:	12/13/2017
Link:	https://geotracker.waterboards.ca.gov/esi/uploads/geo_bore/1952322602/SLT43288286.PDF		
Title:	MW-8A (MW-8A)	Submitted By:	JESSICA CURRAN (CONTRACTOR)
Size :	108 KB	Submitted:	12/13/2017
Link:	https://geotracker.waterboards.ca.gov/esi/uploads/geo_bore/9613540887/SLT43288286.PDF		
Title:	MW-7B (MW-7B)	Submitted By:	JESSICA CURRAN (CONTRACTOR)
Size :	163 KB	Submitted:	12/13/2017
Link:	https://geotracker.waterboards.ca.gov/esi/uploads/geo_bore/5275598347/SLT43288286.PDF		
Title:	MW-3 (MW-3)	Submitted By:	JESSICA CURRAN (CONTRACTOR)

Map Key	Number of Records	Direction	Distance (mi/ft)	Elev/Diff (ft)	Site	DB
Size : Link:	134 KB				Submitted: 12/13/2017 https://geotracker.waterboards.ca.gov/esi/uploads/geo_bore/4043677985/SLT43288286.PDF	
Title: Size : Link:	MW-5 (MW-5) 96 KB				Submitted By: Submitted: JESSICA CURRAN (CONTRACTOR) 12/13/2017 https://geotracker.waterboards.ca.gov/esi/uploads/geo_bore/3313440144/SLT43288286.PDF	
Title: Size : Link:	MW-8C (MW-8C) 209 KB				Submitted By: Submitted: JESSICA CURRAN (CONTRACTOR) 12/13/2017 https://geotracker.waterboards.ca.gov/esi/uploads/geo_bore/9598160028/SLT43288286.PDF	
Title: Size : Link:	MW-6B (MW-6B) 153 KB				Submitted By: Submitted: JESSICA CURRAN (CONTRACTOR) 12/13/2017 https://geotracker.waterboards.ca.gov/esi/uploads/geo_bore/6568268060/SLT43288286.PDF	
Title: Size : Link:	MW-4 (MW-4) 115 KB				Submitted By: Submitted: JESSICA CURRAN (CONTRACTOR) 12/13/2017 https://geotracker.waterboards.ca.gov/esi/uploads/geo_bore/1268060505/SLT43288286.PDF	
Title: Size : Link:	MW-6C (MW-6C) 205 KB				Submitted By: Submitted: JESSICA CURRAN (CONTRACTOR) 12/13/2017 https://geotracker.waterboards.ca.gov/esi/uploads/geo_bore/3320532441/SLT43288286.PDF	
Title: Size : Link:	MW-2 (MW-2) 105 KB				Submitted By: Submitted: JESSICA CURRAN (CONTRACTOR) 12/13/2017 https://geotracker.waterboards.ca.gov/esi/uploads/geo_bore/6496513068/SLT43288286.PDF	
Title: Size : Link:	MW-9C (MW-9C) 211 KB				Submitted By: Submitted: JESSICA CURRAN (CONTRACTOR) 12/13/2017 https://geotracker.waterboards.ca.gov/esi/uploads/geo_bore/5979400873/SLT43288286.PDF	
Title: Size : Link:	MW-7A (MW-7A) 116 KB				Submitted By: Submitted: JESSICA CURRAN (CONTRACTOR) 12/13/2017 https://geotracker.waterboards.ca.gov/esi/uploads/geo_bore/4449151813/SLT43288286.PDF	
Title: Size : Link:	MW-7C (MW-7C) 235 KB				Submitted By: Submitted: JESSICA CURRAN (CONTRACTOR) 12/13/2017 https://geotracker.waterboards.ca.gov/esi/uploads/geo_bore/1706955194/SLT43288286.PDF	
Title: Size : Link:	MW-8B (MW-8B) 147 KB				Submitted By: Submitted: JESSICA CURRAN (CONTRACTOR) 12/13/2017 https://geotracker.waterboards.ca.gov/esi/uploads/geo_bore/4076989948/SLT43288286.PDF	
Title: Size : Link:	A/C MW-5B (A/C MW-5B) 189 KB				Submitted By: Submitted: JESSICA CURRAN (CONTRACTOR) 1/10/2017 https://geotracker.waterboards.ca.gov/esi/uploads/geo_bore/4214515388/SLT43288286.PDF	
Title: Size : Link:	A/C MW-6B (A/C MW-6B) 197 KB				Submitted By: Submitted: JESSICA CURRAN (CONTRACTOR) 1/10/2017 https://geotracker.waterboards.ca.gov/esi/uploads/geo_bore/9143694043/SLT43288286.PDF	
Title: Size : Link:	A/C MW-8A (A/C MW-8A) 130 KB				Submitted By: Submitted: JESSICA CURRAN (CONTRACTOR) 1/10/2017 https://geotracker.waterboards.ca.gov/esi/uploads/geo_bore/7402136266/SLT43288286.PDF	
Title: Size : Link:	A/C MW-8B (A/C MW-8B) 139 KB				Submitted By: Submitted: JESSICA CURRAN (CONTRACTOR) 1/10/2017 https://geotracker.waterboards.ca.gov/esi/uploads/geo_bore/4696916580/SLT43288286.PDF	
Title: Size : Link:	A/C MW-7B (A/C MW-7B) 132 KB				Submitted By: Submitted: JESSICA CURRAN (CONTRACTOR) 1/10/2017 https://geotracker.waterboards.ca.gov/esi/uploads/geo_bore/8038032233/SLT43288286.PDF	
Title: Size : Link:	A/C MW-6A (A/C MW-6A) 135 KB				Submitted By: Submitted: JESSICA CURRAN (CONTRACTOR) 1/10/2017 https://geotracker.waterboards.ca.gov/esi/uploads/geo_bore/8899939179/SLT43288286.PDF	
Title: Size :	A/C MW-5A (A/C MW-5A) 144 KB				Submitted By: Submitted: JESSICA CURRAN (CONTRACTOR) 1/10/2017	

Map Key	Number of Records	Direction	Distance (mi/ft)	Elev/Diff (ft)	Site	DB
---------	-------------------	-----------	------------------	----------------	------	----

Link: https://geotracker.waterboards.ca.gov/esi/uploads/geo_bore/9953016817/SLT43288286.PDF

Title: A/C MW-7A (A/C MW-7A) **Submitted By:** JESSICA CURRAN (CONTRACTOR)
Size : 114 KB **Submitted:** 1/10/2017
Link: https://geotracker.waterboards.ca.gov/esi/uploads/geo_bore/7509416580/SLT43288286.PDF

Sites from GeoTracker Search - Cleanup Status History (as of Oct 06, 2020)

Status: Open - Site Assessment
Date : 9/2/2015

Status: Open - Site Assessment
Date : 9/8/2000

Status: Open - Case Begin Date
Date : 3/1/1999

Sites from GeoTracker Search - Related Cases (as of Oct 06, 2020)

Identifier: SL204EC2405 **Address:** 21611 PERRY ST
Status: COMPLETED - CASE CLOSED **City:** CARSON
Association: Related Global ID
Description:
Project Name: CARSON AIR HARBOR
Project Link: https://geotracker.waterboards.ca.gov/profile_report?global_id=SL204EC2405

Identifier: T10000003058 **Address:** N/A Carson Street
Status: OPEN - SITE ASSESSMENT **City:** CARSON
Association: Related Global ID
Description:
Project Name: Dominguez Channel @ Carson Street (RELLC)
Project Link: https://geotracker.waterboards.ca.gov/profile_report?global_id=T10000003058

Identifier: SLT4L4901823 **Address:** 1211 CARSON AVE.
Status: COMPLETED - CASE CLOSED **City:** CARSON
Association: Related Global ID
Description:
Project Name: SHELL PIPELINE LEAK - COLONY HOLDINGS
Project Link: https://geotracker.waterboards.ca.gov/profile_report?global_id=SLT4L4901823

Identifier: T10000003007 **Address:** Carson Street
Status: COMPLETED - CASE CLOSED **City:** CARSON
Association: Related Global ID
Description:
Project Name: Shell Pipeline 0367 - Dominguez Channel @ Carson
Project Link: https://geotracker.waterboards.ca.gov/profile_report?global_id=T10000003007

13	1 of 1	N	0.05 / 240.30	17.48 / 0	JANE ALIMURUNG 21508 ALVAR PL CARSON CA 90745	RCRA NON GEN
--------------------	--------	---	---------------	-----------	---	-----------------

EPA Handler ID: CAC003052160
Gen Status Universe: No Report
Contact Name: JANE ALIMURUNG
Contact Address: 21508 ALVAR PL, , CARSON, CA, 90745,
Contact Phone No and Ext: 310-756-2120
Contact Email: NANCYRUIZ@ALLIANCE-ENVIRO.COM
Contact Country:
County Name: LOS ANGELES
EPA Region: 09
Land Type:
Receive Date: 20200121

Violation/Evaluation Summary

Map Key	Number of Records	Direction	Distance (mi/ft)	Elev/Diff (ft)	Site	DB
---------	-------------------	-----------	------------------	----------------	------	----

Note: NO RECORDS: As of Oct 2020, there are no Compliance Monitoring and Enforcement (violation) records associated with this facility (EPA ID).

Handler Summary

Importer Activity: No
Mixed Waste Generator: No
Transporter Activity: No
Transfer Facility: No
Onsite Burner Exemption: No
Furnace Exemption: No
Underground Injection Activity: No
Commercial TSD: No
Used Oil Transporter: No
Used Oil Transfer Facility: No
Used Oil Processor: No
Used Oil Refiner: No
Used Oil Burner: No
Used Oil Market Burner: No
Used Oil Spec Marketer: No

Hazardous Waste Handler Details

Sequence No: 1
Receive Date: 20200121
Handler Name: JANE ALIMURUNG
Source Type: Implementer
Federal Waste Generator Code: N
Generator Code Description: Not a Generator, Verified

Owner/Operator Details

Owner/Operator Ind: Current Operator	Street No:	
Type: Other	Street 1:	21508 ALVAR PL
Name: JANE ALIMURUNG	Street 2:	
Date Became Current:	City:	CARSON
Date Ended Current:	State:	CA
Phone: 310-756-2120	Country:	
Source Type: Implementer	Zip Code:	90745

Owner/Operator Ind: Current Owner	Street No:	
Type: Other	Street 1:	21508 ALVAR PL
Name: JANE ALIMURUNG	Street 2:	
Date Became Current:	City:	CARSON
Date Ended Current:	State:	CA
Phone: 310-756-2120	Country:	
Source Type: Implementer	Zip Code:	90745

14	1 of 1	WSW	0.05 / 244.39	18.38 / 1	DISCOUNT VANS 1135 E CARSON ST CARSON CA 90745	LA COUNTY CUPA
--------------------	--------	-----	---------------	-----------	--	----------------

Facility ID: FA0006721
CERS ID: 0

Inactive Facility Details

PE: 3001

15	1 of 1	E	0.05 / 280.43	18.07 / 1	SHELL PIPELINE LEAK - COLONY HOLDINGS 1211 CARSON AVE.	CLEANUP SITES
--------------------	--------	---	---------------	-----------	---	---------------

Map Key	Number of Records	Direction	Distance (mi/ft)	Elev/Diff (ft)	Site	DB
---------	-------------------	-----------	------------------	----------------	------	----

CARSON CA 90810

Global ID:	SLT4L4901823	Site Facility Type:	CLEANUP PROGRAM SITE
Status:	COMPLETED - CASE CLOSED	County:	LOS ANGELES
Status Date:	10/23/2015	Latitude:	33.8321731914137
Longitude:	-118.251836299896		
Data Source:	Cleanup Program Sites from GeoTracker Search; Cleanup Sites from GeoTracker Cleanup Sites Data Download		

Cleanup Sites from GeoTracker Cleanup Sites Data Download - Facilities Detail(as Nov 16 2020)

RB Case No:	0490A	CUF Case:	NO
Local Case No:		Case Worker:	PC
Begin Date:		File Location:	Regional Board
Stop Method:	Other Means		
Lead Agency:	LOS ANGELES RWQCB (REGION 4)		
Local Agency:			
Potential COC:			
Potential Media of Concern:	Other Groundwater (uses other than drinking water), Soil, Soil Vapor		
How Discovered:			
How Discovered Description:			
Stop Description:			
Calwater Watershed Name:	Dominguez Channel (411.01)		
DWR GW Subbasin Name:	Coastal Plain Of Los Angeles - West Coast (4-011.03)		
Disadvantaged Community:			
Site History:			

This case has been merged into SCP Case 0490A (GeoTracker Global ID: SLT4L4901823).

Cleanup Sites from GeoTracker Cleanup Sites Data Download - Regulatory Activity(as Nov 16 2020)

Action Type:	ENFORCEMENT
Date :	2015-09-30 00:00:00
Action:	Letter - Notice
Action Type:	ENFORCEMENT
Date :	2015-09-02 00:00:00
Action:	Arbitration/Dispute Resolution
Action Type:	RESPONSE
Date :	2011-06-08 00:00:00
Action:	Site Investigation Workplan
Action Type:	ENFORCEMENT
Date :	2011-04-26 00:00:00
Action:	13267 Requirement
Action Type:	ENFORCEMENT
Date :	2010-07-08 00:00:00
Action:	Technical Correspondence / Assistance / Other
Action Type:	Other
Date :	1965-01-02 00:00:00
Action:	Leak Reported
Action Type:	Other
Date :	1965-01-02 00:00:00
Action:	Leak Stopped

Cleanup Sites from GeoTracker Cleanup Sites Data Download - Status History(as Nov 16 2020)

Status:	Completed - Case Closed
Status Date:	2015-10-23 00:00:00
Status:	Open - Site Assessment

Map Key	Number of Records	Direction	Distance (mi/ft)	Elev/Diff (ft)	Site	DB
---------	-------------------	-----------	------------------	----------------	------	----

Status Date: 2015-10-20 00:00:00

Status: Completed - Case Closed
Status Date: 2015-09-02 00:00:00

Status: Open - Site Assessment
Status Date: 2010-08-04 00:00:00

Cleanup Sites from GeoTracker Cleanup Sites Data Download - Regulatory Contacts(as Nov 16 2020)

Contact Type: Regional Board Caseworker
Contact Name: PAUL CHO
Phone No:
Organization Name: LOS ANGELES RWQCB (REGION 4)
Email: pcho@waterboards.ca.gov

Address: 320 W. 4TH ST., SUITE 200
City: LOS ANGELES

Cleanup Program Sites from GeoTracker Search - Regulatory Profile (as of Oct 06, 2020)

Project Status:
CUF Claim:
CUF Priority Assign:
CUF Amount Paid:
Facility Type:
User Defined Beneficial Use:
Designated Beneficial Use: MUN, AGR, IND, PROC
Designated Beneficial Use Desc: Municipal and Domestic Supply, Agricultural Supply, Industrial Service Supply, Industrial Process Supply
Project Oversight Agencies:
Report Link: https://geotracker.waterboards.ca.gov/profile_report?global_id=SLT4L4901823
Cleanup Status Detail: COMPLETED - CASE CLOSED AS OF 10/23/2015
Cleanup History Link: https://geotracker.waterboards.ca.gov/profile_report_include?global_id=SLT4L4901823&tabname=regulatoryhistory
Potential COC: PETROLEUM/FUELS/OILS, VOLATILE ORGANIC COMPOUNDS
Potential Media of Concern: OTHER GROUNDWATER (USES OTHER THAN DRINKING WATER), SOIL, SOIL VAPOR
GW Monitoring Freq:
DWR GW Sub Basin: Coastal Plain Of Los Angeles - West Coast (4-011.03)
Calwater Watershed Name: Dominguez Channel (411.01)
Post Closure Site Management:
Future Land Use:
Cleanup Oversight Agencies: LOS ANGELES RWQCB (REGION 4) (LEAD) - CASE #: 0490A
CASEWORKER: PAUL CHO

WDR Place Type:
WDR File:
WDR Order:
File Location: REGIONAL BOARD
Composting Method:

Site History:

This case has been merged into SCP Case 0490A (GeoTracker Global ID: SLT4L4901823).

Sites from GeoTracker Search - Regulatory Activities (as of Oct 06, 2020)

Action Type: Notices
Action Date: 9/30/2015
Received Issue Date: 9/30/2015
Action: Letter - Notice
Doc Link: http://geotracker.waterboards.ca.gov/view_documents?global_id=SLT4L4901823&enforcement_id=6262700&temptable=ENFORCEMENT

Title Description Comments:

Approval of Request to Merge Three Groundwater Cases

Action Type: Other Regulatory Actions
Action Date: 9/2/2015
Received Issue Date: 9/2/2015
Action: Arbitration/Dispute Resolution
Doc Link: http://geotracker.waterboards.ca.gov/view_documents?global_id=SLT4L4901823&enforcement_id=6265324&temptable=ENFORCEMENT

Title Description Comments:

Map Key	Number of Records	Direction	Distance (mi/ft)	Elev/Diff (ft)	Site	DB
----------------	--------------------------	------------------	-------------------------	-----------------------	-------------	-----------

Revision to Current Case Tracking Numbers

Action Type: Response Requested - Workplans
Action Date: 6/8/2011
Received Issue Date:
Action: Site Investigation Workplan
Doc Link:
Title Description Comments:

Site Investigation Work Plan

Action Type: Enforcement/Orders
Action Date: 4/26/2011
Received Issue Date: 4/26/2011
Action: 13267 Requirement
Doc Link: http://geotracker.waterboards.ca.gov/view_documents?global_id=SLT4L4901823&enforcement_id=6085591&temptable=ENFORCEMENT
Title Description Comments:

Requirement for Technical Report

Action Type: Other Regulatory Actions
Action Date: 7/8/2010
Received Issue Date: 7/8/2010
Action: Technical Correspondence / Assistance / Other
Doc Link: http://geotracker.waterboards.ca.gov/view_documents?global_id=SLT4L4901823&enforcement_id=6056512&temptable=ENFORCEMENT
Title Description Comments:

Annual Estimation Letter 2010-2011

Action Type: Leak Action
Action Date: 1/2/1965
Received Issue Date:
Action: Leak Reported
Doc Link:
Title Description Comments:

Action Type: Leak Action
Action Date: 1/2/1965
Received Issue Date:
Action: Leak Stopped
Doc Link:
Title Description Comments:

Sites from GeoTracker Search - Documents (as of Oct 06, 2020)

Document Type: Site Documents
Document Date: 9/30/2015
Submitted:
Submitted By: GREG BISHOP (REGULATOR)
Size :
Title: APPROVAL OF REQUEST TO MERGE THREE GROUNDWATER CASES
Title Link: https://geotracker.waterboards.ca.gov/view_documents?global_id=SLT4L4901823&enforcement_id=6262700
Type: LETTER - NOTICE

Document Type: Site Documents
Document Date: 9/2/2015
Submitted:
Submitted By: ASHEEKA PRASAD (REGULATOR)
Size :
Title: REVISION TO CURRENT CASE TRACKING NUMBERS
Title Link: https://geotracker.waterboards.ca.gov/view_documents?global_id=SLT4L4901823&enforcement_id=6265324
Type: ARBITRATION/DISPUTE RESOLUTION

Document Type: Site Documents
Document Date: 4/26/2011
Submitted:
Submitted By: GREG BISHOP (REGULATOR)

Map Key	Number of Records	Direction	Distance (mi/ft)	Elev/Diff (ft)	Site	DB
---------	-------------------	-----------	------------------	----------------	------	----

Size :
Title: REQUIREMENT FOR TECHNICAL REPORT
Title Link: https://geotracker.waterboards.ca.gov/view_documents?global_id=SLT4L4901823&enforcement_id=6085591
Type: 13267 REQUIREMENT

Document Type: Site Documents **Submitted:**
Document Date: 7/8/2010 **Submitted By:** GREG BISHOP (REGULATOR)

Size :
Title: ANNUAL ESTIMATION LETTER 2010-2011
Title Link: https://geotracker.waterboards.ca.gov/view_documents?global_id=SLT4L4901823&enforcement_id=6056512
Type: TECHNICAL CORRESPONDENCE / ASSISTANCE / OTHER

Sites from GeoTracker Search - Cleanup Status History (as of Oct 06, 2020)

Status: Completed - Case Closed
Date : 10/23/2015

Status: Open - Site Assessment
Date : 10/20/2015

Status: Completed - Case Closed
Date : 9/2/2015

Status: Open - Site Assessment
Date : 8/4/2010

Sites from GeoTracker Search - Related Cases (as of Oct 06, 2020)

Identifier: SL204EC2405 **Address:** 21611 PERRY ST
Status: COMPLETED - CASE CLOSED **City:** CARSON
Association: Related Global ID
Description:
Project Name: CARSON AIR HARBOR
Project Link: https://geotracker.waterboards.ca.gov/profile_report?global_id=SL204EC2405

Identifier: SLT43288286 **Address:** 21500 PERRY ST
Status: OPEN - SITE ASSESSMENT **City:** CARSON
Association: Related Global ID
Description:
Project Name: SHELL PIPELINE
Project Link: https://geotracker.waterboards.ca.gov/profile_report?global_id=SLT43288286

Identifier: T10000003007 **Address:** Carson Street
Status: COMPLETED - CASE CLOSED **City:** CARSON
Association: Related Global ID
Description:
Project Name: Shell Pipeline 0367 - Dominguez Channel @ Carson
Project Link: https://geotracker.waterboards.ca.gov/profile_report?global_id=T10000003007

16	1 of 1	SE	0.06 / 303.72	19.39 / 2	COURTLAND PROWELL "1216 CARSON STREET, EAST" CARSON CA 90810	CLEANUP SITES
--------------------	--------	----	---------------	-----------	--	---------------

Global ID: SL0603720103 **Site Facility Type:** CLEANUP PROGRAM SITE
Status: COMPLETED - CASE CLOSED **County:** LOS ANGELES
Status Date: 2/1/2002 **Latitude:** 33.8314067436534
Longitude: -118.253102302551
Data Source: Cleanup Program Sites from GeoTracker Search; Cleanup Sites from GeoTracker Cleanup Sites Data Download

Cleanup Sites from GeoTracker Cleanup Sites Data Download - Facilities Detail(as Nov 16 2020)

RB Case No: 1110B **CUF Case:** NO
Local Case No: **Case Worker:** PC
Begin Date: 5/30/2000 **File Location:**
Stop Method:

Map Key	Number of Records	Direction	Distance (mi/ft)	Elev/Diff (ft)	Site	DB
---------	-------------------	-----------	------------------	----------------	------	----

Lead Agency: LOS ANGELES RWQCB (REGION 4)
Local Agency:
Potential COC:
Potential Media of Concern:
How Discovered:
How Discovered Description:
Stop Description:
Calwater Watershed Name: Dominguez Channel (411.01)
DWR GW Subbasin Name: Coastal Plain Of Los Angeles - West Coast (4-011.03)
Disadvantaged Community:
Site History:

This site was closed on September 20, 2013. Petroleum impacts remain at the site and are being addressed under Regional Board SCP Case No. 1264 (GeoTracker Global ID No. T1000003058).

Cleanup Sites from GeoTracker Cleanup Sites Data Download - Regulatory Activity(as Nov 16 2020)

Action Type: ENFORCEMENT
Date : 2013-09-18 00:00:00
Action: Closure/No Further Action Letter

Action Type: ENFORCEMENT
Date : 2011-07-21 00:00:00
Action: Technical Correspondence / Assistance / Other

Action Type: RESPONSE
Date : 2011-06-16 00:00:00
Action: Site Assessment Report

Action Type: RESPONSE
Date : 2011-05-27 00:00:00
Action: Site Investigation Workplan

Cleanup Sites from GeoTracker Cleanup Sites Data Download - Status History(as Nov 16 2020)

Status: Open - Site Assessment
Status Date: 2002-02-01 00:00:00

Status: Completed - Case Closed
Status Date: 2002-02-01 00:00:00

Status: Open - Case Begin Date
Status Date: 2000-05-30 00:00:00

Status: Open - Site Assessment
Status Date: 2000-05-30 00:00:00

Cleanup Sites from GeoTracker Cleanup Sites Data Download - Regulatory Contacts(as Nov 16 2020)

Contact Type: Regional Board Caseworker
Contact Name: PAUL CHO
Phone No:
Organization Name: LOS ANGELES RWQCB (REGION 4)
Email: pcho@waterboards.ca.gov

Address: 320 W. 4TH ST., SUITE 200
City: LOS ANGELES

Cleanup Program Sites from GeoTracker Search - Regulatory Profile (as of Oct 06, 2020)

Project Status:
CUF Claim:
CUF Priority Assign:
CUF Amount Paid:
Facility Type:
User Defined Beneficial Use:
Designated Beneficial Use: MUN, AGR, IND, PROC

WDR Place Type:
WDR File:
WDR Order:
File Location:
Composting Method:

Map Key	Number of Records	Direction	Distance (mi/ft)	Elev/Diff (ft)	Site	DB
Designated Beneficial Use Desc: Municipal and Domestic Supply, Agricultural Supply, Industrial Service Supply, Industrial Process Supply						
Project Oversight Agencies:						
Report Link: https://geotracker.waterboards.ca.gov/profile_report?global_id=SL0603720103						
Cleanup Status Detail: COMPLETED - CASE CLOSED AS OF 2/1/2002						
Cleanup History Link: https://geotracker.waterboards.ca.gov/profile_report_include?global_id=SL0603720103&tabname=regulatoryhistory						
Potential COC: NONE SPECIFIED						
Potential Media of Concern: NONE SPECIFIED						
GW Monitoring Freq:						
DWR GW Sub Basin: Coastal Plain Of Los Angeles - West Coast (4-011.03)						
Calwater Watershed Name: Dominguez Channel (411.01)						
Post Closure Site Management:						
Future Land Use:						
Cleanup Oversight Agencies: LOS ANGELES RWQCB (REGION 4) (LEAD) - CASE #: 1110B CASEWORKER: PAUL CHO						
Site History:						

This site was closed on September 20, 2013. Petroleum impacts remain at the site and are being addressed under Regional Board SCP Case No. 1264 (GeoTracker Global ID No. T10000003058).

Sites from GeoTracker Search - Regulatory Activities (as of Oct 06, 2020)

Action Type: Other Regulatory Actions
Action Date: 9/18/2013
Received Issue Date: 9/18/2013
Action: Closure/No Further Action Letter
Doc Link: http://geotracker.waterboards.ca.gov/view_documents?global_id=SL0603720103&enforcement_id=6176139&temptable=ENFORCEMENT

Title Description Comments:

No Further Action

Action Type: Other Regulatory Actions
Action Date: 7/21/2011
Received Issue Date: 7/21/2011
Action: Technical Correspondence / Assistance / Other
Doc Link: http://geotracker.waterboards.ca.gov/view_documents?global_id=SL0603720103&enforcement_id=6092926&temptable=ENFORCEMENT

Title Description Comments:

Site Status Letter

Action Type: Response Requested - Reports
Action Date: 6/16/2011
Received Issue Date: 6/16/2011
Action: Site Assessment Report
Doc Link: https://geotracker.waterboards.ca.gov/view_documents_all?global_id=SL0603720103&doc_id=5716254

Title Description Comments:

Additional Limited Phase II Environmental Site Assessment

Action Type: Response Requested - Workplans
Action Date: 5/27/2011
Received Issue Date: 5/27/2011
Action: Site Investigation Workplan
Doc Link: https://geotracker.waterboards.ca.gov/view_documents_all?global_id=SL0603720103&doc_id=5714152

Title Description Comments:

Additional Phase II Environmental Site Assessment Work Plan

Sites from GeoTracker Search - Documents (as of Oct 06, 2020)

Document Type: Site Documents **Submitted:**

Map Key	Number of Records	Direction	Distance (mi/ft)	Elev/Diff (ft)	Site	DB
---------	-------------------	-----------	------------------	----------------	------	----

Document Date: 9/18/2013 **Submitted By:** GREG BISHOP (REGULATOR)
Size :
Title: NO FURTHER ACTION
Title Link: https://geotracker.waterboards.ca.gov/view_documents?global_id=SL0603720103&enforcement_id=6176139
Type: CLOSURE/NO FURTHER ACTION LETTER

Document Type: Site Documents **Submitted:**
Document Date: 7/21/2011 **Submitted By:** GREG BISHOP (REGULATOR)
Size :
Title: SITE STATUS LETTER
Title Link: https://geotracker.waterboards.ca.gov/view_documents?global_id=SL0603720103&enforcement_id=6092926
Type: TECHNICAL CORRESPONDENCE / ASSISTANCE / OTHER

Document Type: Site Documents **Submitted:**
Document Date: 6/16/2011 **Submitted By:** GREG BISHOP (REGULATOR)
Size :
Title: ADDITIONAL LIMITED PHASE II ENVIRONMENTAL SITE ASSESSMENT
Title Link: https://geotracker.waterboards.ca.gov/view_documents?global_id=SL0603720103&document_id=5716254
Type: SITE ASSESSMENT REPORT

Document Type: Site Documents **Submitted:**
Document Date: 5/27/2011 **Submitted By:** GREG BISHOP (REGULATOR)
Size :
Title: ADDITIONAL PHASE II ENVIRONMENTAL SITE ASSESSMENT WORK PLAN
Title Link: https://geotracker.waterboards.ca.gov/view_documents?global_id=SL0603720103&document_id=5714152
Type: SITE INVESTIGATION WORKPLAN

Sites from GeoTracker Search - Cleanup Status History (as of Oct 06, 2020)

Status: Completed - Case Closed
Date : 2/1/2002

Status: Open - Site Assessment
Date : 2/1/2002

Status: Open - Case Begin Date
Date : 5/30/2000

Status: Open - Site Assessment
Date : 5/30/2000

Sites from GeoTracker Search - Related Cases (as of Oct 06, 2020)

Identifier: T10000003007 **Address:** Carson Street
Status: COMPLETED - CASE CLOSED **City:** CARSON
Association: Related Global ID
Description:
Project Name: Shell Pipeline 0367 - Dominguez Channel @ Carson
Project Link: https://geotracker.waterboards.ca.gov/profile_report?global_id=T10000003007

17	1 of 1	ESE	0.06 / 310.23	19.61 / 2	1220 E CARSON ST CARSON CA 90745	LA HMS
--------------------	--------	-----	---------------	-----------	-------------------------------------	--------

Site No: 030261
Area: 22

Detail Info

Permit No: 000440561 **Permit Status Code:** CLOS
Permit Cat Desc: Industrial Waste Permit **Permit Category:** I
Status Code: CLOS **File No:** 043731
Status Desc: Permit Closed **File Name:** AMERICAN CAMPER SHELL
Permit Status Desc: Permit Closed
Permit Type: S4

Map Key	Number of Records	Direction	Distance (mi/ft)	Elev/Diff (ft)	Site	DB
Permit Type Desc:		Operating Industrial Waste Permit - Stormwater BMPs				

18	1 of 1	ESE	0.06 / 334.08	20.27 / 3	1226 E CARSON ST CARSON CA 90745	LA HMS
--------------------	--------	-----	---------------	-----------	-------------------------------------	--------

Site No: 027020
Area: 22

Detail Info

Permit No:		Permit Status Code:	
Permit Cat Desc:		Permit Category:	
Status Code:	OPEN	File No:	037906
Status Desc:	File Opened, no permit exists	File Name:	COMMUNITY DEVELOPMENT CENTER
Permit Status Desc:			
Permit Type:			
Permit Type Desc:			

19	1 of 4	SE	0.06 / 335.39	19.27 / 2	NICHOLSON INVESTMENT GROUP "1202 CARSON STREET, EAST" CARSON CA 90810	CLEANUP SITES
--------------------	--------	----	---------------	-----------	---	---------------

Global ID:	SL0603755004	Site Facility Type:	CLEANUP PROGRAM SITE
Status:	COMPLETED - CASE CLOSED	County:	LOS ANGELES
Status Date:	9/20/2013	Latitude:	33.831299796908
Longitude:	-118.252544403076		
Data Source:	Cleanup Program Sites from GeoTracker Search; Cleanup Sites from GeoTracker Cleanup Sites Data Download		

Cleanup Sites from GeoTracker Cleanup Sites Data Download - Facilities Detail(as Nov 16 2020)

RB Case No:		CUF Case:	NO
Local Case No:		Case Worker:	
Begin Date:	5/30/2000	File Location:	
Stop Method:			
Lead Agency:			
Local Agency:			
Potential COC:			
Potential Media of Concern:			
How Discovered:			
How Discovered Description:			
Stop Description:			
Calwater Watershed Name:	Dominguez Channel (411.01)		
DWR GW Subbasin Name:	Coastal Plain Of Los Angeles - West Coast (4-011.03)		
Disadvantaged Community:			
Site History:			

This site was closed on September 20, 2013. Petroleum impacts remain at the site and are being addressed under Regional Board SCP Case No. 1264 (GeoTracker Global ID No. T10000003058).

Cleanup Sites from GeoTracker Cleanup Sites Data Download - Regulatory Activity(as Nov 16 2020)

Action Type:	ENFORCEMENT
Date :	2013-09-18 00:00:00
Action:	Closure/No Further Action Letter

Cleanup Sites from GeoTracker Cleanup Sites Data Download - Status History(as Nov 16 2020)

Status:	Completed - Case Closed
Status Date:	2013-09-20 00:00:00

Map Key	Number of Records	Direction	Distance (mi/ft)	Elev/Diff (ft)	Site	DB
Status:		Open - Site Assessment				
Status Date:		2002-02-01 00:00:00				
Status:		Open - Case Begin Date				
Status Date:		2000-05-30 00:00:00				
Status:		Open - Site Assessment				
Status Date:		2000-05-30 00:00:00				

Cleanup Sites from GeoTracker Cleanup Sites Data Download - Regulatory Contacts(as Nov 16 2020)

Contact Type: Regional Board Caseworker
Contact Name: PAUL CHO
Phone No:
Organization Name: LOS ANGELES RWQCB (REGION 4)
Email: pcho@waterboards.ca.gov
Address: 320 W. 4TH ST., SUITE 200
City: LOS ANGELES

Cleanup Program Sites from GeoTracker Search - Regulatory Profile (as of Oct 06, 2020)

Project Status:
CUF Claim:
CUF Priority Assign:
CUF Amount Paid:
Facility Type:
User Defined Beneficial Use:
Designated Beneficial Use: MUN, AGR, IND, PROC
Designated Beneficial Use Desc: Municipal and Domestic Supply, Agricultural Supply, Industrial Service Supply, Industrial Process Supply
Project Oversight Agencies:
Report Link: https://geotracker.waterboards.ca.gov/profile_report?global_id=SL0603755004
Cleanup Status Detail: COMPLETED - CASE CLOSED AS OF 9/20/2013
Cleanup History Link: https://geotracker.waterboards.ca.gov/profile_report_include?global_id=SL0603755004&tabname=regulatoryhistory
Potential COC: NONE SPECIFIED
Potential Media of Concern: NONE SPECIFIED
GW Monitoring Freq:
DWR GW Sub Basin: Coastal Plain Of Los Angeles - West Coast (4-011.03)
Calwater Watershed Name: Dominguez Channel (411.01)
Post Closure Site Management:
Future Land Use:
Cleanup Oversight Agencies: LOS ANGELES RWQCB (REGION 4) (LEAD) - CASE #: 1110A
CASEWORKER: PAUL CHO
Site History:

This site was closed on September 20, 2013. Petroleum impacts remain at the site and are being addressed under Regional Board SCP Case No. 1264 (GeoTracker Global ID No. T10000003058).

Sites from GeoTracker Search - Regulatory Activities (as of Oct 06, 2020)

Action Type: Other Regulatory Actions
Action Date: 9/18/2013
Received Issue Date: 9/18/2013
Action: Closure/No Further Action Letter
Doc Link: http://geotracker.waterboards.ca.gov/view_documents?global_id=SL0603755004&enforcement_id=6176138&temptable=ENFORCEMENT
Title Description Comments:

No Further Action

Sites from GeoTracker Search - Documents (as of Oct 06, 2020)

Document Type: Site Documents
Document Date: 9/18/2013
Size :
Submitted:
Submitted By: GREG BISHOP (REGULATOR)

Map Key	Number of Records	Direction	Distance (mi/ft)	Elev/Diff (ft)	Site	DB
---------	-------------------	-----------	------------------	----------------	------	----

Title: NO FURTHER ACTION
Title Link: https://geotracker.waterboards.ca.gov/view_documents?global_id=SL0603755004&enforcement_id=6176138
Type: CLOSURE/NO FURTHER ACTION LETTER

Sites from GeoTracker Search - Cleanup Status History (as of Oct 06, 2020)

Status: Completed - Case Closed
Date : 9/20/2013

Status: Open - Site Assessment
Date : 2/1/2002

Status: Open - Case Begin Date
Date : 5/30/2000

Status: Open - Site Assessment
Date : 5/30/2000

Sites from GeoTracker Search - Related Cases (as of Oct 06, 2020)

Identifier: T10000003007
Status: COMPLETED - CASE CLOSED
Association: Related Global ID
Description:
Project Name: Shell Pipeline 0367 - Dominguez Channel @ Carson
Project Link: https://geotracker.waterboards.ca.gov/profile_report?global_id=T10000003007

Address: Carson Street
City: CARSON

19	2 of 4	SE	0.06 / 335.39	19.27 / 2	1202 E CARSON ST CARSON CA 90745	LA HMS
--------------------	--------	----	---------------	-----------	-------------------------------------	--------

Site No: 033566
Area: 22

Detail Info

Permit No: 000740092
Permit Cat Desc: Industrial Waste Permit
Status Code: PERM
Status Desc: Equipment Permitted
Permit Status Desc: Equipment Permitted
Permit Type: S4
Permit Type Desc: Operating Industrial Waste Permit - Stormwater BMPs

Permit Status Code: PERM
Permit Category: I
File No: 056807
File Name: INLAND KENWORTH

Detail Info

Permit No: 000729833
Permit Cat Desc: Industrial Waste Permit
Status Code: PERM
Status Desc: Equipment Permitted
Permit Status Desc: Equipment Permitted
Permit Type: 01
Permit Type Desc: Operating Industrial Waste Permit - Local Sewer

Permit Status Code: PERM
Permit Category: I
File No: 056807
File Name: INLAND KENWORTH

19	3 of 4	SE	0.06 / 335.39	19.27 / 2	INLAND KENWORTH INC US 1202 E CARSON ST CARSON CA 90745	RCRA NON GEN
--------------------	--------	----	---------------	-----------	---	-----------------

EPA Handler ID: CAL000382039
Gen Status Universe: No Report
Contact Name: JAIME LARIOS-SERVICE MANAGER
Contact Address: 1600 W WASHINGTON BLVD, , MONTEBELLO, CA, 90640,
Contact Phone No and Ext: 323-278-4100

Map Key	Number of Records	Direction	Distance (mi/ft)	Elev/Diff (ft)	Site	DB
---------	-------------------	-----------	------------------	----------------	------	----

Contact Email: JAIMELARIOS@INLAND-GROUP.COM
Contact Country:
County Name: LOS ANGELES
EPA Region: 09
Land Type:
Receive Date: 20130130

Violation/Evaluation Summary

Note: NO RECORDS: As of Oct 2020, there are no Compliance Monitoring and Enforcement (violation) records associated with this facility (EPA ID).

Handler Summary

Importer Activity: No
Mixed Waste Generator: No
Transporter Activity: No
Transfer Facility: No
Onsite Burner Exemption: No
Furnace Exemption: No
Underground Injection Activity: No
Commercial TSD: No
Used Oil Transporter: No
Used Oil Transfer Facility: No
Used Oil Processor: No
Used Oil Refiner: No
Used Oil Burner: No
Used Oil Market Burner: No
Used Oil Spec Marketer: No

Hazardous Waste Handler Details

Sequence No: 1
Receive Date: 20130130
Handler Name: INLAND KENWORTH INC US
Source Type: Implementer
Federal Waste Generator Code: N
Generator Code Description: Not a Generator, Verified

Owner/Operator Details

Owner/Operator Ind: Current Operator	Street No:
Type: Other	Street 1: 1600 W WASHINGTON BLVD
Name: JAIME LARIOS-SERVICE MANAGER	Street 2:
Date Became Current:	City: MONTEBELLO
Date Ended Current:	State: CA
Phone: 323-278-4100	Country:
Source Type: Implementer	Zip Code: 90640

Owner/Operator Ind: Current Owner	Street No:
Type: Other	Street 1: 1600 W WASHINGTON BLVD
Name: INLAND KENWORTH INC	Street 2:
Date Became Current:	City: MONTEBELLO
Date Ended Current:	State: CA
Phone: 323-278-4100	Country:
Source Type: Implementer	Zip Code: 90640-0000

19	4 of 4	SE	0.06 / 335.39	19.27 / 2	FORMER ACTIVE RV 1202 E CARSON ST CARSON CA 90745	RCRA LQG
--------------------	--------	----	---------------	-----------	---	----------

EPA Handler ID: CAR000223115
Gen Status Universe: Large Quantity Generator

Map Key	Number of Records	Direction	Distance (mi/ft)	Elev/Diff (ft)	Site	DB
---------	-------------------	-----------	------------------	----------------	------	----

Contact Name: GREG VOGELPOHL
Contact Address: 4700 LA HWY 22, STE 520, MANDEVILLE, LA, 70471, US
Contact Phone No and Ext: 805-286-4076
Contact Email: VOGELPOHL@RELLC.NET
Contact Country: US
County Name: LOS ANGELES
EPA Region: 09
Land Type: Private
Receive Date: 20120112

Violation/Evaluation Summary

Note: NO RECORDS: As of Oct 2020, there are no Compliance Monitoring and Enforcement (violation) records associated with this facility (EPA ID).

Handler Summary

Importer Activity: No
Mixed Waste Generator: No
Transporter Activity: No
Transfer Facility: No
Onsite Burner Exemption: No
Furnace Exemption: No
Underground Injection Activity: No
Commercial TSD: No
Used Oil Transporter: No
Used Oil Transfer Facility: No
Used Oil Processor: No
Used Oil Refiner: No
Used Oil Burner: No
Used Oil Market Burner: No
Used Oil Spec Marketer: No

Hazardous Waste Handler Details

Sequence No: 1
Receive Date: 20120112
Handler Name: FORMER ACTIVE RV
Federal Waste Generator Code: 1
Generator Code Description: Large Quantity Generator
Source Type: Notification

Waste Code Details

Hazardous Waste Code: 135
Waste Code Description: Unspecified aqueous solution

Hazardous Waste Code: 611
Waste Code Description: Contaminated soil from site clean-ups

Hazardous Waste Code: D018
Waste Code Description: BENZENE

Owner/Operator Details

Owner/Operator Ind: Current Owner	Street No:
Type: Private	Street 1: 1202 E CARSON ST
Name: PROWELL FAMILY TRUST	Street 2:
Date Became Current: 20020315	City: CARSON
Date Ended Current:	State: CA
Phone: 714-719-1621	Country: US
Source Type: Notification	Zip Code: 90745

Map Key	Number of Records	Direction	Distance (mi/ft)	Elev/Diff (ft)	Site	DB
Owner/Operator Ind:	Current Operator				Street No:	
Type:	Private				Street 1:	
Name:	RELLC				Street 2:	
Date Became Current:	20111006				City:	
Date Ended Current:					State:	
Phone:					Country:	US
Source Type:	Notification				Zip Code:	

[20](#) 1 of 1 SSE 0.07 / 360.34 18.42 / 1 CHEVRON PIPELINE - DOMINGUEZ CHANNEL @ CARSON CARSON STREET CARSON CA 90745 CLEANUP SITES

Global ID: T10000003005 **Site Facility Type:** CLEANUP PROGRAM SITE
Status: COMPLETED - CASE CLOSED **County:** LOS ANGELES
Status Date: 3/11/2016 **Latitude:** 33.8308675524486
Longitude: -118.252715393901
Data Source: Cleanup Program Sites from GeoTracker Search; Cleanup Sites from GeoTracker Cleanup Sites Data Download

Cleanup Sites from GeoTracker Cleanup Sites Data Download - Facilities Detail(as Nov 16 2020)

RB Case No: 1259 **CUF Case:** NO
Local Case No: **Case Worker:** PC
Begin Date: 4/26/2011 **File Location:**
Stop Method:
Lead Agency: LOS ANGELES RWQCB (REGION 4)
Local Agency:
Potential COC:
Potential Media of Concern:
How Discovered:
How Discovered Description:
Stop Description:
Calwater Watershed Name: Dominguez Channel (411.01)
DWR GW Subbasin Name: Coastal Plain Of Los Angeles - West Coast (4-011.03)
Disadvantaged Community:
Site History:

Cleanup Sites from GeoTracker Cleanup Sites Data Download - Regulatory Activity(as Nov 16 2020)

Action Type: ENFORCEMENT
Date : 2016-02-03 00:00:00
Action: File Review - Closure

Action Type: ENFORCEMENT
Date : 2011-08-25 00:00:00
Action: Preparation of Record for Appeal/Referral/Petition

Action Type: RESPONSE
Date : 2011-06-08 00:00:00
Action: Site Investigation Workplan

Action Type: ENFORCEMENT
Date : 2011-05-23 00:00:00
Action: 13267 Requirement

Action Type: RESPONSE
Date : 2011-05-06 00:00:00
Action: Correspondence

Action Type: ENFORCEMENT
Date : 2011-04-26 00:00:00
Action: 13267 Requirement

Map Key	Number of Records	Direction	Distance (mi/ft)	Elev/Diff (ft)	Site	DB
---------	-------------------	-----------	------------------	----------------	------	----

Cleanup Sites from GeoTracker Cleanup Sites Data Download - Status History(as Nov 16 2020)

Status:	Completed - Case Closed
Status Date:	2016-03-11 00:00:00
Status:	Open - Inactive
Status Date:	2016-03-01 00:00:00
Status:	Open - Inactive
Status Date:	2016-02-04 00:00:00
Status:	Open - Site Assessment
Status Date:	2016-02-04 00:00:00
Status:	Open - Site Assessment
Status Date:	2011-05-03 00:00:00
Status:	Open - Case Begin Date
Status Date:	2011-04-26 00:00:00

Cleanup Sites from GeoTracker Cleanup Sites Data Download - Regulatory Contacts(as Nov 16 2020)

Contact Type:	Regional Board Caseworker	Address:	320 W. 4TH ST., SUITE 200
Contact Name:	PAUL CHO	City:	LOS ANGELES
Phone No:			
Organization Name:	LOS ANGELES RWQCB (REGION 4)		
Email:	pcho@waterboards.ca.gov		

Cleanup Program Sites from GeoTracker Search - Regulatory Profile (as of Oct 06, 2020)

Project Status:		WDR Place Type:	
CUF Claim:		WDR File:	
CUF Priority Assign:		WDR Order:	
CUF Amount Paid:		File Location:	
Facility Type:		Composting Method:	
User Defined Beneficial Use:			
Designated Beneficial Use:	MUN, AGR, IND, PROC		
Designated Beneficial Use Desc:	Municipal and Domestic Supply, Agricultural Supply, Industrial Service Supply, Industrial Process Supply		
Project Oversight Agencies:			
Report Link:	https://geotracker.waterboards.ca.gov/profile_report?global_id=T10000003005		
Cleanup Status Detail:	COMPLETED - CASE CLOSED AS OF 3/11/2016		
Cleanup History Link:	https://geotracker.waterboards.ca.gov/profile_report_include?global_id=T10000003005&tabname=regulatoryhistory		
Potential COC:	NONE SPECIFIED		
Potential Media of Concern:	NONE SPECIFIED		
GW Monitoring Freq:			
DWR GW Sub Basin:	Coastal Plain Of Los Angeles - West Coast (4-011.03)		
Calwater Watershed Name:	Dominguez Channel (411.01)		
Post Closure Site Management:			
Future Land Use:			
Cleanup Oversight Agencies:	LOS ANGELES RWQCB (REGION 4) (LEAD) - CASE #: 1259 CASEWORKER: PAUL CHO		

Site History:

No site history available

Sites from GeoTracker Search - Regulatory Activities (as of Oct 06, 2020)

Action Type:	Other Regulatory Actions
Action Date:	2/3/2016
Received Issue Date:	2/3/2016
Action:	File Review - Closure
Doc Link:	http://geotracker.waterboards.ca.gov/view_documents?global_id=T10000003005&enforcement_id=6275373&temptable=ENFORCEMENT

Map Key	Number of Records	Direction	Distance (mi/ft)	Elev/Diff (ft)	Site	DB
---------	-------------------	-----------	------------------	----------------	------	----

Title Description Comments:

Merger of Cases into SCP Case No. 1264

Action Type: Other Regulatory Actions
Action Date: 8/25/2011
Received Issue Date: 8/25/2011
Action: Preparation of Record for Appeal/Referral/Petition
Doc Link: http://geotracker.waterboards.ca.gov/view_documents?global_id=T10000003005&enforcement_id=6097245&temptable=ENFORCEMENT

Title Description Comments:

Response to OCC Request for Information

Action Type: Response Requested - Workplans
Action Date: 6/8/2011
Received Issue Date:
Action: Site Investigation Workplan
Doc Link:

Title Description Comments:

Site Investigation Work Plan

Action Type: Enforcement/Orders
Action Date: 5/23/2011
Received Issue Date: 5/23/2011
Action: 13267 Requirement
Doc Link: http://geotracker.waterboards.ca.gov/view_documents?global_id=T10000003005&enforcement_id=6087664&temptable=ENFORCEMENT

Title Description Comments:

RESPONSE TO CORRESPONDENCE ABOUT A WORK PLAN REQUIRED UNDER CWC SECTION 13267 ORDER DATED APRIL 26, 2011

Action Type: Response Requested - Other
Action Date: 5/6/2011
Received Issue Date: 5/6/2011
Action: Correspondence
Doc Link: https://geotracker.waterboards.ca.gov/view_documents_all?global_id=T10000003005&doc_id=5712901

Title Description Comments:

Response to Requirement for Technical Report

Action Type: Enforcement/Orders
Action Date: 4/26/2011
Received Issue Date: 4/26/2011
Action: 13267 Requirement
Doc Link: http://geotracker.waterboards.ca.gov/view_documents?global_id=T10000003005&enforcement_id=6085557&temptable=ENFORCEMENT

Title Description Comments:

Requirement for Technical Report

Sites from GeoTracker Search - Documents (as of Oct 06, 2020)

Document Type: Site Documents
Document Date: 2/3/2016
Submitted:
Submitted By: GREG BISHOP (REGULATOR)
Size :
Title: MERGER OF CASES INTO SCP CASE NO. 1264
Title Link: https://geotracker.waterboards.ca.gov/view_documents?global_id=T10000003005&enforcement_id=6275373
Type: FILE REVIEW - CLOSURE

Document Type: Site Documents
Document Date: 8/25/2011
Submitted:
Submitted By: GREG BISHOP (REGULATOR)

Size :
Title: RESPONSE TO OCC REQUEST FOR INFORMATION
Title Link: https://geotracker.waterboards.ca.gov/view_documents?global_id=T10000003005&enforcement_id=6097245
Type: PREPARATION OF RECORD FOR APPEAL/REFERRAL/PETITION

Document Type: Site Documents **Submitted:**
Document Date: 5/23/2011 **Submitted By:** GREG BISHOP (REGULATOR)

Size :
Title: RESPONSE TO CORRESPONDENCE ABOUT A WORK PLAN REQUIRED UNDER CWC SECTION 13267 ORDER DATED APRIL 26, 2011
Title Link: https://geotracker.waterboards.ca.gov/view_documents?global_id=T10000003005&enforcement_id=6087664
Type: 13267 REQUIREMENT

Document Type: Site Documents **Submitted:**
Document Date: 5/6/2011 **Submitted By:** GREG BISHOP (REGULATOR)

Size :
Title: RESPONSE TO REQUIREMENT FOR TECHNICAL REPORT
Title Link: https://geotracker.waterboards.ca.gov/view_documents?global_id=T10000003005&document_id=5712901
Type: CORRESPONDENCE

Document Type: Site Documents **Submitted:**
Document Date: 4/26/2011 **Submitted By:** GREG BISHOP (REGULATOR)

Size :
Title: REQUIREMENT FOR TECHNICAL REPORT
Title Link: https://geotracker.waterboards.ca.gov/view_documents?global_id=T10000003005&enforcement_id=6085557
Type: 13267 REQUIREMENT

Sites from GeoTracker Search - Cleanup Status History (as of Oct 06, 2020)

Status: Completed - Case Closed
Date : 3/11/2016

Status: Open - Inactive
Date : 3/1/2016

Status: Open - Inactive
Date : 2/4/2016

Status: Open - Site Assessment
Date : 2/4/2016

Status: Open - Site Assessment
Date : 5/3/2011

Status: Open - Case Begin Date
Date : 4/26/2011

Sites from GeoTracker Search - Related Cases (as of Oct 06, 2020)

Identifier: T10000003007 **Address:** Carson Street
Status: COMPLETED - CASE CLOSED **City:** CARSON
Association: Related Global ID
Description:
Project Name: Shell Pipeline 0367 - Dominguez Channel @ Carson
Project Link: https://geotracker.waterboards.ca.gov/profile_report?global_id=T10000003007

21	1 of 1	SSE	0.07 / 364.60	18.42 / 1	CRIMSON PIPELINE - DOMINGUEZ CHANNEL @ CARSON CARSON STREET CARSON CA 90745	CLEANUP SITES
--------------------	--------	-----	---------------	-----------	---	---------------

Global ID: T10000003006 **Site Facility Type:** CLEANUP PROGRAM SITE
Status: COMPLETED - CASE CLOSED **County:** LOS ANGELES
Status Date: 3/11/2016 **Latitude:** 33.8308564120986
Longitude: -118.252710700035
Data Source: Cleanup Program Sites from GeoTracker Search; Cleanup Sites from GeoTracker Cleanup Sites Data Download

Map Key	Number of Records	Direction	Distance (mi/ft)	Elev/Diff (ft)	Site	DB
---------	-------------------	-----------	------------------	----------------	------	----

Cleanup Sites from GeoTracker Cleanup Sites Data Download - Facilities Detail(as Nov 16 2020)

RB Case No: 1260
Local Case No:
Begin Date: 4/26/2011
Stop Method:
Lead Agency: LOS ANGELES RWQCB (REGION 4)
Local Agency:
Potential COC: Crude Oil, Other Petroleum
Potential Media of Concern: Aquifer used for drinking water supply, Contaminated Surface / Structure, Indoor Air, Other Groundwater (uses other than drinking water), Sediments, Soil, Soil Vapor, Surface water
How Discovered:
How Discovered Description:
Stop Description:
Calwater Watershed Name: Dominguez Channel (411.01)
DWR GW Subbasin Name: Coastal Plain Of Los Angeles - West Coast (4-011.03)
Disadvantaged Community:
Site History:

This project is being managed under SCP Case No. 1264.

Cleanup Sites from GeoTracker Cleanup Sites Data Download - Regulatory Activity(as Nov 16 2020)

Action Type: ENFORCEMENT
Date : 2016-03-11 00:00:00
Action: Closure/No Further Action Letter

Action Type: ENFORCEMENT
Date : 2011-08-25 00:00:00
Action: Preparation of Record for Appeal/Referral/Petition

Action Type: RESPONSE
Date : 2011-06-08 00:00:00
Action: Site Investigation Workplan

Action Type: ENFORCEMENT
Date : 2011-05-23 00:00:00
Action: 13267 Requirement

Action Type: RESPONSE
Date : 2011-05-06 00:00:00
Action: Correspondence

Action Type: ENFORCEMENT
Date : 2011-04-26 00:00:00
Action: 13267 Requirement

Cleanup Sites from GeoTracker Cleanup Sites Data Download - Status History(as Nov 16 2020)

Status: Completed - Case Closed
Status Date: 2016-03-11 00:00:00

Status: Open - Inactive
Status Date: 2016-02-04 00:00:00

Status: Open - Site Assessment
Status Date: 2016-02-04 00:00:00

Status: Open - Site Assessment
Status Date: 2011-05-03 00:00:00

Status: Open - Case Begin Date
Status Date: 2011-04-26 00:00:00

Map Key	Number of Records	Direction	Distance (mi/ft)	Elev/Diff (ft)	Site	DB
---------	-------------------	-----------	------------------	----------------	------	----

Cleanup Sites from GeoTracker Cleanup Sites Data Download - Regulatory Contacts(as Nov 16 2020)

Contact Type: Regional Board Caseworker
Contact Name: PAUL CHO
Phone No:
Organization Name: LOS ANGELES RWQCB (REGION 4)
Email: pcho@waterboards.ca.gov
Address: 320 W. 4TH ST., SUITE 200
City: LOS ANGELES

Cleanup Program Sites from GeoTracker Search - Regulatory Profile (as of Oct 06, 2020)

Project Status:
CUF Claim:
CUF Priority Assign:
CUF Amount Paid:
Facility Type:
User Defined Beneficial Use:
Designated Beneficial Use: MUN, AGR, IND, PROC
Designated Beneficial Use Desc: Municipal and Domestic Supply, Agricultural Supply, Industrial Service Supply, Industrial Process Supply
Project Oversight Agencies:
Report Link: https://geotracker.waterboards.ca.gov/profile_report?global_id=T10000003006
Cleanup Status Detail: COMPLETED - CASE CLOSED AS OF 3/11/2016
Cleanup History Link: https://geotracker.waterboards.ca.gov/profile_report_include?global_id=T10000003006&tabname=regulatoryhistory
Potential COC: CRUDE OIL, OTHER PETROLEUM
Potential Media of Concern: AQUIFER USED FOR DRINKING WATER SUPPLY, CONTAMINATED SURFACE / STRUCTURE, INDOOR AIR, OTHER GROUNDWATER (USES OTHER THAN DRINKING WATER), SEDIMENTS, SOIL, SOIL VAPOR, SURFACE WATER
GW Monitoring Freq:
DWR GW Sub Basin: Coastal Plain Of Los Angeles - West Coast (4-011.03)
Calwater Watershed Name: Dominguez Channel (411.01)
Post Closure Site Management:
Future Land Use:
Cleanup Oversight Agencies: LOS ANGELES RWQCB (REGION 4) (LEAD) - CASE #: 1260
CASEWORKER: PAUL CHO

Site History:

This project is being managed under SCP Case No. 1264.

Sites from GeoTracker Search - Regulatory Activities (as of Oct 06, 2020)

Action Type: Other Regulatory Actions
Action Date: 3/11/2016
Received Issue Date: 3/11/2016
Action: Closure/No Further Action Letter
Doc Link: http://geotracker.waterboards.ca.gov/view_documents?global_id=T10000003006&enforcement_id=6278960&temptable=ENFORCEMENT

Title Description Comments:

Modification of Requirement and Notice of Violation

Action Type: Other Regulatory Actions
Action Date: 8/25/2011
Received Issue Date: 8/25/2011
Action: Preparation of Record for Appeal/Referral/Petition
Doc Link: http://geotracker.waterboards.ca.gov/view_documents?global_id=T10000003006&enforcement_id=6097246&temptable=ENFORCEMENT

Title Description Comments:

Response to OCC Request for Information

Action Type: Response Requested - Workplans
Action Date: 6/8/2011
Received Issue Date:

Map Key	Number of Records	Direction	Distance (mi/ft)	Elev/Diff (ft)	Site	DB
---------	-------------------	-----------	------------------	----------------	------	----

Action: Site Investigation Workplan
Doc Link:
Title Description Comments:
 Site Investigation Work Plan

Action Type: Enforcement/Orders
Action Date: 5/23/2011
Received Issue Date: 5/23/2011
Action: 13267 Requirement
Doc Link: http://geotracker.waterboards.ca.gov/view_documents?global_id=T10000003006&enforcement_id=6087665&temptable=ENFORCEMENT
Title Description Comments:
 RESPONSE TO CORRESPONDENCE ABOUT A WORK PLAN REQUIRED UNDER CWC SECTION 13267 ORDER DATED APRIL 26, 2011

Action Type: Response Requested - Other
Action Date: 5/6/2011
Received Issue Date: 5/6/2011
Action: Correspondence
Doc Link: https://geotracker.waterboards.ca.gov/view_documents_all?global_id=T10000003006&doc_id=5712731
Title Description Comments:
 Requirement for Technical Report

Action Type: Enforcement/Orders
Action Date: 4/26/2011
Received Issue Date: 4/26/2011
Action: 13267 Requirement
Doc Link: http://geotracker.waterboards.ca.gov/view_documents?global_id=T10000003006&enforcement_id=6085562&temptable=ENFORCEMENT
Title Description Comments:
 Requirement for Technical Report

Sites from GeoTracker Search - Documents (as of Oct 06, 2020)

Document Type: Site Documents
Document Date: 3/11/2016
Submitted:
Submitted By: GREG BISHOP (REGULATOR)
Size :
Title: MODIFICATION OF REQUIREMENT AND NOTICE OF VIOLATION
Title Link: https://geotracker.waterboards.ca.gov/view_documents?global_id=T10000003006&enforcement_id=6278960
Type: CLOSURE/NO FURTHER ACTION LETTER

Document Type: Site Documents
Document Date: 8/25/2011
Submitted:
Submitted By: GREG BISHOP (REGULATOR)
Size :
Title: RESPONSE TO OCC REQUEST FOR INFORMATION
Title Link: https://geotracker.waterboards.ca.gov/view_documents?global_id=T10000003006&enforcement_id=6097246
Type: PREPARATION OF RECORD FOR APPEAL/REFERRAL/PETITION

Document Type: Site Documents
Document Date: 5/23/2011
Submitted:
Submitted By: GREG BISHOP (REGULATOR)
Size :
Title: RESPONSE TO CORRESPONDENCE ABOUT A WORK PLAN REQUIRED UNDER CWC SECTION 13267 ORDER DATED APRIL 26, 2011
Title Link: https://geotracker.waterboards.ca.gov/view_documents?global_id=T10000003006&enforcement_id=6087665
Type: 13267 REQUIREMENT

Document Type: Site Documents
Document Date: 5/6/2011
Submitted:
Submitted By: GREG BISHOP (REGULATOR)
Size :
Title: REQUIREMENT FOR TECHNICAL REPORT
Title Link: https://geotracker.waterboards.ca.gov/view_documents?global_id=T10000003006&document_id=5712731
Type: CORRESPONDENCE

Map Key	Number of Records	Direction	Distance (mi/ft)	Elev/Diff (ft)	Site	DB
---------	-------------------	-----------	------------------	----------------	------	----

Document Type: Site Documents
Document Date: 4/26/2011
Submitted:
Submitted By: GREG BISHOP (REGULATOR)
Size :
Title: REQUIREMENT FOR TECHNICAL REPORT
Title Link: https://geotracker.waterboards.ca.gov/view_documents?global_id=T10000003006&enforcement_id=6085562
Type: 13267 REQUIREMENT

Sites from GeoTracker Search - Cleanup Status History (as of Oct 06, 2020)

Status: Completed - Case Closed
Date : 3/11/2016

Status: Open - Inactive
Date : 2/4/2016

Status: Open - Site Assessment
Date : 2/4/2016

Status: Open - Site Assessment
Date : 5/3/2011

Status: Open - Case Begin Date
Date : 4/26/2011

Sites from GeoTracker Search - Related Cases (as of Oct 06, 2020)

Identifier: T10000003007
Status: COMPLETED - CASE CLOSED
Association: Related Global ID
Description:
Project Name: Shell Pipeline 0367 - Dominguez Channel @ Carson
Project Link: https://geotracker.waterboards.ca.gov/profile_report?global_id=T10000003007
Address: Carson Street
City: CARSON

22	1 of 1	S	0.08 / 434.82	17.84 / 0	TESORO PIPELINE - DOMINGUEZ CHANNEL @ CARSON CARSON STREET CARSON CA 90745	CLEANUP SITES
--------------------	--------	---	---------------	-----------	--	---------------

Global ID: T10000003009
Status: COMPLETED - CASE CLOSED
Status Date: 3/11/2016
Longitude: -118.253700435162
Data Source: Cleanup Program Sites from GeoTracker Search; Cleanup Sites from GeoTracker Cleanup Sites Data Download
Site Facility Type: CLEANUP PROGRAM SITE
County: LOS ANGELES
Latitude: 33.8306402890212

Cleanup Sites from GeoTracker Cleanup Sites Data Download - Facilities Detail(as Nov 16 2020)

RB Case No: 1262
Local Case No:
Begin Date: 4/26/2011
Stop Method:
Lead Agency: LOS ANGELES RWQCB (REGION 4)
Local Agency:
Potential COC:
Potential Media of Concern:
How Discovered:
How Discovered Description:
Stop Description:
Calwater Watershed Name: Dominguez Channel (411.01)
DWR GW Subbasin Name: Coastal Plain Of Los Angeles - West Coast (4-011.03)
Disadvantaged Community:
Site History:

Map Key	Number of Records	Direction	Distance (mi/ft)	Elev/Diff (ft)	Site	DB
---------	-------------------	-----------	------------------	----------------	------	----

Cleanup Sites from GeoTracker Cleanup Sites Data Download - Regulatory Activity(as Nov 16 2020)

Action Type:	ENFORCEMENT
Date :	2016-02-03 00:00:00
Action:	File Review - Closure
Action Type:	RESPONSE
Date :	2014-02-07 00:00:00
Action:	Well Destruction Report
Action Type:	ENFORCEMENT
Date :	2013-12-30 00:00:00
Action:	13267 Requirement
Action Type:	ENFORCEMENT
Date :	2013-05-24 00:00:00
Action:	13267 Requirement
Action Type:	RESPONSE
Date :	2012-05-01 00:00:00
Action:	Monitoring Report - Other
Action Type:	ENFORCEMENT
Date :	2012-02-16 00:00:00
Action:	13267 Requirement
Action Type:	RESPONSE
Date :	2011-11-08 00:00:00
Action:	Request for Closure
Action Type:	RESPONSE
Date :	2011-10-20 00:00:00
Action:	Site Assessment Report
Action Type:	ENFORCEMENT
Date :	2011-08-31 00:00:00
Action:	13267 Requirement
Action Type:	ENFORCEMENT
Date :	2011-08-25 00:00:00
Action:	Preparation of Record for Appeal/Referral/Petition
Action Type:	ENFORCEMENT
Date :	2011-07-12 00:00:00
Action:	13267 Requirement
Action Type:	RESPONSE
Date :	2011-06-08 00:00:00
Action:	Site Investigation Workplan
Action Type:	ENFORCEMENT
Date :	2011-06-08 00:00:00
Action:	13267 Requirement
Action Type:	ENFORCEMENT
Date :	2011-04-26 00:00:00
Action:	13267 Requirement

Cleanup Sites from GeoTracker Cleanup Sites Data Download - Status History(as Nov 16 2020)

Status:	Completed - Case Closed
Status Date:	2016-03-11 00:00:00
Status:	Open - Inactive
Status Date:	2016-03-01 00:00:00
Status:	Open - Site Assessment

Map Key	Number of Records	Direction	Distance (mi/ft)	Elev/Diff (ft)	Site	DB
---------	-------------------	-----------	------------------	----------------	------	----

Status Date: 2011-05-03 00:00:00
Status: Open - Case Begin Date
Status Date: 2011-04-26 00:00:00

Cleanup Sites from GeoTracker Cleanup Sites Data Download - Regulatory Contacts(as Nov 16 2020)

Contact Type: Regional Board Caseworker
Contact Name: PAUL CHO
Phone No:
Organization Name: LOS ANGELES RWQCB (REGION 4)
Email: pcho@waterboards.ca.gov
Address: 320 W. 4TH ST., SUITE 200
City: LOS ANGELES

Cleanup Program Sites from GeoTracker Search - Regulatory Profile (as of Oct 06, 2020)

Project Status:
CUF Claim:
CUF Priority Assign:
CUF Amount Paid:
Facility Type:
User Defined Beneficial Use:
Designated Beneficial Use: MUN, AGR, IND, PROC
Designated Beneficial Use Desc: Municipal and Domestic Supply, Agricultural Supply, Industrial Service Supply, Industrial Process Supply
Project Oversight Agencies:
Report Link: https://geotracker.waterboards.ca.gov/profile_report?global_id=T10000003009
Cleanup Status Detail: COMPLETED - CASE CLOSED AS OF 3/11/2016
Cleanup History Link: https://geotracker.waterboards.ca.gov/profile_report_include?global_id=T10000003009&tabname=regulatoryhistory
Potential COC: NONE SPECIFIED
Potential Media of Concern: NONE SPECIFIED
GW Monitoring Freq:
DWR GW Sub Basin: Coastal Plain Of Los Angeles - West Coast (4-011.03)
Calwater Watershed Name: Dominguez Channel (411.01)
Post Closure Site Management:
Future Land Use:
Cleanup Oversight Agencies: LOS ANGELES RWQCB (REGION 4) (LEAD) - CASE #: 1262
CASEWORKER: PAUL CHO

Site History:

No site history available

Sites from GeoTracker Search - Regulatory Activities (as of Oct 06, 2020)

Action Type: Other Regulatory Actions
Action Date: 2/3/2016
Received Issue Date: 2/3/2016
Action: File Review - Closure
Doc Link: http://geotracker.waterboards.ca.gov/view_documents?global_id=T10000003009&enforcement_id=6275377&temptable=ENFORCEMENT

Title Description Comments:

Merger of Cases into SCP Case No. 1264

Action Type: Response Requested - Reports
Action Date: *2/7/2014
Received Issue Date:
Action: Well Destruction Report
Doc Link:
Title Description Comments:

Well Abandonment Report

Action Type: Enforcement/Orders

Map Key	Number of Records	Direction	Distance (mi/ft)	Elev/Diff (ft)	Site	DB
Action Date:		12/30/2013				
Received Issue Date:		12/30/2013				
Action:		13267 Requirement				
Doc Link:		http://geotracker.waterboards.ca.gov/view_documents?global_id=T10000003009&enforcement_id=6186936&temptable=ENFORCEMENT				
Title Description Comments:						
Approval of Request for Extending the Technical Report Due Date(s) for a Well Abandonment Report						
Action Type:		Enforcement/Orders				
Action Date:		5/24/2013				
Received Issue Date:		5/24/2013				
Action:		13267 Requirement				
Doc Link:		http://geotracker.waterboards.ca.gov/view_documents?global_id=T10000003009&enforcement_id=6160328&temptable=ENFORCEMENT				
Title Description Comments:						
Approval of Well Abandonment Work Plan						
Action Type:		Response Requested - Reports				
Action Date:		5/1/2012				
Received Issue Date:						
Action:		Monitoring Report - Other				
Doc Link:						
Title Description Comments:						
Groundwater Monitoring Report						
Action Type:		Enforcement/Orders				
Action Date:		2/16/2012				
Received Issue Date:		2/16/2012				
Action:		13267 Requirement				
Doc Link:		http://geotracker.waterboards.ca.gov/view_documents?global_id=T10000003009&enforcement_id=6113521&temptable=ENFORCEMENT				
Title Description Comments:						
Groundwater Monitoring Field Schedule						
Action Type:		Response Requested - Other				
Action Date:		11/8/2011				
Received Issue Date:		11/8/2011				
Action:		Request for Closure				
Doc Link:		https://geotracker.waterboards.ca.gov/view_documents_all?global_id=T10000003009&doc_id=5850503				
Title Description Comments:						
Dominguez Channel Release						
Action Type:		Response Requested - Reports				
Action Date:		*10/20/2011				
Received Issue Date:		10/20/2011				
Action:		Site Assessment Report				
Doc Link:		https://geotracker.waterboards.ca.gov/view_documents_all?global_id=T10000003009&doc_id=5716993				
Title Description Comments:						
Well Installation Report						
Action Type:		Enforcement/Orders				
Action Date:		8/31/2011				
Received Issue Date:		8/31/2011				
Action:		13267 Requirement				
Doc Link:		http://geotracker.waterboards.ca.gov/view_documents?global_id=T10000003009&enforcement_id=6097502&temptable=ENFORCEMENT				
Title Description Comments:						
Revised Deadlines for Technical Reporting						

Action Type: Other Regulatory Actions
Action Date: 8/25/2011
Received Issue Date: 8/25/2011
Action: Preparation of Record for Appeal/Referral/Petition
Doc Link: http://geotracker.waterboards.ca.gov/view_documents?global_id=T10000003009&enforcement_id=6097247&temptable=ENFORCEMENT

Title Description Comments:

Response to OCC Request for Information

Action Type: Enforcement/Orders
Action Date: 7/12/2011
Received Issue Date: 7/12/2011
Action: 13267 Requirement
Doc Link: http://geotracker.waterboards.ca.gov/view_documents?global_id=T10000003009&enforcement_id=6091982&temptable=ENFORCEMENT

Title Description Comments:

Approval of Investigation Work Plan

Action Type: Enforcement/Orders
Action Date: 6/8/2011
Received Issue Date: 6/8/2011
Action: 13267 Requirement
Doc Link: http://geotracker.waterboards.ca.gov/view_documents?global_id=T10000003009&enforcement_id=6089128&temptable=ENFORCEMENT

Title Description Comments:

Response to Correspondence about a Work Plan Required

Action Type: Response Requested - Workplans
Action Date: 6/8/2011
Received Issue Date: 6/8/2011
Action: Site Investigation Workplan
Doc Link: https://geotracker.waterboards.ca.gov/view_documents_all?global_id=T10000003009&doc_id=5714881

Title Description Comments:

Work Plan for Soil and Grab Groundwater Sampling between Tesoro Line 21 and the Dominguez Channel Release

Action Type: Response Requested - Workplans
Action Date: 6/8/2011
Received Issue Date: 6/8/2011
Action: Site Investigation Workplan
Doc Link:

Title Description Comments:

Action Type: Enforcement/Orders
Action Date: 4/26/2011
Received Issue Date: 4/26/2011
Action: 13267 Requirement
Doc Link: http://geotracker.waterboards.ca.gov/view_documents?global_id=T10000003009&enforcement_id=6085582&temptable=ENFORCEMENT

Title Description Comments:

Requirement for Technical Report

Sites from GeoTracker Search - Documents (as of Oct 06, 2020)

Document Type: Site Documents **Submitted:**

Map Key	Number of Records	Direction	Distance (mi/ft)	Elev/Diff (ft)	Site	DB
Document Date:	2/3/2016				Submitted By: GREG BISHOP (REGULATOR)	
Size :						
Title:					MERGER OF CASES INTO SCP CASE NO. 1264	
Title Link:					https://geotracker.waterboards.ca.gov/view_documents?global_id=T10000003009&enforcement_id=6275377	
Type:					FILE REVIEW - CLOSURE	
Document Type:	Site Documents				Submitted:	
Document Date:	1/21/2014*				Submitted By: MIGUEL TSENG (AUTH_RP)	
Size :	2,703 KB					
Title:					DOMINGUEZ CHANNEL 1Q14 WELL ABANDONMENT GEO_REOPORT	
Title Link:					http://geotracker.waterboards.ca.gov/esi/uploads/geo_report/8594124972/T10000003009.PDF	
Type:					WELL DESTRUCTION REPORT	
Document Type:	Site Documents				Submitted:	
Document Date:	12/30/2013				Submitted By: GREG BISHOP (REGULATOR)	
Size :						
Title:					APPROVAL OF REQUEST FOR EXTENDING THE TECHNICAL REPORT DUE DATE(S) FOR A WELL ABANDONMENT REPORT	
Title Link:					https://geotracker.waterboards.ca.gov/view_documents?global_id=T10000003009&enforcement_id=6186936	
Type:					13267 REQUIREMENT	
Document Type:	Site Documents				Submitted:	
Document Date:	5/24/2013				Submitted By: GREG BISHOP (REGULATOR)	
Size :						
Title:					APPROVAL OF WELL ABANDONMENT WORK PLAN	
Title Link:					https://geotracker.waterboards.ca.gov/view_documents?global_id=T10000003009&enforcement_id=6160328	
Type:					13267 REQUIREMENT	
Document Type:	Site Documents				Submitted:	
Document Date:	11/5/2012*				Submitted By: MIGUEL TSENG (AUTH_RP)	
Size :	1,291 KB					
Title:					DOMINGUEZ CHANNEL 4Q12 WELL ABANDONMENT GEO_REPORT	
Title Link:					http://geotracker.waterboards.ca.gov/esi/uploads/geo_report/6774733781/T10000003009.PDF	
Type:					WELL DESTRUCTION WORKPLAN	
Document Type:	Monitoring Reports				Submitted:	
Document Date:	5/1/2012				Submitted By: MIGUEL TSENG (AUTH_RP)	
Size :	8,972 KB					
Title:					DOMINGUEZ CHANNEL 1Q12 GEO_REPORT	
Title Link:					http://geotracker.waterboards.ca.gov/esi/uploads/geo_report/9876972973/T10000003009.PDF	
Type:					MONITORING REPORT - QUARTERLY	
Document Type:	Site Documents				Submitted:	
Document Date:	2/16/2012				Submitted By: GREG BISHOP (REGULATOR)	
Size :						
Title:					GROUNDWATER MONITORING FIELD SCHEDULE	
Title Link:					https://geotracker.waterboards.ca.gov/view_documents?global_id=T10000003009&enforcement_id=6113521	
Type:					13267 REQUIREMENT	
Document Type:	Site Documents				Submitted:	
Document Date:	11/8/2011				Submitted By: GREG BISHOP (REGULATOR)	
Size :						
Title:					DOMINGUEZ CHANNEL RELEASE	
Title Link:					https://geotracker.waterboards.ca.gov/view_documents?global_id=T10000003009&document_id=5850503	
Type:					REQUEST FOR CLOSURE	
Document Type:	Site Documents				Submitted:	
Document Date:	10/20/2011				Submitted By: MIGUEL TSENG (AUTH_RP)	
Size :	12,622 KB					
Title:					DOMINGUEZ CHANNEL TECHNICAL REPORT	
Title Link:					http://geotracker.waterboards.ca.gov/esi/uploads/geo_report/9889921069/T10000003009.PDF	
Type:					SITE INVESTIGATION	
Document Type:	Site Documents				Submitted:	
Document Date:	8/31/2011				Submitted By: GREG BISHOP (REGULATOR)	
Size :						
Title:					REVISED DEADLINES FOR TECHNICAL REPORTING	
Title Link:					https://geotracker.waterboards.ca.gov/view_documents?global_id=T10000003009&enforcement_id=6097502	
Type:					13267 REQUIREMENT	

Map Key	Number of Records	Direction	Distance (mi/ft)	Elev/Diff (ft)	Site	DB
---------	-------------------	-----------	------------------	----------------	------	----

Document Type: Site Documents
Document Date: 8/25/2011
Submitted:
Submitted By: GREG BISHOP (REGULATOR)
Size :
Title: RESPONSE TO OCC REQUEST FOR INFORMATION
Title Link: https://geotracker.waterboards.ca.gov/view_documents?global_id=T10000003009&enforcement_id=6097247
Type: PREPARATION OF RECORD FOR APPEAL/REFERRAL/PETITION

Document Type: Site Documents
Document Date: 7/12/2011
Submitted:
Submitted By: GREG BISHOP (REGULATOR)
Size :
Title: APPROVAL OF INVESTIGATION WORK PLAN
Title Link: https://geotracker.waterboards.ca.gov/view_documents?global_id=T10000003009&enforcement_id=6091982
Type: 13267 REQUIREMENT

Document Type: Site Documents
Document Date: 6/8/2011
Submitted:
Submitted By: GREG BISHOP (REGULATOR)
Size :
Title: RESPONSE TO CORRESPONDENCE ABOUT A WORK PLAN REQUIRED
Title Link: https://geotracker.waterboards.ca.gov/view_documents?global_id=T10000003009&enforcement_id=6089128
Type: 13267 REQUIREMENT

Document Type: Site Documents
Document Date: 6/8/2011
Submitted:
Submitted By: GREG BISHOP (REGULATOR)
Size :
Title: WORK PLAN FOR SOIL AND GRAB GROUNDWATER SAMPLING BETWEEN TESORO LINE 21 AND THE DOMINGUEZ CHANNEL RELEASE
Title Link: https://geotracker.waterboards.ca.gov/view_documents?global_id=T10000003009&document_id=5714881
Type: SITE INVESTIGATION WORKPLAN

Document Type: Site Documents
Document Date: 4/26/2011
Submitted:
Submitted By: GREG BISHOP (REGULATOR)
Size :
Title: REQUIREMENT FOR TECHNICAL REPORT
Title Link: https://geotracker.waterboards.ca.gov/view_documents?global_id=T10000003009&enforcement_id=6085582
Type: 13267 REQUIREMENT

Sites from GeoTracker Search - Site Maps (as of Oct 06, 2020)

Title: DOMINGUEZ CHANNEL MW-2 BORING LOG (MW-2)
Submitted By: MIGUEL TSENG (AUTH_RP)
Size : 294 KB
Submitted: 9/7/2011
Link: https://geotracker.waterboards.ca.gov/esi/uploads/geo_bore/1678725481/T10000003009.PDF

Title: DOMINGUEZ CHANNEL MW-1 BORING LOG (MW-1)
Submitted By: MIGUEL TSENG (AUTH_RP)
Size : 287 KB
Submitted: 9/7/2011
Link: https://geotracker.waterboards.ca.gov/esi/uploads/geo_bore/5396748363/T10000003009.PDF

Sites from GeoTracker Search - Cleanup Status History (as of Oct 06, 2020)

Status: Completed - Case Closed
Date : 3/11/2016

Status: Open - Inactive
Date : 3/1/2016

Status: Open - Site Assessment
Date : 5/3/2011

Status: Open - Case Begin Date
Date : 4/26/2011

Sites from GeoTracker Search - Related Cases (as of Oct 06, 2020)

Identifier: T10000003007
Address: Carson Street

Map Key	Number of Records	Direction	Distance (mi/ft)	Elev/Diff (ft)	Site	DB
---------	-------------------	-----------	------------------	----------------	------	----

Status: COMPLETED - CASE CLOSED
Association: Related Global ID
Description:
Project Name: Shell Pipeline 0367 - Dominguez Channel @ Carson
Project Link: https://geotracker.waterboards.ca.gov/profile_report?global_id=T10000003007

23	1 of 1	NNE	0.09 / 460.33	16.52 / -1	J & M PERALTA FARMS 21420 PERRY ST CARSON CA 90745	LA COUNTY CUPA
--------------------	--------	-----	---------------	------------	--	----------------

Facility ID: FA0020586
CERS ID: 0

Inactive Facility Details

PE: 3001

24	1 of 3	N	0.09 / 461.01	17.48 / 0	SEA CREST PARCEL (A.K.A. PERRY STREET INVESTIGATION AREA) INTERSECTION OF ALVAR STREET AND WINGATE STREET, BORDERED TO THE EAST BY PERRY STREET CARSON CA 90745	VCP
--------------------	--------	---	---------------	-----------	---	-----

Estor/EPA ID: 60000140 Site Code: 401295 Nat Priority List: NO Acres: 1 ACRES Special Program: Funding: SITE PROPONENT Assembly District: 64 Senate District: 35 School District: APN: NONE SPECIFIED Cleanup Status: CERTIFIED O&M - LAND USE RESTRICTIONS ONLY AS OF 5/14/2012 Cleanup Oversight Agencies: DTSC - SITE CLEANUP PROGRAM - LEAD AGENCY Site Type: VOLUNTARY CLEANUP Office: CLEANUP CYPRESS Past Use that Caused Contam: AGRICULTURAL - LIVESTOCK Potential Media Affected: SOIL Site History:	Permit Renewal Lead: Project Manager: Supervisor: JOHN SCANDURA Public Partici Splst: Census Tract: 6037543306 County: LOS ANGELES Latitude: 33.83396 Longitude: -118.25367
---	--

The site has been proposed for housing development and DTSC is reviewing the additional site assessment workplan.

The Site is owned by Triton Diagnostics, Inc. Extensive soil, soil vapor, and groundwater sampling on the subject property has identified petroleum hydrocarbon impact along the front 4 lots that border Perry Street. According to information provided by the Proponent in the Application, the remaining back 5 lots have not been impacted. The maximum concentration of benzene detected at the Site is 5.3 milligrams per kilogram (mg/kg).

The Site consists of a half-acre parcel, located in an area, which surrounded by residential developments. This Site is currently vacant (with a native grass cover) and surrounded by a chain link fence and is currently graded for residential pad placement. Residential development is planned for the Site.

The subject property was once part of a larger agricultural land use through the 1980's. This operation was ceased and the land sold off to facilitate residential land uses.

Potential Contaminant of Concern:

BENZ[A]ANTHRACENE, POLYCHLORINATED BIPHENYLS (PCBS), POLYNUCLEAR AROMATIC HYDROCARBONS (PAHS), VOLATILE ORGANICS (8260B VOCS)

Status: CERTIFIED O&M - LAND USE RESTRICTIONS ONLY - LAND USE RESTRICTIONS
Program Type: VOLUNTARY CLEANUP
CalEnviroScreen Score: 91-95%
Summary Link: http://www.envirostor.dtsc.ca.gov/public/profile_report?global_id=60000140

Map Key	Number of Records	Direction	Distance (mi/ft)	Elev/Diff (ft)	Site	DB
----------------	--------------------------	------------------	-------------------------	-----------------------	-------------	-----------

Land Use Restrictions

Site Management Requirements: NONE SPECIFIED
Title: Land Use Covenant
Title Link: http://www.envirostor.dtsc.ca.gov/public/final_documents2?cmd=radocuments&global_id=60000140&enforcement_id=60261524
Date Recorded: 1/17/2012

Completed Activities

Title: Sea Crest RA Completion Report
Title Link: http://www.envirostor.dtsc.ca.gov/public/final_documents2?global_id=60000140&doc_id=6016962
Area Name:
Area Link:
Sub Area:
Sub Area Link:
Document Type: Removal Action Completion Report
Date Completed: 1/24/2011
Comments: RACR approved. Land use covenant needed for parcel #6 to prevent excavation below 7.5 feet.

Title: Notice of Exemption
Title Link: http://www.envirostor.dtsc.ca.gov/public/final_documents2?global_id=60000140&enforcement_id=60194102
Area Name:
Area Link:
Sub Area:
Sub Area Link:
Document Type: CEQA - Notice of Exemption
Date Completed: 6/7/2010
Comments: Notice of Exemption approved.

Title: Sea Crest Removal Action Workplan
Title Link: http://www.envirostor.dtsc.ca.gov/public/final_documents2?global_id=60000140&doc_id=6016967
Area Name:
Area Link:
Sub Area:
Sub Area Link:
Document Type: Removal Action Workplan
Date Completed: 6/7/2010
Comments: Public comments addressed, Removal Action Workplan approved.

Title: PEA Work Plan
Title Link: http://www.envirostor.dtsc.ca.gov/public/final_documents2?global_id=60000140&doc_id=6011610
Area Name:
Area Link:
Sub Area:
Sub Area Link:
Document Type: Preliminary Endangerment Assessment Workplan
Date Completed: 12/14/2006
Comments: PEA Workplan approved.

Title: Certification
Title Link: http://www.envirostor.dtsc.ca.gov/public/final_documents2?global_id=60000140&enforcement_id=60281219
Area Name:
Area Link:
Sub Area:
Sub Area Link:
Document Type: Certification
Date Completed: 3/15/2012
Comments:

Title: Draft Report of Findings and Remedial Assessment, Volumes 1,2, June 2007
Title Link: http://www.envirostor.dtsc.ca.gov/public/final_documents2?global_id=60000140&doc_id=6015977
Area Name:
Area Link:
Sub Area:
Sub Area Link:

Map Key	Number of Records	Direction	Distance (mi/ft)	Elev/Diff (ft)	Site	DB
<hr/>						
Document Type:	Preliminary Endangerment Assessment Report					
Date Completed:	9/24/2008					
Comments:	DTSC approved the document. RWQCB retains jurisdiction over the Perry Street area groundwater.					
Title:	Annual Cost Estimate					
Title Link:	http://www.envirostor.dtsc.ca.gov/public/final_documents2?global_id=60000140&enforcement_id=60282003					
Area Name:						
Area Link:						
Sub Area:						
Sub Area Link:						
Document Type:	Annual Oversight Cost Estimate					
Date Completed:	10/24/2011					
Comments:						
Title:	Land Use Covenant					
Title Link:	http://www.envirostor.dtsc.ca.gov/public/final_documents2?global_id=60000140&enforcement_id=60261524					
Area Name:						
Area Link:						
Sub Area:						
Sub Area Link:						
Document Type:	Land Use Restriction					
Date Completed:	1/17/2012					
Comments:	Land Use Covenant Recorded by County					
Title:	2008 Annual Cost Estimate: Sea Crest Parcel, Carson California					
Title Link:	http://www.envirostor.dtsc.ca.gov/public/final_documents2?global_id=60000140&enforcement_id=6012249					
Area Name:						
Area Link:						
Sub Area:						
Sub Area Link:						
Document Type:	Correspondence					
Date Completed:	12/7/2007					
Comments:	DTSC sent to RP letter: 2008 ANNUAL COST ESTIMATE: SEA CREST PARCEL PART OF THE PERRY STREET INVESTIGATION AREA; CARSON, CALIFORNIA.					
Title:	Voluntary Cleanup Agreement					
Title Link:	http://www.envirostor.dtsc.ca.gov/public/final_documents2?global_id=60000140&enforcement_id=6011008					
Area Name:						
Area Link:						
Sub Area:						
Sub Area Link:						
Document Type:	Standard Voluntary Agreement					
Date Completed:	1/10/2006					
Comments:	Voluntary Agreement was fully executed.					
Title:	Annual Cost Estimate					
Title Link:	http://www.envirostor.dtsc.ca.gov/public/final_documents2?global_id=60000140&enforcement_id=6017571					
Area Name:						
Area Link:						
Sub Area:						
Sub Area Link:						
Document Type:	Annual Oversight Cost Estimate					
Date Completed:	10/12/2009					
Comments:						

24	2 of 3	N	0.09 / 461.01	17.48 / 0	SEA CREST PARCEL (A.K.A. PERRY STREET INVESTIGATION AREA) INTERSECTION OF ALVAR STREET AND WINGATE STREET, BORDERED TO THE EAST BY PERRY STREET CARSON CA 90745	LUR
--------------------	--------	---	------------------	--------------	---	-----

Estor/EPA ID: 60000140
Site Code: 401295
Nat Priority List: NO
Acres: 1 ACRES

Permit Renewal Lead:
Project Manager:
Supervisor: JOHN SCANDURA
Public Partici Spclst:

Map Key	Number of Records	Direction	Distance (mi/ft)	Elev/Diff (ft)	Site	DB
---------	-------------------	-----------	------------------	----------------	------	----

Special Program:					Census Tract:	6037543306
Funding:	SITE PROPONENT				County:	LOS ANGELES
Assembly District:	64				Latitude:	33.83396
Senate District:	35				Longitude:	-118.25367
School District:						
APN:	NONE SPECIFIED					
Cleanup Status:	CERTIFIED O&M - LAND USE RESTRICTIONS ONLY AS OF 5/14/2012					
Cleanup Oversight Agencies:	DTSC - SITE CLEANUP PROGRAM - LEAD AGENCY					
Site Type:	VOLUNTARY CLEANUP					
Office:	CLEANUP CYPRESS					
Past Use that Caused Contam:	AGRICULTURAL - LIVESTOCK					
Potential Media Affected:	SOIL					
Potential Contaminant of Concern:						

BENZ[A]ANTHRACENE, POLYCHLORINATED BIPHENYLS (PCBS), POLYNUCLEAR AROMATIC HYDROCARBONS (PAHS), VOLATILE ORGANICS (8260B VOCS)

Site History:

The site has been proposed for housing development and DTSC is reviewing the additional site assessment workplan.

The Site is owned by Triton Diagnostics, Inc. Extensive soil, soil vapor, and groundwater sampling on the subject property has identified petroleum hydrocarbon impact along the front 4 lots that border Perry Street. According to information provided by the Proponent in the Application, the remaining back 5 lots have not been impacted. The maximum concentration of benzene detected at the Site is 5.3 milligrams per kilogram (mg/kg).

The Site consists of a half-acre parcel, located in an area, which surrounded by residential developments. This Site is currently vacant (with a native grass cover) and surrounded by a chain link fence and is currently graded for residential pad placement. Residential development is planned for the Site.

The subject property was once part of a larger agricultural land use through the 1980's. This operation was ceased and the land sold off to facilitate residential land uses.

Status:	CERTIFIED O&M - LAND USE RESTRICTIONS ONLY - LAND USE RESTRICTIONS
Program Type:	VOLUNTARY CLEANUP
CalEnviroScreen Score:	91-95%
Summary Link:	http://www.envirostor.dtsc.ca.gov/public/profile_report?global_id=60000140

Land Use Restrictions

Site Management Requirements:	NONE SPECIFIED
Title:	Land Use Covenant
Title Link:	http://www.envirostor.dtsc.ca.gov/public/final_documents2?cmd=radocuments&global_id=60000140&enforcement_id=60261524
Date Recorded:	1/17/2012

Completed Activities

Title:	PEA Work Plan
Title Link:	http://www.envirostor.dtsc.ca.gov/public/final_documents2?global_id=60000140&doc_id=6011610
Area Name:	
Area Link:	
Sub Area:	
Sub Area Link:	
Document Type:	Preliminary Endangerment Assessment Workplan
Date Completed:	12/14/2006
Comments:	PEA Workplan approved.

Title:	Annual Cost Estimate
Title Link:	http://www.envirostor.dtsc.ca.gov/public/final_documents2?global_id=60000140&enforcement_id=6017571
Area Name:	
Area Link:	
Sub Area:	
Sub Area Link:	
Document Type:	Annual Oversight Cost Estimate
Date Completed:	10/12/2009
Comments:	

Map Key	Number of Records	Direction	Distance (mi/ft)	Elev/Diff (ft)	Site	DB
Title:					Land Use Covenant	
Title Link:					http://www.envirostor.dtsc.ca.gov/public/final_documents2?global_id=60000140&enforcement_id=60261524	
Area Name:						
Area Link:						
Sub Area:						
Sub Area Link:						
Document Type:					Land Use Restriction	
Date Completed:					1/17/2012	
Comments:					Land Use Covenant Recorded by County	
Title:					2008 Annual Cost Estimate: Sea Crest Parcel, Carson California	
Title Link:					http://www.envirostor.dtsc.ca.gov/public/final_documents2?global_id=60000140&enforcement_id=6012249	
Area Name:						
Area Link:						
Sub Area:						
Sub Area Link:						
Document Type:					Correspondence	
Date Completed:					12/7/2007	
Comments:					DTSC sent to RP letter: 2008 ANNUAL COST ESTIMATE: SEA CREST PARCEL PART OF THE PERRY STREET INVESTIGATION AREA; CARSON, CALIFORNIA.	
Title:					Certification	
Title Link:					http://www.envirostor.dtsc.ca.gov/public/final_documents2?global_id=60000140&enforcement_id=60281219	
Area Name:						
Area Link:						
Sub Area:						
Sub Area Link:						
Document Type:					Certification	
Date Completed:					3/15/2012	
Comments:						
Title:					Voluntary Cleanup Agreement	
Title Link:					http://www.envirostor.dtsc.ca.gov/public/final_documents2?global_id=60000140&enforcement_id=6011008	
Area Name:						
Area Link:						
Sub Area:						
Sub Area Link:						
Document Type:					Standard Voluntary Agreement	
Date Completed:					1/10/2006	
Comments:					Voluntary Agreement was fully executed.	
Title:					Sea Crest Removal Action Workplan	
Title Link:					http://www.envirostor.dtsc.ca.gov/public/final_documents2?global_id=60000140&doc_id=6016957	
Area Name:						
Area Link:						
Sub Area:						
Sub Area Link:						
Document Type:					Removal Action Workplan	
Date Completed:					6/7/2010	
Comments:					Public comments addressed, Removal Action Workplan approved.	
Title:					Sea Crest RA Completion Report	
Title Link:					http://www.envirostor.dtsc.ca.gov/public/final_documents2?global_id=60000140&doc_id=6016962	
Area Name:						
Area Link:						
Sub Area:						
Sub Area Link:						
Document Type:					Removal Action Completion Report	
Date Completed:					1/24/2011	
Comments:					RACR approved. Land use covenant needed for parcel #6 to prevent excavation below 7.5 feet.	
Title:					Notice of Exemption	
Title Link:					http://www.envirostor.dtsc.ca.gov/public/final_documents2?global_id=60000140&enforcement_id=60194102	
Area Name:						
Area Link:						
Sub Area:						
Sub Area Link:						
Document Type:					CEQA - Notice of Exemption	

Map Key	Number of Records	Direction	Distance (mi/ft)	Elev/Diff (ft)	Site	DB
Date Completed:		6/7/2010				
Comments:		Notice of Exemption approved.				
Title:		Annual Cost Estimate				
Title Link:		http://www.envirostor.dtsc.ca.gov/public/final_documents2?global_id=60000140&enforcement_id=60282003				
Area Name:						
Area Link:						
Sub Area:						
Sub Area Link:						
Document Type:		Annual Oversight Cost Estimate				
Date Completed:		10/24/2011				
Comments:						
Title:		Draft Report of Findings and Remedial Assessment, Volumes 1 ,2, June 2007				
Title Link:		http://www.envirostor.dtsc.ca.gov/public/final_documents2?global_id=60000140&doc_id=6015977				
Area Name:						
Area Link:						
Sub Area:						
Sub Area Link:						
Document Type:		Preliminary Endangerment Assessment Report				
Date Completed:		9/24/2008				
Comments:		DTSC approved the document. RWQCB retains jurisdiction over the Perry Street area groundwater.				

24	3 of 3	N	0.09 / 461.01	17.48 / 0	SEA CREST PARCEL (A.K.A. PERRY STREET INVESTIGATION AREA) INTERSECTION OF ALVAR STREET AND WINGATE STREET, BORDERED TO THE EAST BY PERRY STREET CARSON CA 90745	ENVIROSTOR
--------------------	--------	---	------------------	--------------	--	------------

Estor/EPA ID:	60000140	Assembly District:	64
Site Code:	401295	Senate District:	35
Nat Priority List:	NO	Permit Renewal Lead:	
APN:	NONE SPECIFIED	Public Partici Spclst:	
Census Tract:	6037543306	Project Manager:	
Site Type:	VOLUNTARY CLEANUP	County:	LOS ANGELES
Address Description:	INTERSECTION OF ALVAR STREET AND WINGATE STREET, BORDERED TO THE EAST BY PERRY STREET	Latitude:	33.83396
Office:	CLEANUP CYPRESS	Longitude:	-118.25367
Special Program:		Acres:	1 ACRES
Funding:	SITE PROPONENT	Supervisor:	JOHN SCANDURA
Cleanup Status:	CERTIFIED O&M - LAND USE RESTRICTIONS ONLY AS OF 5/14/2012		
Cleanup Oversight Agencies:	DTSC - SITE CLEANUP PROGRAM - LEAD AGENCY		
School District:			
Past Use that Caused Contam:	AGRICULTURAL - LIVESTOCK		
Potential Media Affected:	SOIL		
Potential Contamin of Concern:			

BENZ[A]ANTHRACENE, POLYCHLORINATED BIPHENYLS (PCBS), POLYNUCLEAR AROMATIC HYDROCARBONS (PAHS), VOLATILE ORGANICS (8260B VOCS)

Site History:

The site has been proposed for housing development and DTSC is reviewing the additional site assessment workplan.

The Site is owned by Triton Diagnostics, Inc. Extensive soil, soil vapor, and groundwater sampling on the subject property has identified petroleum hydrocarbon impact along the front 4 lots that border Perry Street. According to information provided by the Proponent in the Application, the remaining back 5 lots have not been impacted. The maximum concentration of benzene detected at the Site is 5.3 milligrams per kilogram (mg/kg).

The Site consists of a half-acre parcel, located in an area, which surrounded by residential developments. This Site is currently vacant (with a native grass cover) and surrounded by a chain link fence and is currently graded for residential pad placement. Residential development is planned for the Site.

The subject property was once part of a larger agricultural land use through the 1980's. This operation was ceased and the land sold off to facilitate residential land uses.

Map Key	Number of Records	Direction	Distance (mi/ft)	Elev/Diff (ft)	Site	DB
Status: A2 Program Type: CalEnviroScreen Score: Summary Link:		CERTIFIED O&M - LAND USE RESTRICTIONS ONLY - LAND USE RESTRICTIONS VOLUNTARY CLEANUP 91-95% http://www.envirostor.dtsc.ca.gov/public/profile_report?global_id=60000140				
<u>Land Use Restrictions</u>						
Site Management Requirements: Title: Title Link: Date Recorded:		NONE SPECIFIED Land Use Covenant http://www.envirostor.dtsc.ca.gov/public/final_documents2?cmd=radocuments&global_id=60000140&enforcement_id=60261524 1/17/2012				
<u>Completed Activities</u>						
Title: Title Link: Area Name: Area Link: Sub Area: Sub Area Link: Document Type: Date Completed: Comments:		Sea Crest RA Completion Report http://www.envirostor.dtsc.ca.gov/public/final_documents2?global_id=60000140&doc_id=6016962 Removal Action Completion Report 1/24/2011 RACR approved. Land use covenant needed for parcel #6 to prevent excavation below 7.5 feet.				
Title: Title Link: Area Name: Area Link: Sub Area: Sub Area Link: Document Type: Date Completed: Comments:		Draft Report of Findings and Remedial Assessment, Volumes 1 ,2, June 2007 http://www.envirostor.dtsc.ca.gov/public/final_documents2?global_id=60000140&doc_id=6015977 Preliminary Endangerment Assessment Report 9/24/2008 DTSC approved the document. RWQCB retains jurisdiction over the Perry Street area groundwater.				
Title: Title Link: Area Name: Area Link: Sub Area: Sub Area Link: Document Type: Date Completed: Comments:		Certification http://www.envirostor.dtsc.ca.gov/public/final_documents2?global_id=60000140&enforcement_id=60281219 Certification 3/15/2012				
Title: Title Link: Area Name: Area Link: Sub Area: Sub Area Link: Document Type: Date Completed: Comments:		Notice of Exemption http://www.envirostor.dtsc.ca.gov/public/final_documents2?global_id=60000140&enforcement_id=60194102 CEQA - Notice of Exemption 6/7/2010 Notice of Exemption approved.				
Title: Title Link: Area Name: Area Link: Sub Area: Sub Area Link: Document Type: Date Completed: Comments:		PEA Work Plan http://www.envirostor.dtsc.ca.gov/public/final_documents2?global_id=60000140&doc_id=6011610 Preliminary Endangerment Assessment Workplan 12/14/2006 PEA Workplan approved.				
Title:		Voluntary Cleanup Agreement				

Map Key	Number of Records	Direction	Distance (mi/ft)	Elev/Diff (ft)	Site	DB
<p>Title Link: http://www.envirostor.dtsc.ca.gov/public/final_documents2?global_id=60000140&enforcement_id=6011008</p> <p>Area Name:</p> <p>Area Link:</p> <p>Sub Area:</p> <p>Sub Area Link:</p> <p>Document Type: Standard Voluntary Agreement</p> <p>Date Completed: 1/10/2006</p> <p>Comments: Voluntary Agreement was fully executed.</p>						
<p>Title: Annual Cost Estimate</p> <p>Title Link: http://www.envirostor.dtsc.ca.gov/public/final_documents2?global_id=60000140&enforcement_id=6017571</p> <p>Area Name:</p> <p>Area Link:</p> <p>Sub Area:</p> <p>Sub Area Link:</p> <p>Document Type: Annual Oversight Cost Estimate</p> <p>Date Completed: 10/12/2009</p> <p>Comments:</p>						
<p>Title: Land Use Covenant</p> <p>Title Link: http://www.envirostor.dtsc.ca.gov/public/final_documents2?global_id=60000140&enforcement_id=60261524</p> <p>Area Name:</p> <p>Area Link:</p> <p>Sub Area:</p> <p>Sub Area Link:</p> <p>Document Type: Land Use Restriction</p> <p>Date Completed: 1/17/2012</p> <p>Comments: Land Use Covenant Recorded by County</p>						
<p>Title: Annual Cost Estimate</p> <p>Title Link: http://www.envirostor.dtsc.ca.gov/public/final_documents2?global_id=60000140&enforcement_id=60282003</p> <p>Area Name:</p> <p>Area Link:</p> <p>Sub Area:</p> <p>Sub Area Link:</p> <p>Document Type: Annual Oversight Cost Estimate</p> <p>Date Completed: 10/24/2011</p> <p>Comments:</p>						
<p>Title: 2008 Annual Cost Estimate: Sea Crest Parcel, Carson California</p> <p>Title Link: http://www.envirostor.dtsc.ca.gov/public/final_documents2?global_id=60000140&enforcement_id=6012249</p> <p>Area Name:</p> <p>Area Link:</p> <p>Sub Area:</p> <p>Sub Area Link:</p> <p>Document Type: Correspondence</p> <p>Date Completed: 12/7/2007</p> <p>Comments: DTSC sent to RP letter: 2008 ANNUAL COST ESTIMATE: SEA CREST PARCEL PART OF THE PERRY STREET INVESTIGATION AREA; CARSON, CALIFORNIA.</p>						
<p>Title: Sea Crest Removal Action Workplan</p> <p>Title Link: http://www.envirostor.dtsc.ca.gov/public/final_documents2?global_id=60000140&doc_id=6016957</p> <p>Area Name:</p> <p>Area Link:</p> <p>Sub Area:</p> <p>Sub Area Link:</p> <p>Document Type: Removal Action Workplan</p> <p>Date Completed: 6/7/2010</p> <p>Comments: Public comments addressed, Removal Action Workplan approved.</p>						

[25](#) 1 of 1 SSE 0.10 / 523.20 16.55 / -1 **DOMINGUEZ CHANNEL @ CARSON STREET (RELLC)
N/A CARSON STREET
CARSON CA 90745** **CLEANUP SITES**

Global ID: T10000003058 **Site Facility Type:** CLEANUP PROGRAM SITE
Status: OPEN - SITE ASSESSMENT **County:** LOS ANGELES
Status Date: 2/10/2016 **Latitude:** 33.8303996564984

Map Key	Number of Records	Direction	Distance (mi/ft)	Elev/Diff (ft)	Site	DB
---------	-------------------	-----------	------------------	----------------	------	----

Longitude: -118.252973556519
 Data Source: Cleanup Program Sites from GeoTracker Search; Cleanup Sites from GeoTracker Cleanup Sites Data Download

Cleanup Sites from GeoTracker Cleanup Sites Data Download - Facilities Detail(as Nov 16 2020)

RB Case No: 1264
Local Case No:
Begin Date: 6/14/2011
Stop Method:
Lead Agency: LOS ANGELES RWQCB (REGION 4)
Local Agency:
Potential COC: Gasoline, Other Petroleum
Potential Media of Concern: Contaminated Surface / Structure, Other Groundwater (uses other than drinking water), Sediments, Soil, Soil Vapor, Surface water, Under Investigation
How Discovered:
How Discovered Description:
Stop Description:
Calwater Watershed Name: Dominguez Channel (411.01)
DWR GW Subbasin Name: Coastal Plain Of Los Angeles - West Coast (4-011.03)
Disadvantaged Community:
Site History:

A petroleum sheen appeared on the surface of the Dominguez Channel, approximately 400 feet south of Carson Street in Carson, in January 2011. Investigation is mostly complete. LNAPL is being recovered in wells adjacent to the channel to prevent a recurrence of the sheen. Additional remediation measure are being explored.

Cleanup Sites from GeoTracker Cleanup Sites Data Download - Regulatory Activity(as Nov 16 2020)

Action Type: RESPONSE
Date : 2020-08-15 00:00:00
Action: Monitoring Report - Other

Action Type: RESPONSE
Date : 2020-07-15 00:00:00
Action: Monitoring Report - Other

Action Type: RESPONSE
Date : 2020-06-15 00:00:00
Action: Monitoring Report - Other

Action Type: RESPONSE
Date : 2020-05-15 00:00:00
Action: Monitoring Report - Other

Action Type: RESPONSE
Date : 2020-04-07 00:00:00
Action: Monitoring Report - Other

Action Type: RESPONSE
Date : 2020-03-15 00:00:00
Action: Monitoring Report - Other

Action Type: RESPONSE
Date : 2020-03-08 00:00:00
Action: Monitoring Report - Other

Action Type: RESPONSE
Date : 2020-02-06 00:00:00
Action: Monitoring Report - Other

Action Type: RESPONSE
Date : 2020-01-08 00:00:00
Action: Monitoring Report - Other

Action Type: RESPONSE
Date : 2019-12-08 00:00:00

Map Key	Number of Records	Direction	Distance (mi/ft)	Elev/Diff (ft)	Site	DB
Action:					Monitoring Report - Other	
Action Type:					RESPONSE	
Date :					2019-11-08 00:00:00	
Action:					Monitoring Report - Other	
Action Type:					RESPONSE	
Date :					2019-10-08 00:00:00	
Action:					Monitoring Report - Other	
Action Type:					RESPONSE	
Date :					2019-09-08 00:00:00	
Action:					Monitoring Report - Other	
Action Type:					RESPONSE	
Date :					2019-08-08 00:00:00	
Action:					Monitoring Report - Other	
Action Type:					RESPONSE	
Date :					2019-07-08 00:00:00	
Action:					Monitoring Report - Other	
Action Type:					RESPONSE	
Date :					2019-06-08 00:00:00	
Action:					Monitoring Report - Other	
Action Type:					RESPONSE	
Date :					2019-05-07 00:00:00	
Action:					Monitoring Report - Other	
Action Type:					RESPONSE	
Date :					2019-04-08 00:00:00	
Action:					Monitoring Report - Other	
Action Type:					RESPONSE	
Date :					2019-03-08 00:00:00	
Action:					Monitoring Report - Other	
Action Type:					RESPONSE	
Date :					2019-02-08 00:00:00	
Action:					Monitoring Report - Other	
Action Type:					RESPONSE	
Date :					2019-01-09 00:00:00	
Action:					Monitoring Report - Other	
Action Type:					RESPONSE	
Date :					2018-12-08 00:00:00	
Action:					Monitoring Report - Other	
Action Type:					RESPONSE	
Date :					2018-11-08 00:00:00	
Action:					Monitoring Report - Other	
Action Type:					RESPONSE	
Date :					2018-10-08 00:00:00	
Action:					Monitoring Report - Other	
Action Type:					RESPONSE	
Date :					2018-09-08 00:00:00	
Action:					Monitoring Report - Other	
Action Type:					RESPONSE	
Date :					2018-08-08 00:00:00	
Action:					Monitoring Report - Other	
Action Type:					RESPONSE	
Date :					2018-07-08 00:00:00	
Action:					Monitoring Report - Other	

Map Key	Number of Records	Direction	Distance (mi/ft)	Elev/Diff (ft)	Site	DB
Action Type:						
Date :						
Action:						
Action Type:						
Date :						
Action:						
Action Type:						
Date :						
Action:						
Action Type:						
Date :						
Action:						
Action Type:						
Date :						
Action:						
Action Type:						
Date :						
Action:						
Action Type:						
Date :						
Action:						
Action Type:						
Date :						
Action:						
Action Type:						
Date :						
Action:						
Action Type:						
Date :						
Action:						
Action Type:						
Date :						
Action:						
Action Type:						
Date :						
Action:						
Action Type:						
Date :						
Action:						
Action Type:						
Date :						
Action:						

Map Key	Number of Records	Direction	Distance (mi/ft)	Elev/Diff (ft)	Site	DB
Action Type:						
Date :						
Action:						
Action Type:						
Date :						
Action:						
Action Type:						
Date :						
Action:						
Action Type:						
Date :						
Action:						
Action Type:						
Date :						
Action:						
Action Type:						
Date :						
Action:						
Action Type:						
Date :						
Action:						
Action Type:						
Date :						
Action:						
Action Type:						
Date :						
Action:						
Action Type:						
Date :						
Action:						
Action Type:						
Date :						
Action:						
Action Type:						
Date :						
Action:						
Action Type:						
Date :						
Action:						
Action Type:						
Date :						
Action:						
Action Type:						
Date :						
Action:						
Action Type:						
Date :						
Action:						

<i>Map Key</i>	<i>Number of Records</i>	<i>Direction</i>	<i>Distance (mi/ft)</i>	<i>Elev/Diff (ft)</i>	<i>Site</i>	<i>DB</i>
<i>Date :</i>						
<i>Action:</i>						
<i>Action Type:</i>						
<i>Date :</i>						
<i>Action:</i>						
<i>Action Type:</i>						
<i>Date :</i>						
<i>Action:</i>						
<i>Action Type:</i>						
<i>Date :</i>						
<i>Action:</i>						
<i>Action Type:</i>						
<i>Date :</i>						
<i>Action:</i>						
<i>Action Type:</i>						
<i>Date :</i>						
<i>Action:</i>						
<i>Action Type:</i>						
<i>Date :</i>						
<i>Action:</i>						
<i>Action Type:</i>						
<i>Date :</i>						
<i>Action:</i>						
<i>Action Type:</i>						
<i>Date :</i>						
<i>Action:</i>						
<i>Action Type:</i>						
<i>Date :</i>						
<i>Action:</i>						
<i>Action Type:</i>						
<i>Date :</i>						
<i>Action:</i>						
<i>Action Type:</i>						
<i>Date :</i>						
<i>Action:</i>						
<i>Action Type:</i>						
<i>Date :</i>						
<i>Action:</i>						
<i>Action Type:</i>						
<i>Date :</i>						
<i>Action:</i>						
<i>Action Type:</i>						
<i>Date :</i>						
<i>Action:</i>						
<i>Action Type:</i>						
<i>Date :</i>						
<i>Action:</i>						

Map Key	Number of Records	Direction	Distance (mi/ft)	Elev/Diff (ft)	Site	DB
Action:					Correspondence	
Action Type:					RESPONSE	
Date :					2015-06-08 00:00:00	
Action:					Monitoring Report - Other	
Action Type:					RESPONSE	
Date :					2015-05-12 00:00:00	
Action:					Site Assessment Report	
Action Type:					RESPONSE	
Date :					2015-05-08 00:00:00	
Action:					Monitoring Report - Other	
Action Type:					RESPONSE	
Date :					2015-04-08 00:00:00	
Action:					Monitoring Report - Other	
Action Type:					RESPONSE	
Date :					2015-03-08 00:00:00	
Action:					Monitoring Report - Other	
Action Type:					RESPONSE	
Date :					2015-02-08 00:00:00	
Action:					Monitoring Report - Other	
Action Type:					RESPONSE	
Date :					2015-01-08 00:00:00	
Action:					Monitoring Report - Other	
Action Type:					RESPONSE	
Date :					2014-12-08 00:00:00	
Action:					Monitoring Report - Other	
Action Type:					RESPONSE	
Date :					2014-11-08 00:00:00	
Action:					Monitoring Report - Other	
Action Type:					RESPONSE	
Date :					2014-10-30 00:00:00	
Action:					Site Assessment Report	
Action Type:					RESPONSE	
Date :					2014-10-08 00:00:00	
Action:					Monitoring Report - Other	
Action Type:					RESPONSE	
Date :					2014-09-08 00:00:00	
Action:					Monitoring Report - Other	
Action Type:					RESPONSE	
Date :					2014-08-29 00:00:00	
Action:					Site Assessment Report	
Action Type:					RESPONSE	
Date :					2014-08-08 00:00:00	
Action:					Monitoring Report - Other	
Action Type:					RESPONSE	
Date :					2014-07-08 00:00:00	
Action:					Monitoring Report - Other	
Action Type:					RESPONSE	
Date :					2014-06-08 00:00:00	
Action:					Monitoring Report - Other	
Action Type:					RESPONSE	
Date :					2014-05-08 00:00:00	
Action:					Monitoring Report - Other	

<i>Map Key</i>	<i>Number of Records</i>	<i>Direction</i>	<i>Distance (mi/ft)</i>	<i>Elev/Diff (ft)</i>	<i>Site</i>	<i>DB</i>
Action Type:		ENFORCEMENT				
Date :		2014-04-15 00:00:00				
Action:		Clean-up and Abatement Order				
Action Type:		RESPONSE				
Date :		2014-04-08 00:00:00				
Action:		Monitoring Report - Other				
Action Type:		RESPONSE				
Date :		2014-03-31 00:00:00				
Action:		Site Assessment Report				
Action Type:		RESPONSE				
Date :		2014-03-13 00:00:00				
Action:		Technical Memos				
Action Type:		RESPONSE				
Date :		2014-03-08 00:00:00				
Action:		Monitoring Report - Other				
Action Type:		RESPONSE				
Date :		2014-02-08 00:00:00				
Action:		Monitoring Report - Other				
Action Type:		RESPONSE				
Date :		2014-01-08 00:00:00				
Action:		Monitoring Report - Other				
Action Type:		RESPONSE				
Date :		2013-12-08 00:00:00				
Action:		Monitoring Report - Other				
Action Type:		RESPONSE				
Date :		2013-11-08 00:00:00				
Action:		Monitoring Report - Other				
Action Type:		ENFORCEMENT				
Date :		2013-11-01 00:00:00				
Action:		Clean-up and Abatement Order				
Action Type:		ENFORCEMENT				
Date :		2013-10-23 00:00:00				
Action:		Clean-up and Abatement Order				
Action Type:		RESPONSE				
Date :		2013-10-08 00:00:00				
Action:		Monitoring Report - Other				
Action Type:		RESPONSE				
Date :		2013-09-20 00:00:00				
Action:		Site Investigation Workplan - Regulator Responded				
Action Type:		ENFORCEMENT				
Date :		2013-09-19 00:00:00				
Action:		Clean-up and Abatement Order				
Action Type:		RESPONSE				
Date :		2013-09-08 00:00:00				
Action:		Monitoring Report - Other				
Action Type:		RESPONSE				
Date :		2013-08-30 00:00:00				
Action:		Corrective Action Plan / Remedial Action Plan - Regulator Responded				
Action Type:		RESPONSE				
Date :		2013-08-08 00:00:00				
Action:		Monitoring Report - Other				

Map Key	Number of Records	Direction	Distance (mi/ft)	Elev/Diff (ft)	Site	DB
Action Type:						
Date :						
Action:						
Action Type:						
Date :						
Action:						
Action Type:						
Date :						
Action:						
Action Type:						
Date :						
Action:						
Action Type:						
Date :						
Action:						
Action Type:						
Date :						
Action:						
Action Type:						
Date :						
Action:						
Action Type:						
Date :						
Action:						
Action Type:						
Date :						
Action:						
Action Type:						
Date :						
Action:						
Action Type:						
Date :						
Action:						
Action Type:						
Date :						
Action:						
Action Type:						
Date :						
Action:						
Action Type:						
Date :						
Action:						
Action Type:						
Date :						
Action:						

Map Key	Number of Records	Direction	Distance (mi/ft)	Elev/Diff (ft)	Site	DB
Date :						
Action:						
Action Type:						
Date :						
Action:						
Action Type:						
Date :						
Action:						
Action Type:						
Date :						
Action:						
Action Type:						
Date :						
Action:						
Action Type:						
Date :						
Action:						
Action Type:						
Date :						
Action:						
Action Type:						
Date :						
Action:						
Action Type:						
Date :						
Action:						
Action Type:						
Date :						
Action:						
Action Type:						
Date :						
Action:						
Action Type:						
Date :						
Action:						
Action Type:						
Date :						
Action:						
Action Type:						
Date :						
Action:						

Map Key	Number of Records	Direction	Distance (mi/ft)	Elev/Diff (ft)	Site	DB
Action:			13267 Requirement			
Action Type:			ENFORCEMENT			
Date :			2012-02-08 00:00:00			
Action:			Closure/No Further Action Letter			
Action Type:			RESPONSE			
Date :			2012-02-02 00:00:00			
Action:			Technical Memos			
Action Type:			RESPONSE			
Date :			2012-02-02 00:00:00			
Action:			Unknown			
Action Type:			RESPONSE			
Date :			2012-01-23 00:00:00			
Action:			Site Assessment Report			
Action Type:			RESPONSE			
Date :			2012-01-09 00:00:00			
Action:			Site Assessment Report			
Action Type:			ENFORCEMENT			
Date :			2011-12-23 00:00:00			
Action:			13267 Requirement			
Action Type:			ENFORCEMENT			
Date :			2011-12-22 00:00:00			
Action:			13267 Requirement			
Action Type:			ENFORCEMENT			
Date :			2011-12-13 00:00:00			
Action:			13267 Requirement			
Action Type:			ENFORCEMENT			
Date :			2011-11-01 00:00:00			
Action:			13267 Requirement			
Action Type:			ENFORCEMENT			
Date :			2011-10-26 00:00:00			
Action:			13267 Requirement			
Action Type:			ENFORCEMENT			
Date :			2011-10-21 00:00:00			
Action:			13267 Requirement			
Action Type:			ENFORCEMENT			
Date :			2011-10-20 00:00:00			
Action:			13267 Requirement			
Action Type:			RESPONSE			
Date :			2011-10-20 00:00:00			
Action:			Site Assessment Report			
Action Type:			ENFORCEMENT			
Date :			2011-10-20 00:00:00			
Action:			Cost Recovery Agreement / N. of Reimbursement			
Action Type:			ENFORCEMENT			
Date :			2011-08-31 00:00:00			
Action:			13267 Requirement			
Action Type:			ENFORCEMENT			
Date :			2011-08-02 00:00:00			
Action:			Technical Correspondence / Assistance / Other			
Action Type:			RESPONSE			
Date :			2011-08-01 00:00:00			
Action:			Other Report / Document			

Map Key	Number of Records	Direction	Distance (mi/ft)	Elev/Diff (ft)	Site	DB
---------	-------------------	-----------	------------------	----------------	------	----

Action Type:	ENFORCEMENT
Date :	2011-07-21 00:00:00
Action:	13267 Requirement
Action Type:	ENFORCEMENT
Date :	2011-07-19 00:00:00
Action:	13267 Requirement
Action Type:	ENFORCEMENT
Date :	2011-06-30 00:00:00
Action:	13267 Requirement
Action Type:	RESPONSE
Date :	2011-06-22 00:00:00
Action:	Preliminary Site Assessment Workplan
Action Type:	RESPONSE
Date :	2011-06-14 00:00:00
Action:	Correspondence
Action Type:	RESPONSE
Date :	2011-01-10 00:00:00
Action:	Site Investigation

Cleanup Sites from GeoTracker Cleanup Sites Data Download - Status History(as Nov 16 2020)

Status:	Open - Site Assessment
Status Date:	2016-02-10 00:00:00
Status:	Open - Site Assessment
Status Date:	2011-06-14 00:00:00
Status:	Open - Case Begin Date
Status Date:	2011-06-14 00:00:00

Cleanup Sites from GeoTracker Cleanup Sites Data Download - Regulatory Contacts(as Nov 16 2020)

Contact Type:	Regional Board Caseworker	Address:	320 W. 4th St Suite 200
Contact Name:	MAJD NIMA	City:	LOS ANGELES
Phone No:	2135766707		
Organization Name:	LOS ANGELES RWQCB (REGION 4)		
Email:	majd.nima@waterboards.ca.gov		

Cleanup Program Sites from GeoTracker Search - Regulatory Profile (as of Oct 06, 2020)

Project Status:		WDR Place Type:	
CUF Claim:		WDR File:	
CUF Priority Assign:		WDR Order:	
CUF Amount Paid:		File Location:	REGIONAL BOARD
Facility Type:		Composting Method:	
User Defined Beneficial Use:			
Designated Beneficial Use:	MUN, AGR, IND, PROC		
Designated Beneficial Use Desc:	Municipal and Domestic Supply, Agricultural Supply, Industrial Service Supply, Industrial Process Supply		
Project Oversight Agencies:			
Report Link:	https://geotracker.waterboards.ca.gov/profile_report?global_id=T10000003058		
Cleanup Status Detail:	OPEN - SITE ASSESSMENT AS OF 2/10/2016		
Cleanup History Link:	https://geotracker.waterboards.ca.gov/profile_report_include?global_id=T10000003058&tabname=regulatoryhistory		
Potential COC:	GASOLINE, OTHER PETROLEUM		
Potential Media of Concern:	CONTAMINATED SURFACE / STRUCTURE, OTHER GROUNDWATER (USES OTHER THAN DRINKING WATER), SEDIMENTS, SOIL, SOIL VAPOR, SURFACE WATER, UNDER INVESTIGATION		
GW Monitoring Freq:			
DWR GW Sub Basin:	Coastal Plain Of Los Angeles - West Coast (4-011.03)		
Calwater Watershed Name:	Dominguez Channel (411.01)		
Post Closure Site Management:			

Map Key	Number of Records	Direction	Distance (mi/ft)	Elev/Diff (ft)	Site	DB
----------------	--------------------------	------------------	-------------------------	-----------------------	-------------	-----------

Future Land Use:

Cleanup Oversight Agencies: LOS ANGELES RWQCB (REGION 4) (LEAD) - CASE #: 1264
CASEWORKER: MAJD NIMA

Site History:

A petroleum sheen appeared on the surface of the Dominguez Channel, approximately 400 feet south of Carson Street in Carson, in January 2011. Investigation is mostly complete. LNAPL is being recovered in wells adjacent to the channel to prevent a recurrence of the sheen. Additional remediation measure are being explored.

Sites from GeoTracker Search - Regulatory Activities (as of Oct 06, 2020)

Action Type: Enforcement - Other

Action Date:

Received Issue Date:

Action: Unknown

Doc Link:

Title Description Comments:

Action Type: Enforcement - Other

Action Date:

Received Issue Date:

Action: Unknown

Doc Link:

Title Description Comments:

Action Type: Response Requested - Reports

Action Date: 8/15/2020

Received Issue Date: 8/6/2020

Action: Monitoring Report - Other

Doc Link: https://geotracker.waterboards.ca.gov/view_documents_all?global_id=T10000003058&doc_id=6030398

Title Description Comments:

Monthly Status Update Report

Action Type: Response Requested - Reports

Action Date: 7/15/2020

Received Issue Date: 7/7/2020

Action: Monitoring Report - Other

Doc Link: https://geotracker.waterboards.ca.gov/view_documents_all?global_id=T10000003058&doc_id=6030393

Title Description Comments:

Monthly Status Update Report

Action Type: Response Requested - Reports

Action Date: 6/15/2020

Received Issue Date: 6/5/2020

Action: Monitoring Report - Other

Doc Link: https://geotracker.waterboards.ca.gov/view_documents_all?global_id=T10000003058&doc_id=6030392

Title Description Comments:

Monthly Status Update Report

Action Type: Response Requested - Reports

Action Date: 5/15/2020

Received Issue Date: 5/8/2020

Action: Monitoring Report - Other

Doc Link: https://geotracker.waterboards.ca.gov/view_documents_all?global_id=T10000003058&doc_id=6030390

Title Description Comments:

Monthly Status Update Report

Action Type: Response Requested - Reports

Map Key	Number of Records	Direction	Distance (mi/ft)	Elev/Diff (ft)	Site	DB
Action Date:		4/7/2020				
Received Issue Date:		4/7/2020				
Action:		Monitoring Report - Other				
Doc Link:		https://geotracker.waterboards.ca.gov/view_documents_all?global_id=T10000003058&doc_id=6030389				
Title Description Comments:		Monthly Status Update Report				
Action Type:		Response Requested - Reports				
Action Date:		3/15/2020				
Received Issue Date:		3/4/2020				
Action:		Monitoring Report - Other				
Doc Link:		https://geotracker.waterboards.ca.gov/view_documents_all?global_id=T10000003058&doc_id=6030394				
Title Description Comments:		Monthly Status Update Report				
Action Type:		Response Requested - Reports				
Action Date:		3/8/2020				
Received Issue Date:		3/4/2020				
Action:		Monitoring Report - Other				
Doc Link:		https://geotracker.waterboards.ca.gov/view_documents_all?global_id=T10000003058&doc_id=6019013				
Title Description Comments:		Monthly update reports				
Action Type:		Response Requested - Reports				
Action Date:		2/6/2020				
Received Issue Date:		2/6/2020				
Action:		Monitoring Report - Other				
Doc Link:		https://geotracker.waterboards.ca.gov/view_documents_all?global_id=T10000003058&doc_id=6030386				
Title Description Comments:		Monthly Status Update Report				
Action Type:		Response Requested - Reports				
Action Date:		1/8/2020				
Received Issue Date:		1/7/2020				
Action:		Monitoring Report - Other				
Doc Link:		https://geotracker.waterboards.ca.gov/view_documents_all?global_id=T10000003058&doc_id=6186603				
Title Description Comments:		LNAPL Monthly Status Update Report				
Action Type:		Response Requested - Reports				
Action Date:		12/8/2019				
Received Issue Date:		12/6/2019				
Action:		Monitoring Report - Other				
Doc Link:		https://geotracker.waterboards.ca.gov/view_documents_all?global_id=T10000003058&doc_id=6186602				
Title Description Comments:		LNAPL Monthly Status Update Report				
Action Type:		Response Requested - Reports				
Action Date:		11/8/2019				
Received Issue Date:		11/7/2019				
Action:		Monitoring Report - Other				
Doc Link:		https://geotracker.waterboards.ca.gov/view_documents_all?global_id=T10000003058&doc_id=6186601				
Title Description Comments:		LNAPL Monthly Status Update Report				
Action Type:		Response Requested - Reports				

Map Key	Number of Records	Direction	Distance (mi/ft)	Elev/Diff (ft)	Site	DB
Action Date:		10/8/2019				
Received Issue Date:		10/9/2019				
Action:		Monitoring Report - Other				
Doc Link:		https://geotracker.waterboards.ca.gov/view_documents_all?global_id=T10000003058&doc_id=6186600				
Title Description Comments:		LNAPL Monthly Status Update Report				
Action Type:		Response Requested - Reports				
Action Date:		9/8/2019				
Received Issue Date:		9/6/2019				
Action:		Monitoring Report - Other				
Doc Link:		https://geotracker.waterboards.ca.gov/view_documents_all?global_id=T10000003058&doc_id=6186599				
Title Description Comments:		LNAPL Monthly Status Update Report				
Action Type:		Response Requested - Reports				
Action Date:		8/8/2019				
Received Issue Date:		8/7/2019				
Action:		Monitoring Report - Other				
Doc Link:		https://geotracker.waterboards.ca.gov/view_documents_all?global_id=T10000003058&doc_id=6186598				
Title Description Comments:		LNAPL Monthly Status Update Report				
Action Type:		Response Requested - Reports				
Action Date:		7/8/2019				
Received Issue Date:		7/8/2019				
Action:		Monitoring Report - Other				
Doc Link:		https://geotracker.waterboards.ca.gov/view_documents_all?global_id=T10000003058&doc_id=6186597				
Title Description Comments:		LNAPL Monthly Status Update Report				
Action Type:		Response Requested - Reports				
Action Date:		6/8/2019				
Received Issue Date:		6/8/2019				
Action:		Monitoring Report - Other				
Doc Link:		https://geotracker.waterboards.ca.gov/view_documents_all?global_id=T10000003058&doc_id=5998115				
Title Description Comments:		LNAPL MONTHLY STATUS UPDATE REPORT				
Action Type:		Response Requested - Reports				
Action Date:		5/7/2019				
Received Issue Date:		5/7/2019				
Action:		Monitoring Report - Other				
Doc Link:		https://geotracker.waterboards.ca.gov/view_documents_all?global_id=T10000003058&doc_id=5998114				
Title Description Comments:		LNAPL MONTHLY STATUS UPDATE REPORT				
Action Type:		Response Requested - Reports				
Action Date:		4/8/2019				
Received Issue Date:		4/4/2019				
Action:		Monitoring Report - Other				
Doc Link:		https://geotracker.waterboards.ca.gov/view_documents_all?global_id=T10000003058&doc_id=6186594				
Title Description Comments:		LNAPL Monthly Status Update Report				
Action Type:		Response Requested - Reports				

Map Key	Number of Records	Direction	Distance (mi/ft)	Elev/Diff (ft)	Site	DB
Action Date:		3/8/2019				
Received Issue Date:		3/7/2019				
Action:		Monitoring Report - Other				
Doc Link:		https://geotracker.waterboards.ca.gov/view_documents_all?global_id=T10000003058&doc_id=6186593				
Title Description Comments:		LNAPL Monthly Status Update Report				
Action Type:		Response Requested - Reports				
Action Date:		2/8/2019				
Received Issue Date:		2/8/2019				
Action:		Monitoring Report - Other				
Doc Link:		https://geotracker.waterboards.ca.gov/view_documents_all?global_id=T10000003058&doc_id=6186592				
Title Description Comments:		LNAPL Monthly Status Update Report				
Action Type:		Response Requested - Reports				
Action Date:		1/9/2019				
Received Issue Date:		1/9/2019				
Action:		Monitoring Report - Other				
Doc Link:		https://geotracker.waterboards.ca.gov/view_documents_all?global_id=T10000003058&doc_id=6186591				
Title Description Comments:		LNAPL Monthly Status Update Report				
Action Type:		Response Requested - Reports				
Action Date:		12/8/2018				
Received Issue Date:		12/7/2018				
Action:		Monitoring Report - Other				
Doc Link:		https://geotracker.waterboards.ca.gov/view_documents_all?global_id=T10000003058&doc_id=6186590				
Title Description Comments:		LNAPL Monthly Status Update Report				
Action Type:		Response Requested - Reports				
Action Date:		11/8/2018				
Received Issue Date:		11/7/2018				
Action:		Monitoring Report - Other				
Doc Link:		https://geotracker.waterboards.ca.gov/view_documents_all?global_id=T10000003058&doc_id=6186589				
Title Description Comments:		LNAPL Monthly Status Update Report				
Action Type:		Response Requested - Reports				
Action Date:		10/8/2018				
Received Issue Date:		10/8/2018				
Action:		Monitoring Report - Other				
Doc Link:		https://geotracker.waterboards.ca.gov/view_documents_all?global_id=T10000003058&doc_id=6186588				
Title Description Comments:		LNAPL Monthly Status Update Report				
Action Type:		Response Requested - Reports				
Action Date:		9/8/2018				
Received Issue Date:		9/5/2018				
Action:		Monitoring Report - Other				
Doc Link:		https://geotracker.waterboards.ca.gov/view_documents_all?global_id=T10000003058&doc_id=6186587				
Title Description Comments:		LNAPL Monthly Status Update Report				
Action Type:		Response Requested - Reports				

Map Key	Number of Records	Direction	Distance (mi/ft)	Elev/Diff (ft)	Site	DB
Action Date:		8/8/2018				
Received Issue Date:		8/7/2018				
Action:		Monitoring Report - Other				
Doc Link:		https://geotracker.waterboards.ca.gov/view_documents_all?global_id=T10000003058&doc_id=6186586				
Title Description Comments:		LNAPL Monthly Status Update Report				
Action Type:		Response Requested - Reports				
Action Date:		7/8/2018				
Received Issue Date:		7/6/2018				
Action:		Monitoring Report - Other				
Doc Link:		https://geotracker.waterboards.ca.gov/view_documents_all?global_id=T10000003058&doc_id=6186585				
Title Description Comments:		LNAPL Monthly Status Update Report				
Action Type:		Response Requested - Reports				
Action Date:		5/8/2018				
Received Issue Date:		5/8/2018				
Action:		Monitoring Report - Other				
Doc Link:		https://geotracker.waterboards.ca.gov/view_documents_all?global_id=T10000003058&doc_id=6186583				
Title Description Comments:		LNAPL Monthly Status Update Report				
Action Type:		Response Requested - Reports				
Action Date:		4/8/2018				
Received Issue Date:		4/8/2018				
Action:		Monitoring Report - Other				
Doc Link:		https://geotracker.waterboards.ca.gov/view_documents_all?global_id=T10000003058&doc_id=6186582				
Title Description Comments:		LNAPL Monthly Status Update Report				
Action Type:		Response Requested - Reports				
Action Date:		3/8/2018				
Received Issue Date:		3/8/2018				
Action:		Monitoring Report - Other				
Doc Link:		https://geotracker.waterboards.ca.gov/view_documents_all?global_id=T10000003058&doc_id=6186581				
Title Description Comments:		LNAPL Monthly Status Update Report				
Action Type:		Response Requested - Reports				
Action Date:		2/9/2018				
Received Issue Date:		2/9/2018				
Action:		Monitoring Report - Other				
Doc Link:		https://geotracker.waterboards.ca.gov/view_documents_all?global_id=T10000003058&doc_id=6186580				
Title Description Comments:		LNAPL Monthly Status Update Report				
Action Type:		Response Requested - Reports				
Action Date:		1/15/2018				
Received Issue Date:		12/18/2017				
Action:		Monitoring Report - Semi-Annually				
Doc Link:		https://geotracker.waterboards.ca.gov/view_documents_all?global_id=T10000003058&doc_id=5962923				
Title Description Comments:		2017 Second Semi-annual Groundwater Monitoring Report				
Action Type:		Response Requested - Reports				

Map Key	Number of Records	Direction	Distance (mi/ft)	Elev/Diff (ft)	Site	DB
Action Date:		1/8/2018				
Received Issue Date:		1/8/2018				
Action:		Monitoring Report - Other				
Doc Link:		https://geotracker.waterboards.ca.gov/view_documents_all?global_id=T10000003058&doc_id=6186579				
Title Description Comments:		LNAPL Monthly Status Update Report				
Action Type:		Response Requested - Reports				
Action Date:		12/8/2017				
Received Issue Date:		12/11/2017				
Action:		Monitoring Report - Other				
Doc Link:		https://geotracker.waterboards.ca.gov/view_documents_all?global_id=T10000003058&doc_id=6186578				
Title Description Comments:		LNAPL Monthly Status Update Report				
Action Type:		Response Requested - Reports				
Action Date:		11/8/2017				
Received Issue Date:		11/8/2017				
Action:		Monitoring Report - Other				
Doc Link:		https://geotracker.waterboards.ca.gov/view_documents_all?global_id=T10000003058&doc_id=6186577				
Title Description Comments:		LNAPL Monthly Status Update Report				
Action Type:		Response Requested - Reports				
Action Date:		10/8/2017				
Received Issue Date:		10/6/2017				
Action:		Monitoring Report - Other				
Doc Link:		https://geotracker.waterboards.ca.gov/view_documents_all?global_id=T10000003058&doc_id=6186576				
Title Description Comments:		LNAPL Monthly Status Update Report				
Action Type:		Response Requested - Reports				
Action Date:		9/8/2017				
Received Issue Date:		9/7/2017				
Action:		Monitoring Report - Other				
Doc Link:		https://geotracker.waterboards.ca.gov/view_documents_all?global_id=T10000003058&doc_id=6186575				
Title Description Comments:		LNAPL Monthly Status Update Report				
Action Type:		Response Requested - Reports				
Action Date:		8/8/2017				
Received Issue Date:		8/4/2017				
Action:		Monitoring Report - Other				
Doc Link:		https://geotracker.waterboards.ca.gov/view_documents_all?global_id=T10000003058&doc_id=6186574				
Title Description Comments:		LNAPL Monthly Status Update Report				
Action Type:		Other Regulatory Actions				
Action Date:		7/18/2017				
Received Issue Date:		7/18/2017				
Action:		Preliminary Site Review				
Doc Link:		http://geotracker.waterboards.ca.gov/view_documents?global_id=T10000003058&enforcement_id=6421943&temptable=ENFORCEMENT				
Title Description Comments:		OEHHA human health risk assessment letter				
Action Type:		Response Requested - Reports				

Map Key	Number of Records	Direction	Distance (mi/ft)	Elev/Diff (ft)	Site	DB
Action Date:		7/8/2017				
Received Issue Date:		7/6/2017				
Action:		Monitoring Report - Other				
Doc Link:		https://geotracker.waterboards.ca.gov/view_documents_all?global_id=T10000003058&doc_id=6186573				
Title Description Comments:		LNAPL Monthly Status Update Report				
Action Type:		Response Requested - Reports				
Action Date:		6/8/2017				
Received Issue Date:		6/8/2017				
Action:		Monitoring Report - Other				
Doc Link:		https://geotracker.waterboards.ca.gov/view_documents_all?global_id=T10000003058&doc_id=6186572				
Title Description Comments:		LNAPL Monthly Status Update Report				
Action Type:		Response Requested - Reports				
Action Date:		5/26/2017				
Received Issue Date:		5/16/2017				
Action:		Site Assessment Report				
Doc Link:		https://geotracker.waterboards.ca.gov/view_documents_all?global_id=T10000003058&doc_id=5920710				
Title Description Comments:		Go Kart World Sub-Slab Vapor Report				
Action Type:		Response Requested - Reports				
Action Date:		5/8/2017				
Received Issue Date:		5/5/2017				
Action:		Monitoring Report - Other				
Doc Link:		https://geotracker.waterboards.ca.gov/view_documents_all?global_id=T10000003058&doc_id=6186571				
Title Description Comments:		LNAPL Monthly Status Update Report				
Action Type:		Response Requested - Reports				
Action Date:		4/8/2017				
Received Issue Date:		4/5/2017				
Action:		Monitoring Report - Other				
Doc Link:		https://geotracker.waterboards.ca.gov/view_documents_all?global_id=T10000003058&doc_id=6186570				
Title Description Comments:		LNAPL Monthly Status Update Report				
Action Type:		Response Requested - Reports				
Action Date:		3/8/2017				
Received Issue Date:		3/7/2017				
Action:		Monitoring Report - Other				
Doc Link:		https://geotracker.waterboards.ca.gov/view_documents_all?global_id=T10000003058&doc_id=6186569				
Title Description Comments:		LNAPL Monthly Status Update Report				
Action Type:		Response Requested - Reports				
Action Date:		2/8/2017				
Received Issue Date:		2/6/2017				
Action:		Monitoring Report - Other				
Doc Link:		https://geotracker.waterboards.ca.gov/view_documents_all?global_id=T10000003058&doc_id=6186568				
Title Description Comments:		LNAPL Monthly Status Update Report				
Action Type:		Enforcement/Orders				

Map Key	Number of Records	Direction	Distance (mi/ft)	Elev/Diff (ft)	Site	DB
<hr/>						
Action Date:		2/7/2017				
Received Issue Date:		2/7/2017				
Action:		13267 Requirement - #R4-2013-0007				
Doc Link:		http://geotracker.waterboards.ca.gov/view_documents?global_id=T10000003058&enforcement_id=6311507&temptable=ENFORCEMENT				
Title Description Comments:		Workplan Approval Letter GoKart Sub-Slab SVS				
Action Type:		Response Requested - Reports				
Action Date:		1/8/2017				
Received Issue Date:		1/6/2017				
Action:		Monitoring Report - Other				
Doc Link:		https://geotracker.waterboards.ca.gov/view_documents_all?global_id=T10000003058&doc_id=6186567				
Title Description Comments:		LNAPL Monthly Status Update Report				
Action Type:		Response Requested - Reports				
Action Date:		12/21/2016				
Received Issue Date:		12/21/2016				
Action:		Monitoring Report - Semi-Annually				
Doc Link:		https://geotracker.waterboards.ca.gov/view_documents_all?global_id=T10000003058&doc_id=5920652				
Title Description Comments:		2016 Second Semi-annual Groundwater Monitoring Report				
Action Type:		Response Requested - Workplans				
Action Date:		12/9/2016				
Received Issue Date:		12/9/2016				
Action:		Site Investigation Workplan				
Doc Link:		https://geotracker.waterboards.ca.gov/view_documents_all?global_id=T10000003058&doc_id=5989472				
Title Description Comments:		Sub-slab Soil Gas Sampling Work Plan				
Action Type:		Response Requested - Reports				
Action Date:		12/8/2016				
Received Issue Date:		12/8/2016				
Action:		Monitoring Report - Other				
Doc Link:		https://geotracker.waterboards.ca.gov/view_documents_all?global_id=T10000003058&doc_id=6186566				
Title Description Comments:		LNAPL Monthly Status Update Report				
Action Type:		Response Requested - Reports				
Action Date:		11/8/2016				
Received Issue Date:		11/7/2016				
Action:		Monitoring Report - Other				
Doc Link:		https://geotracker.waterboards.ca.gov/view_documents_all?global_id=T10000003058&doc_id=6186565				
Title Description Comments:		LNAPL Monthly Status Update Report				
Action Type:		Response Requested - Reports				
Action Date:		10/8/2016				
Received Issue Date:		10/6/2016				
Action:		Monitoring Report - Other				
Doc Link:		https://geotracker.waterboards.ca.gov/view_documents_all?global_id=T10000003058&doc_id=6186564				
Title Description Comments:		LNAPL Monthly Status Update Report				
Action Type:		Response Requested - Reports				

Map Key	Number of Records	Direction	Distance (mi/ft)	Elev/Diff (ft)	Site	DB
<hr/>						
Action Date:		*9/30/2016				
Received Issue Date:		9/7/2016				
Action:		Site Assessment Report				
Doc Link:		https://geotracker.waterboards.ca.gov/view_documents_all?global_id=T10000003058&doc_id=5846862				
Title Description Comments:		Boring Installation Report - Go Kart World				
Action Type:		Response Requested - Other				
Action Date:		*9/30/2016				
Received Issue Date:		9/9/2016				
Action:		Correspondence				
Doc Link:		https://geotracker.waterboards.ca.gov/view_documents_all?global_id=T10000003058&doc_id=5858436				
Title Description Comments:		Status of access request at Go Kart World				
Action Type:		Response Requested - Reports				
Action Date:		9/8/2016				
Received Issue Date:		9/8/2016				
Action:		Monitoring Report - Other				
Doc Link:		https://geotracker.waterboards.ca.gov/view_documents_all?global_id=T10000003058&doc_id=6186563				
Title Description Comments:		LNAPL Monthly Status Update Report				
Action Type:		Response Requested - Reports				
Action Date:		8/8/2016				
Received Issue Date:		8/8/2016				
Action:		Monitoring Report - Other				
Doc Link:		https://geotracker.waterboards.ca.gov/view_documents_all?global_id=T10000003058&doc_id=6186562				
Title Description Comments:		LNAPL Monthly Status Update Report				
Action Type:		Response Requested - Reports				
Action Date:		7/8/2016				
Received Issue Date:		7/6/2016				
Action:		Monitoring Report - Other				
Doc Link:		https://geotracker.waterboards.ca.gov/view_documents_all?global_id=T10000003058&doc_id=6186561				
Title Description Comments:		LNAPL Monthly Status Update Report				
Action Type:		Other Regulatory Actions				
Action Date:		6/29/2016				
Received Issue Date:		6/29/2016				
Action:		Staff Letter - #R4-2013-0007				
Doc Link:		http://geotracker.waterboards.ca.gov/view_documents?global_id=T10000003058&enforcement_id=6290194&temptable=ENFORCEMENT				
Title Description Comments:		APPROVAL OF DUE DATE EXTENSION FOR REPORT SUBMITTAL OF SOIL AND GROUNDWATER ASSESSMENT, GO KART WORLD FACILITY				
Action Type:		Response Requested - Reports				
Action Date:		6/8/2016				
Received Issue Date:		6/2/2016				
Action:		Monitoring Report - Other				
Doc Link:		https://geotracker.waterboards.ca.gov/view_documents_all?global_id=T10000003058&doc_id=6186560				
Title Description Comments:		LNAPL Monthly Status Update Report				
Action Type:		Response Requested - Reports				

Map Key	Number of Records	Direction	Distance (mi/ft)	Elev/Diff (ft)	Site	DB
Action Date:		5/8/2016				
Received Issue Date:		5/6/2016				
Action:		Monitoring Report - Other				
Doc Link:		https://geotracker.waterboards.ca.gov/view_documents_all?global_id=T10000003058&doc_id=6186559				
Title Description Comments:		LNAPL Monthly Status Update Report				
Action Type:		Response Requested - Reports				
Action Date:		4/8/2016				
Received Issue Date:		4/3/2015				
Action:		Monitoring Report - Other				
Doc Link:		https://geotracker.waterboards.ca.gov/view_documents_all?global_id=T10000003058&doc_id=6186558				
Title Description Comments:		LNAPL Monthly Status Update Report				
Action Type:		Response Requested - Reports				
Action Date:		3/8/2016				
Received Issue Date:		3/7/2016				
Action:		Monitoring Report - Other				
Doc Link:		https://geotracker.waterboards.ca.gov/view_documents_all?global_id=T10000003058&doc_id=6186557				
Title Description Comments:		LNAPL Monthly Status Update Report				
Action Type:		Response Requested - Reports				
Action Date:		2/8/2016				
Received Issue Date:		2/5/2016				
Action:		Monitoring Report - Other				
Doc Link:		https://geotracker.waterboards.ca.gov/view_documents_all?global_id=T10000003058&doc_id=6186556				
Title Description Comments:		LNAPL Monthly Status Update Report				
Action Type:		Other Regulatory Actions				
Action Date:		2/3/2016				
Received Issue Date:		2/3/2016				
Action:		File Review - Closure				
Doc Link:		http://geotracker.waterboards.ca.gov/view_documents?global_id=T10000003058&enforcement_id=6275372&temptable=ENFORCEMENT				
Title Description Comments:		Merger of Cases into SCP Case No. 1264				
Action Type:		Response Requested - Reports				
Action Date:		1/8/2016				
Received Issue Date:		1/6/2016				
Action:		Monitoring Report - Other				
Doc Link:		https://geotracker.waterboards.ca.gov/view_documents_all?global_id=T10000003058&doc_id=6186555				
Title Description Comments:		LNAPL Monthly Status Update Report				
Action Type:		Response Requested - Reports				
Action Date:		12/15/2015				
Received Issue Date:		12/15/2015				
Action:		Site Assessment Report				
Doc Link:						
Title Description Comments:		Boring and/or Well Installation Report - Western Levee				
Action Type:		Response Requested - Reports				

Map Key	Number of Records	Direction	Distance (mi/ft)	Elev/Diff (ft)	Site	DB
Action Date:		12/8/2015				
Received Issue Date:		12/4/2015				
Action:		Monitoring Report - Other				
Doc Link:		https://geotracker.waterboards.ca.gov/view_documents_all?global_id=T10000003058&doc_id=6186554				
Title Description Comments:		LNAPL Monthly Status Update Report				
Action Type:		Response Requested - Other				
Action Date:		12/1/2015				
Received Issue Date:		12/1/2015				
Action:		Correspondence				
Doc Link:		https://geotracker.waterboards.ca.gov/view_documents_all?global_id=T10000003058&doc_id=5989623				
Title Description Comments:		TIME EXTENSION REQUEST FOR REPORT SUBMITTAL ADDITIONAL WESTERN LEVEE ASSESSMENT fÃ¼				
Action Type:		Response Requested - Other				
Action Date:		11/12/2015				
Received Issue Date:		12/1/2015				
Action:		Correspondence				
Doc Link:		https://geotracker.waterboards.ca.gov/view_documents_all?global_id=T10000003058&doc_id=5989621				
Title Description Comments:		Time Extension for Soil and Groundwater Assessment, Go Kart World				
Action Type:		Response Requested - Reports				
Action Date:		11/8/2015				
Received Issue Date:		11/5/2015				
Action:		Monitoring Report - Other				
Doc Link:		https://geotracker.waterboards.ca.gov/view_documents_all?global_id=T10000003058&doc_id=6186553				
Title Description Comments:		LNAPL Monthly Status Update Report				
Action Type:		Response Requested - Reports				
Action Date:		10/8/2015				
Received Issue Date:		10/7/2015				
Action:		Monitoring Report - Other				
Doc Link:		https://geotracker.waterboards.ca.gov/view_documents_all?global_id=T10000003058&doc_id=6186552				
Title Description Comments:		LNAPL Monthly Status Update Report				
Action Type:		Enforcement/Orders				
Action Date:		9/22/2015				
Received Issue Date:		9/22/2015				
Action:		13267 Requirement				
Doc Link:		http://geotracker.waterboards.ca.gov/view_documents?global_id=T10000003058&enforcement_id=6261145&temptable=ENFORCEMENT				
Title Description Comments:		Access Request - Go Kart World				
Action Type:		Response Requested - Reports				
Action Date:		9/8/2015				
Received Issue Date:		9/8/2015				
Action:		Monitoring Report - Other				
Doc Link:		https://geotracker.waterboards.ca.gov/view_documents_all?global_id=T10000003058&doc_id=6186551				
Title Description Comments:		LNAPL Monthly Status Update Report				

Map Key	Number of Records	Direction	Distance (mi/ft)	Elev/Diff (ft)	Site	DB
<hr/>						
Action Type:		Response Requested - Reports				
Action Date:		8/8/2015				
Received Issue Date:		8/7/2015				
Action:		Monitoring Report - Other				
Doc Link:		https://geotracker.waterboards.ca.gov/view_documents_all?global_id=T10000003058&doc_id=6186550				
Title Description Comments:		LNAPL Monthly Status Update Report				
Action Type:		Response Requested - Reports				
Action Date:		7/8/2015				
Received Issue Date:		7/8/2015				
Action:		Monitoring Report - Other				
Doc Link:		https://geotracker.waterboards.ca.gov/view_documents_all?global_id=T10000003058&doc_id=6186549				
Title Description Comments:		LNAPL Monthly Status Update Report				
Action Type:		Enforcement/Orders				
Action Date:		7/6/2015				
Received Issue Date:		7/6/2015				
Action:		Clean-up and Abatement Order				
Doc Link:		http://geotracker.waterboards.ca.gov/view_documents?global_id=T10000003058&enforcement_id=6251077&temptable=ENFORCEMENT				
Title Description Comments:		Approval of Additional Western Levee Assessment Work Plan				
Action Type:		Enforcement/Orders				
Action Date:		7/3/2015				
Received Issue Date:		7/3/2015				
Action:		Clean-up and Abatement Order				
Doc Link:		http://geotracker.waterboards.ca.gov/view_documents?global_id=T10000003058&enforcement_id=6251076&temptable=ENFORCEMENT				
Title Description Comments:		Approval of Soil and Groundwater Assessment Work Plan				
Action Type:		Response Requested - Other				
Action Date:		6/23/2015				
Received Issue Date:		6/23/2016				
Action:		Correspondence				
Doc Link:		https://geotracker.waterboards.ca.gov/view_documents_all?global_id=T10000003058&doc_id=5989626				
Title Description Comments:		TIME EXTENSION REQUEST FOR REPORT SUBMITTAL SOIL AND GROUNDWATER ASSESSMENT, GO KART WORLD FACILITY				
Action Type:		Response Requested - Reports				
Action Date:		6/8/2015				
Received Issue Date:		6/3/2015				
Action:		Monitoring Report - Other				
Doc Link:		https://geotracker.waterboards.ca.gov/view_documents_all?global_id=T10000003058&doc_id=6186548				
Title Description Comments:		LNAPL Monthly Status Update Report				
Action Type:		Response Requested - Reports				
Action Date:		5/12/2015				
Received Issue Date:		5/12/2016				
Action:		Site Assessment Report				
Doc Link:		https://geotracker.waterboards.ca.gov/view_documents_all?global_id=T10000003058&doc_id=5989613				
Title Description Comments:		Additional Site Assessment Western Levee				

<i>Map Key</i>	<i>Number of Records</i>	<i>Direction</i>	<i>Distance (mi/ft)</i>	<i>Elev/Diff (ft)</i>	<i>Site</i>	<i>DB</i>
Action Type:		Response Requested - Reports				
Action Date:		5/8/2015				
Received Issue Date:		5/7/2015				
Action:		Monitoring Report - Other				
Doc Link:		https://geotracker.waterboards.ca.gov/view_documents_all?global_id=T10000003058&doc_id=6186547				
Title Description Comments:		LNAPL Monthly Status Update Report				
Action Type:		Response Requested - Reports				
Action Date:		4/8/2015				
Received Issue Date:		4/3/2015				
Action:		Monitoring Report - Other				
Doc Link:		https://geotracker.waterboards.ca.gov/view_documents_all?global_id=T10000003058&doc_id=6186546				
Title Description Comments:		LNAPL Monthly Status Update Report				
Action Type:		Response Requested - Reports				
Action Date:		3/8/2015				
Received Issue Date:		3/4/2015				
Action:		Monitoring Report - Other				
Doc Link:		https://geotracker.waterboards.ca.gov/view_documents_all?global_id=T10000003058&doc_id=6186545				
Title Description Comments:		LNAPL Monthly Status Update Report				
Action Type:		Response Requested - Reports				
Action Date:		2/8/2015				
Received Issue Date:		2/6/2015				
Action:		Monitoring Report - Other				
Doc Link:		https://geotracker.waterboards.ca.gov/view_documents_all?global_id=T10000003058&doc_id=6186544				
Title Description Comments:		LNAPL Monthly Status Update Report				
Action Type:		Response Requested - Reports				
Action Date:		1/8/2015				
Received Issue Date:		1/8/2015				
Action:		Monitoring Report - Other				
Doc Link:		https://geotracker.waterboards.ca.gov/view_documents_all?global_id=T10000003058&doc_id=6186543				
Title Description Comments:		LNAPL Monthly Status Update Report				
Action Type:		Response Requested - Reports				
Action Date:		12/8/2014				
Received Issue Date:		12/5/2014				
Action:		Monitoring Report - Other				
Doc Link:		https://geotracker.waterboards.ca.gov/view_documents_all?global_id=T10000003058&doc_id=6186542				
Title Description Comments:		LNAPL Monthly Status Update Report				
Action Type:		Response Requested - Reports				
Action Date:		11/8/2014				
Received Issue Date:		11/7/2014				
Action:		Monitoring Report - Other				
Doc Link:		https://geotracker.waterboards.ca.gov/view_documents_all?global_id=T10000003058&doc_id=6186541				
Title Description Comments:		LNAPL Monthly Status Update Report				

Map Key	Number of Records	Direction	Distance (mi/ft)	Elev/Diff (ft)	Site	DB
Action Type:		Response Requested - Reports				
Action Date:		10/30/2014				
Received Issue Date:		10/2/2014				
Action:		Site Assessment Report				
Doc Link:		https://geotracker.waterboards.ca.gov/view_documents_all?global_id=T10000003058&doc_id=5802697				
Title Description Comments:		Report on geophysical confirmation borings				
Action Type:		Response Requested - Reports				
Action Date:		10/30/2014				
Received Issue Date:		10/2/2014				
Action:		Site Assessment Report				
Doc Link:		https://geotracker.waterboards.ca.gov/view_documents_all?global_id=T10000003058&doc_id=5802698				
Title Description Comments:		Final Geophysical Report				
Action Type:		Response Requested - Reports				
Action Date:		10/8/2014				
Received Issue Date:		10/1/2014				
Action:		Monitoring Report - Other				
Doc Link:		https://geotracker.waterboards.ca.gov/view_documents_all?global_id=T10000003058&doc_id=6186540				
Title Description Comments:		LNAPL Monthly Status Update Report				
Action Type:		Response Requested - Reports				
Action Date:		9/8/2014				
Received Issue Date:		9/5/2014				
Action:		Monitoring Report - Other				
Doc Link:		https://geotracker.waterboards.ca.gov/view_documents_all?global_id=T10000003058&doc_id=6186539				
Title Description Comments:		LNAPL Monthly Status Update Report				
Action Type:		Response Requested - Reports				
Action Date:		*8/29/2014				
Received Issue Date:		8/25/2014				
Action:		Site Assessment Report				
Doc Link:		https://geotracker.waterboards.ca.gov/view_documents_all?global_id=T10000003058&doc_id=5783086				
Title Description Comments:		LNAPL recovery well installation report				
Action Type:		Response Requested - Reports				
Action Date:		8/8/2014				
Received Issue Date:		8/8/2014				
Action:		Monitoring Report - Other				
Doc Link:		https://geotracker.waterboards.ca.gov/view_documents_all?global_id=T10000003058&doc_id=6186538				
Title Description Comments:		LNAPL Monthly Status Update Report				
Action Type:		Response Requested - Reports				
Action Date:		7/8/2014				
Received Issue Date:		7/7/2014				
Action:		Monitoring Report - Other				
Doc Link:		https://geotracker.waterboards.ca.gov/view_documents_all?global_id=T10000003058&doc_id=6186537				
Title Description Comments:		LNAPL Monthly Status Update Report				

Map Key	Number of Records	Direction	Distance (mi/ft)	Elev/Diff (ft)	Site	DB
Action Type:		Response Requested - Reports				
Action Date:		6/8/2014				
Received Issue Date:		6/6/2014				
Action:		Monitoring Report - Other				
Doc Link:		https://geotracker.waterboards.ca.gov/view_documents_all?global_id=T10000003058&doc_id=6186536				
Title Description Comments:		LNAPL Monthly Status Update Report				
Action Type:		Response Requested - Reports				
Action Date:		5/8/2014				
Received Issue Date:		5/2/2014				
Action:		Monitoring Report - Other				
Doc Link:		https://geotracker.waterboards.ca.gov/view_documents_all?global_id=T10000003058&doc_id=6186535				
Title Description Comments:		LNAPL Monthly Status Update Report				
Action Type:		Enforcement/Orders				
Action Date:		4/15/2014				
Received Issue Date:		4/15/2014				
Action:		Clean-up and Abatement Order				
Doc Link:		http://geotracker.waterboards.ca.gov/view_documents?global_id=T10000003058&enforcement_id=6200379&temptable=ENFORCEMENT				
Title Description Comments:		Approval of Work Plan for Geophysical Survey Confirmation Borings				
Action Type:		Enforcement/Orders				
Action Date:		4/15/2014				
Received Issue Date:		4/15/2014				
Action:		Clean-up and Abatement Order				
Doc Link:		http://geotracker.waterboards.ca.gov/view_documents?global_id=T10000003058&enforcement_id=6199996&temptable=ENFORCEMENT				
Title Description Comments:		Approval of Extension Request for Submittal of LNAPL Recovery Well Installation Report				
Action Type:		Response Requested - Reports				
Action Date:		4/8/2014				
Received Issue Date:		4/7/2014				
Action:		Monitoring Report - Other				
Doc Link:		https://geotracker.waterboards.ca.gov/view_documents_all?global_id=T10000003058&doc_id=6186534				
Title Description Comments:		LNAPL Monthly Status Update Report				
Action Type:		Response Requested - Reports				
Action Date:		*3/31/2014				
Received Issue Date:		4/20/2014				
Action:		Site Assessment Report				
Doc Link:		https://geotracker.waterboards.ca.gov/view_documents_all?global_id=T10000003058&doc_id=5786920				
Title Description Comments:		Submit GeoTrax Survey™ Report				
Action Type:		Response Requested - Reports				
Action Date:		3/13/2014				
Received Issue Date:		2/5/2014				
Action:		Technical Memos				
Doc Link:		https://geotracker.waterboards.ca.gov/view_documents_all?global_id=T10000003058&doc_id=5788242				
Title Description Comments:						

<i>Map Key</i>	<i>Number of Records</i>	<i>Direction</i>	<i>Distance (mi/ft)</i>	<i>Elev/Diff (ft)</i>	<i>Site</i>	<i>DB</i>
----------------	--------------------------	------------------	-------------------------	-----------------------	-------------	-----------

Report on installation of R-MW-13A/B and R-MW-14A/B

Action Type: Response Requested - Reports
Action Date: 3/8/2014
Received Issue Date: 3/5/2014
Action: Monitoring Report - Other
Doc Link: https://geotracker.waterboards.ca.gov/view_documents_all?global_id=T10000003058&doc_id=6186533
Title Description Comments:

LNAPL Monthly Status Update Report

Action Type: Response Requested - Reports
Action Date: 2/8/2014
Received Issue Date: 2/5/2014
Action: Monitoring Report - Other
Doc Link: https://geotracker.waterboards.ca.gov/view_documents_all?global_id=T10000003058&doc_id=6186532
Title Description Comments:

LNAPL Monthly Status Update Report

Action Type: Response Requested - Reports
Action Date: 1/8/2014
Received Issue Date: 1/7/2014
Action: Monitoring Report - Other
Doc Link: https://geotracker.waterboards.ca.gov/view_documents_all?global_id=T10000003058&doc_id=6186531
Title Description Comments:

LNAPL Monthly Status Update Report

Action Type: Response Requested - Reports
Action Date: 12/8/2013
Received Issue Date: 12/6/2013
Action: Monitoring Report - Other
Doc Link: https://geotracker.waterboards.ca.gov/view_documents_all?global_id=T10000003058&doc_id=6186530
Title Description Comments:

LNAPL Monthly Status Update Report

Action Type: Response Requested - Reports
Action Date: 11/8/2013
Received Issue Date: 11/6/2013
Action: Monitoring Report - Other
Doc Link: https://geotracker.waterboards.ca.gov/view_documents_all?global_id=T10000003058&doc_id=6186529
Title Description Comments:

LNAPL Monthly Status Update Report

Action Type: Enforcement/Orders
Action Date: 11/1/2013
Received Issue Date: 11/1/2013
Action: Clean-up and Abatement Order
Doc Link: http://geotracker.waterboards.ca.gov/view_documents?global_id=T10000003058&enforcement_id=6181336&temptable=ENFORCEMENT
Title Description Comments:

Approval of Well Installation Work Plan East of Former Active RV

Action Type: Enforcement/Orders
Action Date: 10/23/2013
Received Issue Date: 10/23/2013
Action: Clean-up and Abatement Order
Doc Link: http://geotracker.waterboards.ca.gov/view_documents?global_id=T10000003058&enforcement_id=6180120&temptable=ENFORCEMENT
Title Description Comments:

<i>Map Key</i>	<i>Number of Records</i>	<i>Direction</i>	<i>Distance (mi/ft)</i>	<i>Elev/Diff (ft)</i>	<i>Site</i>	<i>DB</i>
----------------	--------------------------	------------------	-------------------------	-----------------------	-------------	-----------

Approval of GeoTrax Survey™ Screening Work Plan

Action Type: Response Requested - Reports
Action Date: 10/8/2013
Received Issue Date: 10/8/2013
Action: Monitoring Report - Other
Doc Link: https://geotracker.waterboards.ca.gov/view_documents_all?global_id=T10000003058&doc_id=6186528
Title Description Comments:

LNAPL Monthly Status Update Report

Action Type: Response Requested - Workplans
Action Date: 9/20/2013
Received Issue Date: 8/29/2013
Action: Site Investigation Workplan - Regulator Responded
Doc Link: https://geotracker.waterboards.ca.gov/view_documents_all?global_id=T10000003058&doc_id=5776870
Title Description Comments:

Supplemental Work Plan (Assessment)

Action Type: Enforcement/Orders
Action Date: 9/19/2013
Received Issue Date: 9/19/2013
Action: Clean-up and Abatement Order
Doc Link: http://geotracker.waterboards.ca.gov/view_documents?global_id=T10000003058&enforcement_id=6176137&temptable=ENFORCEMENT
Title Description Comments:

Approval of LNAPL Recovery Well Installation Work Plan

Action Type: Response Requested - Reports
Action Date: 9/8/2013
Received Issue Date: 9/6/2013
Action: Monitoring Report - Other
Doc Link: https://geotracker.waterboards.ca.gov/view_documents_all?global_id=T10000003058&doc_id=6186527
Title Description Comments:

LNAPL Monthly Status Update Report

Action Type: Response Requested - Workplans
Action Date: 8/30/2013
Received Issue Date: 8/29/2013
Action: Corrective Action Plan / Remedial Action Plan - Regulator Responded
Doc Link: https://geotracker.waterboards.ca.gov/view_documents_all?global_id=T10000003058&doc_id=5762577
Title Description Comments:

Interim Remedial Action Plan (Directive 3)

Action Type: Response Requested - Reports
Action Date: 8/8/2013
Received Issue Date: 8/6/2013
Action: Monitoring Report - Other
Doc Link: https://geotracker.waterboards.ca.gov/view_documents_all?global_id=T10000003058&doc_id=6186526
Title Description Comments:

LNAPL Monthly Status Update Report

Action Type: Response Requested - Reports
Action Date: 7/31/2013
Received Issue Date: 7/25/2013
Action: Monitoring Report - Semi-Annually
Doc Link: https://geotracker.waterboards.ca.gov/view_documents_all?global_id=T10000003058&doc_id=5762582

Map Key	Number of Records	Direction	Distance (mi/ft)	Elev/Diff (ft)	Site	DB
----------------	--------------------------	------------------	-------------------------	-----------------------	-------------	-----------

Title Description Comments:

Groundwater Monitoring Report (Directive 8)

Action Type: Enforcement/Orders
Action Date: 7/30/2013
Received Issue Date: 7/30/2013
Action: Clean-up and Abatement Order
Doc Link: http://geotracker.waterboards.ca.gov/view_documents?global_id=T10000003058&enforcement_id=6169775&temptable=ENFORCEMENT

Title Description Comments:

Approval of Master Work Plan

Action Type: Response Requested - Reports
Action Date: 7/8/2013
Received Issue Date: 7/5/2013
Action: Monitoring Report - Other
Doc Link: https://geotracker.waterboards.ca.gov/view_documents_all?global_id=T10000003058&doc_id=6186525

Title Description Comments:

LNAPL Monthly Status Update Report

Action Type: Response Requested - Other
Action Date: 7/1/2013
Received Issue Date: 6/28/2013
Action: Conceptual Site Model
Doc Link: https://geotracker.waterboards.ca.gov/view_documents_all?global_id=T10000003058&doc_id=5762578

Title Description Comments:

Site Conceptual Model (Directive 4)

Action Type: Response Requested - Reports
Action Date: 6/8/2013
Received Issue Date: 6/7/2013
Action: Monitoring Report - Other
Doc Link: https://geotracker.waterboards.ca.gov/view_documents_all?global_id=T10000003058&doc_id=6186524

Title Description Comments:

LNAPL Monthly Status Update Report

Action Type: Response Requested - Workplans
Action Date: 5/31/2013
Received Issue Date: 5/31/2013
Action: Site Investigation Workplan - Regulator Responded
Doc Link: https://geotracker.waterboards.ca.gov/view_documents_all?global_id=T10000003058&doc_id=5762579

Title Description Comments:

Site Investigation - Master Work Plan (Directive 5a)

Action Type: Enforcement/Orders
Action Date: 5/29/2013
Received Issue Date: 5/29/2013
Action: Clean-up and Abatement Order
Doc Link: http://geotracker.waterboards.ca.gov/view_documents?global_id=T10000003058&enforcement_id=6160654&temptable=ENFORCEMENT

Title Description Comments:

Approval of Interim Mitigation Plan

Action Type: Enforcement/Orders
Action Date: 5/9/2013
Received Issue Date: 5/9/2013
Action: Clean-up and Abatement Order

Map Key	Number of Records	Direction	Distance (mi/ft)	Elev/Diff (ft)	Site	DB
Doc Link:		http://geotracker.waterboards.ca.gov/view_documents?global_id=T10000003058&enforcement_id=6158716&temptable=ENFORCEMENT				
Title Description Comments:	Approval of Groundwater Monitoring Work Plan					
Action Type:		Response Requested - Reports				
Action Date:		5/8/2013				
Received Issue Date:		5/6/2013				
Action:		Monitoring Report - Other				
Doc Link:		https://geotracker.waterboards.ca.gov/view_documents_all?global_id=T10000003058&doc_id=6186523				
Title Description Comments:	LNAPL Monthly Status Update Report					
Action Type:		Response Requested - Workplans				
Action Date:		*5/6/2013				
Received Issue Date:		5/31/2013				
Action:		Corrective Action Plan / Remedial Action Plan				
Doc Link:		https://geotracker.waterboards.ca.gov/view_documents_all?global_id=T10000003058&doc_id=5762575				
Title Description Comments:	Work Plan for Containment of Petroleum Hydrocarbons and Associated Waste (Directive 1)					
Action Type:		Response Requested - Workplans				
Action Date:		*5/6/2013				
Received Issue Date:		5/6/2013				
Action:		Other Workplan				
Doc Link:		https://geotracker.waterboards.ca.gov/view_documents_all?global_id=T10000003058&doc_id=5762581				
Title Description Comments:	Groundwater Monitoring Work Plan (Directive 8)					
Action Type:		Response Requested - Workplans				
Action Date:		*5/6/2013				
Received Issue Date:		5/6/2013				
Action:		Corrective Action Plan / Remedial Action Plan				
Doc Link:		https://geotracker.waterboards.ca.gov/view_documents_all?global_id=T10000003058&doc_id=5762576				
Title Description Comments:	Work Plan for Removal/Disposal of Hydr carbons in Channel Sub-Drain System (Directive 2)					
Action Type:		Response Requested - Reports				
Action Date:		4/25/2013				
Received Issue Date:		4/25/2013				
Action:		Monitoring Report - Other				
Doc Link:		https://geotracker.waterboards.ca.gov/view_documents_all?global_id=T10000003058&doc_id=6186522				
Title Description Comments:	LNAPL Monthly Status Update Report					
Action Type:		Other Regulatory Actions				
Action Date:		3/22/2013				
Received Issue Date:		3/22/2013				
Action:		Staff Letter				
Doc Link:		http://geotracker.waterboards.ca.gov/view_documents?global_id=T10000003058&enforcement_id=6153134&temptable=ENFORCEMENT				
Title Description Comments:	Approval of Interim Mitigation Plan Addendum					
Action Type:		Enforcement/Orders				
Action Date:		3/22/2013				
Received Issue Date:		3/22/2013				

Map Key	Number of Records	Direction	Distance (mi/ft)	Elev/Diff (ft)	Site	DB
Action:					Clean-up and Abatement Order	
Doc Link:					http://geotracker.waterboards.ca.gov/view_documents?global_id=T10000003058&enforcement_id=6153058&temptable=ENFORCEMENT	
Title Description Comments:						
Approval of Extension Request for Items Required Under CAO R4-2013-0007						
Action Type:					Enforcement/Orders	
Action Date:					2/8/2013	
Received Issue Date:					2/8/2013	
Action:					Clean-up and Abatement Order	
Doc Link:					http://geotracker.waterboards.ca.gov/view_documents?global_id=T10000003058&enforcement_id=6149037&temptable=ENFORCEMENT	
Title Description Comments:						
Cleanup and Abatement Order No. R4-2013-0007						
Action Type:					Response Requested - Reports	
Action Date:					1/17/2013	
Received Issue Date:					1/17/2013	
Action:					Site Assessment Report	
Doc Link:					https://geotracker.waterboards.ca.gov/view_documents_all?global_id=T10000003058&doc_id=5993577	
Title Description Comments:						
OEHHA-Sub-slab soil vapor sampling health risk assessment for Active RV						
Action Type:					Response Requested - Other	
Action Date:					8/17/2012	
Received Issue Date:					8/17/2012	
Action:					Other Report / Document	
Doc Link:					https://geotracker.waterboards.ca.gov/view_documents_all?global_id=T10000003058&doc_id=5749267	
Title Description Comments:						
BP - Response to Draft CAO						
Action Type:					Response Requested - Other	
Action Date:					8/17/2012	
Received Issue Date:					8/17/2012	
Action:					Other Report / Document	
Doc Link:					https://geotracker.waterboards.ca.gov/view_documents_all?global_id=T10000003058&doc_id=5749275	
Title Description Comments:						
Plains AAP - Response to Draft CAO						
Action Type:					Response Requested - Other	
Action Date:					8/17/2012	
Received Issue Date:					8/17/2012	
Action:					Other Report / Document	
Doc Link:					https://geotracker.waterboards.ca.gov/view_documents_all?global_id=T10000003058&doc_id=5749273	
Title Description Comments:						
ExxonMobil Pipeline Company - Response to Draft CAO						
Action Type:					Response Requested - Other	
Action Date:					8/17/2012	
Received Issue Date:					8/17/2012	
Action:					Other Report / Document	
Doc Link:					https://geotracker.waterboards.ca.gov/view_documents_all?global_id=T10000003058&doc_id=5749270	
Title Description Comments:						
CEMC - Response to Draft CAO						
Action Type:					Response Requested - Other	
Action Date:					8/14/2012	

Map Key	Number of Records	Direction	Distance (mi/ft)	Elev/Diff (ft)	Site	DB
<hr/>						
Received Issue Date:		8/14/2012				
Action:		Other Report / Document				
Doc Link:		https://geotracker.waterboards.ca.gov/view_documents_all?global_id=T10000003058&doc_id=5749271				
Title Description Comments:		City of Carson - Response to Draft CAO				
Action Type:		Response Requested - Reports				
Action Date:		7/31/2012				
Received Issue Date:		7/12/2012				
Action:		Site Assessment Report				
Doc Link:		https://geotracker.waterboards.ca.gov/view_documents_all?global_id=T10000003058&doc_id=5733771				
Title Description Comments:		Soil Investigation Report (Active RV)				
Action Type:		Response Requested - Reports				
Action Date:		7/31/2012				
Received Issue Date:		7/12/2012				
Action:		Site Assessment Report				
Doc Link:		https://geotracker.waterboards.ca.gov/view_documents_all?global_id=T10000003058&doc_id=5733772				
Title Description Comments:		Report on Subslab Investigation (Active RV)				
Action Type:		Response Requested - Reports				
Action Date:		7/31/2012				
Received Issue Date:		5/31/2012				
Action:		Well Installation Report				
Doc Link:		https://geotracker.waterboards.ca.gov/view_documents_all?global_id=T10000003058&doc_id=5734492				
Title Description Comments:		Active RV Well Reconstruction Report				
Action Type:		Enforcement/Orders				
Action Date:		7/13/2012				
Received Issue Date:		7/13/2012				
Action:		Clean-up and Abatement Order				
Doc Link:		http://geotracker.waterboards.ca.gov/view_documents?global_id=T10000003058&enforcement_id=6130194&temptable=ENFORCEMENT				
Title Description Comments:		Extension to Comment Period for Draft CAO R4-2012-0103				
Action Type:		Response Requested - Other				
Action Date:		7/12/2012				
Received Issue Date:		7/12/2012				
Action:		Other Report / Document				
Doc Link:		https://geotracker.waterboards.ca.gov/view_documents_all?global_id=T10000003058&doc_id=5749276				
Title Description Comments:		Equilon/Shell - Comments on Draft CAO				
Action Type:		Enforcement/Orders				
Action Date:		6/20/2012				
Received Issue Date:		6/20/2012				
Action:		Clean-up and Abatement Order				
Doc Link:		http://geotracker.waterboards.ca.gov/view_documents?global_id=T10000003058&enforcement_id=6125704&temptable=ENFORCEMENT				
Title Description Comments:		Draft Cleanup and Abatement Order No. R4-2012-0103				
Action Type:		Enforcement/Orders				

<i>Map Key</i>	<i>Number of Records</i>	<i>Direction</i>	<i>Distance (mi/ft)</i>	<i>Elev/Diff (ft)</i>	<i>Site</i>	<i>DB</i>
Action Date:		6/12/2012				
Received Issue Date:		6/12/2012				
Action:		13267 Requirement				
Doc Link:		http://geotracker.waterboards.ca.gov/view_documents?global_id=T10000003058&enforcement_id=6125726&temptable=ENFORCEMENT				
Title Description Comments:						
Satisfaction of 13267 Order Requirements (Carson Air Harbor Site)						
Action Type:		Response Requested - Reports				
Action Date:		5/30/2012				
Received Issue Date:		4/3/2012				
Action:		Site Assessment Report				
Doc Link:		https://geotracker.waterboards.ca.gov/view_documents_all?global_id=T10000003058&doc_id=5731041				
Title Description Comments:						
Supplemental Site Assessment Report (Active RV Wells & W. 138th Street CPT/Hydropunch)						
Action Type:		Response Requested - Reports				
Action Date:		5/1/2012				
Received Issue Date:		5/3/2012				
Action:		Monitoring Report - Other				
Doc Link:		https://geotracker.waterboards.ca.gov/view_documents_all?global_id=T10000003058&doc_id=5731576				
Title Description Comments:						
Groundwater Monitoring Field Schedule						
Action Type:		Response Requested - Reports				
Action Date:		5/1/2012				
Received Issue Date:		4/30/2012				
Action:		Site Assessment Report				
Doc Link:		https://geotracker.waterboards.ca.gov/view_documents_all?global_id=T10000003058&doc_id=5727918				
Title Description Comments:						
Channel Boring Report						
Action Type:		Enforcement/Orders				
Action Date:		4/10/2012				
Received Issue Date:		4/10/2012				
Action:		13267 Requirement				
Doc Link:		http://geotracker.waterboards.ca.gov/view_documents?global_id=T10000003058&enforcement_id=6118292&temptable=ENFORCEMENT				
Title Description Comments:						
Approval of Supplemental Site Assessment Work Plan - Reconstruction of Wells MW-2A-RV and MW-4A-RV						
Action Type:		Response Requested - Reports				
Action Date:		4/3/2012				
Received Issue Date:		4/3/2012				
Action:		Technical Memos				
Doc Link:		https://geotracker.waterboards.ca.gov/view_documents_all?global_id=T10000003058&doc_id=5734374				
Title Description Comments:						
Addendum to Technical Report on Pipeline Inventory						
Action Type:		Response Requested - Other				
Action Date:		4/3/2012				
Received Issue Date:		4/3/2012				
Action:		Unknown				
Doc Link:						
Title Description Comments:						
Addendum to Technical Report on Pipeline Inventory						

Map Key	Number of Records	Direction	Distance (mi/ft)	Elev/Diff (ft)	Site	DB
Action Type:		Response Requested - Other				
Action Date:		4/3/2012				
Received Issue Date:		4/3/2012				
Action:		Unknown				
Doc Link:						
Title Description Comments:		Addendum to Technical Report on Pipeline Inventory				
Action Type:		Enforcement/Orders				
Action Date:		3/23/2012				
Received Issue Date:		3/23/2012				
Action:		13267 Requirement				
Doc Link:		http://geotracker.waterboards.ca.gov/view_documents?global_id=T1000003058&enforcement_id=6116885&temptable=ENFORCEMENT				
Title Description Comments:		Approval of Supplemental Site Assessment Work Plan, Subslab Soil Vapor Sampling (Active RV)				
Action Type:		Enforcement/Orders				
Action Date:		3/23/2012				
Received Issue Date:		3/23/2012				
Action:		13267 Requirement				
Doc Link:		http://geotracker.waterboards.ca.gov/view_documents?global_id=T1000003058&enforcement_id=6116882&temptable=ENFORCEMENT				
Title Description Comments:		Approval of Supplemental Site Assessment Work Plan (Active RV)				
Action Type:		Response Requested - Reports				
Action Date:		3/13/2012				
Received Issue Date:		3/7/2012				
Action:		Site Assessment Report				
Doc Link:		https://geotracker.waterboards.ca.gov/view_documents_all?global_id=T1000003058&doc_id=5727040				
Title Description Comments:		Soil Vapor Report - Active RV				
Action Type:		Enforcement/Orders				
Action Date:		2/16/2012				
Received Issue Date:		2/16/2012				
Action:		13267 Requirement				
Doc Link:		http://geotracker.waterboards.ca.gov/view_documents?global_id=T1000003058&enforcement_id=6113523&temptable=ENFORCEMENT				
Title Description Comments:		Groundwater Monitoring Field Schedule				
Action Type:		Other Regulatory Actions				
Action Date:		2/8/2012				
Received Issue Date:		2/8/2012				
Action:		File Review - Closure				
Doc Link:		http://geotracker.waterboards.ca.gov/view_documents?global_id=T1000003058&enforcement_id=6112957&temptable=ENFORCEMENT				
Title Description Comments:		Satisfaction of 13267 Order Requirements and Return of Case to UST Program (Former Texaco Service Station)				
Action Type:		Other Regulatory Actions				
Action Date:		2/8/2012				
Received Issue Date:		2/8/2012				
Action:		Closure/No Further Action Letter				
Doc Link:		http://geotracker.waterboards.ca.gov/view_documents?global_id=T1000003058&enforcement_id=6112955&temptable=ENFORCEMENT				
Title Description Comments:						

Map Key	Number of Records	Direction	Distance (mi/ft)	Elev/Diff (ft)	Site	DB
----------------	--------------------------	------------------	-------------------------	-----------------------	-------------	-----------

Satisfaction of 13267 Order Requirements and Return of Case to UST Program (76 Service Station)

Action Type: Enforcement/Orders
Action Date: 2/8/2012
Received Issue Date: 2/8/2012
Action: 13267 Requirement
Doc Link: http://geotracker.waterboards.ca.gov/view_documents?global_id=T10000003058&enforcement_id=6112953&temptable=ENFORCEMENT
Title Description Comments:

Approval of Supplemental Site Assessment Work Plan

Action Type: Response Requested - Other
Action Date: 2/2/2012
Received Issue Date: 2/2/2012
Action: Unknown
Doc Link:
Title Description Comments:

Carson Street Channel Spill - Letter Report

Action Type: Response Requested - Other
Action Date: 2/2/2012
Received Issue Date: 2/2/2012
Action: Unknown
Doc Link:
Title Description Comments:

Carson Street Channel Spill - Letter Report

Action Type: Response Requested - Other
Action Date: 2/2/2012
Received Issue Date: 2/2/2012
Action: Unknown
Doc Link:
Title Description Comments:

Carson Street Channel Spill - Letter Report

Action Type: Response Requested - Reports
Action Date: 2/2/2012
Received Issue Date: 2/2/2012
Action: Technical Memos
Doc Link: https://geotracker.waterboards.ca.gov/view_documents_all?global_id=T10000003058&doc_id=5730963
Title Description Comments:

Carson Street Channel Spill - Letter Report

Action Type: Response Requested - Reports
Action Date: 1/23/2012
Received Issue Date: 1/20/2012
Action: Site Assessment Report
Doc Link: https://geotracker.waterboards.ca.gov/view_documents_all?global_id=T10000003058&doc_id=5724579
Title Description Comments:

Report on Additional Assessment (Channel wells, etc.)

Action Type: Response Requested - Reports
Action Date: 1/9/2012
Received Issue Date: 1/6/2012
Action: Site Assessment Report
Doc Link: https://geotracker.waterboards.ca.gov/view_documents_all?global_id=T10000003058&doc_id=5724395
Title Description Comments:

Map Key	Number of Records	Direction	Distance (mi/ft)	Elev/Diff (ft)	Site	DB
---------	-------------------	-----------	------------------	----------------	------	----

Site Assessment Report (Active RV) - Wells Installation

Action Type: Enforcement/Orders
Action Date: 12/23/2011
Received Issue Date: 12/23/2011
Action: 13267 Requirement
Doc Link: http://geotracker.waterboards.ca.gov/view_documents?global_id=T10000003058&enforcement_id=6107068&temptable=ENFORCEMENT
Title Description Comments:

Approval of Supplemental Site Assessment Work Plan

Action Type: Enforcement/Orders
Action Date: 12/22/2011
Received Issue Date: 12/22/2011
Action: 13267 Requirement
Doc Link: http://geotracker.waterboards.ca.gov/view_documents?global_id=T10000003058&enforcement_id=6106987&temptable=ENFORCEMENT
Title Description Comments:

Approval of Time Extension for Tidal Study Report

Action Type: Enforcement/Orders
Action Date: 12/13/2011
Received Issue Date: 12/13/2011
Action: 13267 Requirement
Doc Link: http://geotracker.waterboards.ca.gov/view_documents?global_id=T10000003058&enforcement_id=6106063&temptable=ENFORCEMENT
Title Description Comments:

Crimson Pipeline L.P. - Requirement for Technical Report on Pipeline Inventory

Action Type: Enforcement/Orders
Action Date: 12/13/2011
Received Issue Date: 12/13/2011
Action: 13267 Requirement
Doc Link: http://geotracker.waterboards.ca.gov/view_documents?global_id=T10000003058&enforcement_id=6106069&temptable=ENFORCEMENT
Title Description Comments:

Shell Oil Products US - Requirement for Technical Report on Pipeline Inventory

Action Type: Enforcement/Orders
Action Date: 12/13/2011
Received Issue Date: 12/13/2011
Action: 13267 Requirement
Doc Link: http://geotracker.waterboards.ca.gov/view_documents?global_id=T10000003058&enforcement_id=6106067&temptable=ENFORCEMENT
Title Description Comments:

Plains All American Pipeline, L.P. - Requirement for Technical Report on Pipeline Inventory

Action Type: Enforcement/Orders
Action Date: 12/13/2011
Received Issue Date: 12/13/2011
Action: 13267 Requirement
Doc Link: http://geotracker.waterboards.ca.gov/view_documents?global_id=T10000003058&enforcement_id=6106064&temptable=ENFORCEMENT
Title Description Comments:

Tesoro Refining and Marketing Corporation - Requirement for Technical Report on Pipeline Inventory

Action Type: Enforcement/Orders

Map Key	Number of Records	Direction	Distance (mi/ft)	Elev/Diff (ft)	Site	DB
Action Date:		12/13/2011				
Received Issue Date:		12/13/2011				
Action:		13267 Requirement				
Doc Link:		http://geotracker.waterboards.ca.gov/view_documents?global_id=T10000003058&enforcement_id=6106158&temptable=ENFORCEMENT				
Title Description Comments:						
Approval of Supplemental Site Assessment Work Plan - Soil Vapor Study at Former Active RV						
Action Type:		Enforcement/Orders				
Action Date:		12/13/2011				
Received Issue Date:		12/13/2011				
Action:		13267 Requirement				
Doc Link:		http://geotracker.waterboards.ca.gov/view_documents?global_id=T10000003058&enforcement_id=6106062&temptable=ENFORCEMENT				
Title Description Comments:						
ConocoPhillips Company - Requirement for Technical Report on Pipeline Inventory						
Action Type:		Enforcement/Orders				
Action Date:		12/13/2011				
Received Issue Date:		12/13/2011				
Action:		13267 Requirement				
Doc Link:		http://geotracker.waterboards.ca.gov/view_documents?global_id=T10000003058&enforcement_id=6106066&temptable=ENFORCEMENT				
Title Description Comments:						
Exxon-Mobil Corporation - Requirement for Technical Report on Pipeline Inventory						
Action Type:		Enforcement/Orders				
Action Date:		12/13/2011				
Received Issue Date:		12/13/2011				
Action:		13267 Requirement				
Doc Link:		http://geotracker.waterboards.ca.gov/view_documents?global_id=T10000003058&enforcement_id=6106060&temptable=ENFORCEMENT				
Title Description Comments:						
Chevron EMC - Requirement for Technical Report on Pipeline Inventory						
Action Type:		Enforcement/Orders				
Action Date:		12/13/2011				
Received Issue Date:		12/13/2011				
Action:		13267 Requirement				
Doc Link:		http://geotracker.waterboards.ca.gov/view_documents?global_id=T10000003058&enforcement_id=6106059&temptable=ENFORCEMENT				
Title Description Comments:						
BP Pipelines/ARCO - Requirement for Technical Report on Pipeline Inventory						
Action Type:		Enforcement/Orders				
Action Date:		12/13/2011				
Received Issue Date:		12/13/2011				
Action:		13267 Requirement				
Doc Link:		http://geotracker.waterboards.ca.gov/view_documents?global_id=T10000003058&enforcement_id=6106058&temptable=ENFORCEMENT				
Title Description Comments:						
Air Products and Chemicals, Inc. - Requirement for Technical Report on Pipeline Inventory						
Action Type:		Enforcement/Orders				
Action Date:		11/1/2011				
Received Issue Date:		11/1/2011				
Action:		13267 Requirement				
Doc Link:		http://geotracker.waterboards.ca.gov/view_documents?global_id=T10000003058&enforcement_id=6102699&temptable=ENFORCEMENT				

Map Key	Number of Records	Direction	Distance (mi/ft)	Elev/Diff (ft)	Site	DB
----------------	--------------------------	------------------	-------------------------	-----------------------	-------------	-----------

Title Description Comments:

Approval of Supplemental Site Assessment Work Plan

Action Type: Enforcement/Orders
Action Date: 10/26/2011
Received Issue Date: 10/26/2011
Action: 13267 Requirement
Doc Link: http://geotracker.waterboards.ca.gov/view_documents?global_id=T10000003058&enforcement_id=6102418&temptable=ENFORCEMENT

Title Description Comments:

Approval of Supplemental Site Assessment Work Plan - Active RV

Action Type: Enforcement/Orders
Action Date: 10/21/2011
Received Issue Date: 10/21/2011
Action: 13267 Requirement
Doc Link: http://geotracker.waterboards.ca.gov/view_documents?global_id=T10000003058&enforcement_id=6101782&temptable=ENFORCEMENT

Title Description Comments:

Approval of Tidal Study Work Plan

Action Type: Agreements
Action Date: 10/20/2011
Received Issue Date: 10/20/2011
Action: Cost Recovery Agreement / N. of Reimbursement
Doc Link: http://geotracker.waterboards.ca.gov/view_documents?global_id=T10000003058&enforcement_id=6101415&temptable=ENFORCEMENT

Title Description Comments:

Site Cleanup Program Cost Reimbursement Account

Action Type: Enforcement/Orders
Action Date: 10/20/2011
Received Issue Date: 10/20/2011
Action: 13267 Requirement
Doc Link: http://geotracker.waterboards.ca.gov/view_documents?global_id=T10000003058&enforcement_id=6101416&temptable=ENFORCEMENT

Title Description Comments:

Approval of Supplemental Site Assessment Work Plan (at former Active RV Property)

Action Type: Response Requested - Reports
Action Date: *10/20/2011
Received Issue Date: 12/8/2011
Action: Site Assessment Report
Doc Link: https://geotracker.waterboards.ca.gov/view_documents_all?global_id=T10000003058&doc_id=5718091

Title Description Comments:

Site Assessment Report

Action Type: Response Requested - Reports
Action Date: *10/20/2011
Received Issue Date: 10/20/2011
Action: Site Assessment Report
Doc Link: https://geotracker.waterboards.ca.gov/view_documents_all?global_id=T10000003058&doc_id=5718093

Title Description Comments:

Site Assessment Report

Action Type: Response Requested - Reports
Action Date: *10/20/2011

Map Key	Number of Records	Direction	Distance (mi/ft)	Elev/Diff (ft)	Site	DB
----------------	--------------------------	------------------	-------------------------	-----------------------	-------------	-----------

Received Issue Date: 10/20/2011
Action: Site Assessment Report
Doc Link: https://geotracker.waterboards.ca.gov/view_documents_all?global_id=T10000003058&doc_id=5716345
Title Description Comments:

Well Install/Channel Borings/Channel Sediment Assessment Report

Action Type: Enforcement/Orders
Action Date: 8/31/2011
Received Issue Date: 8/31/2011
Action: 13267 Requirement
Doc Link: http://geotracker.waterboards.ca.gov/view_documents?global_id=T10000003058&enforcement_id=6097498&temptable=ENFORCEMENT

Title Description Comments:

Revised Deadlines for Technical Reporting

Action Type: Other Regulatory Actions
Action Date: 8/2/2011
Received Issue Date: 8/2/2011
Action: Technical Correspondence / Assistance / Other
Doc Link: http://geotracker.waterboards.ca.gov/view_documents?global_id=T10000003058&enforcement_id=6094313&temptable=ENFORCEMENT

Title Description Comments:

SCP Oversight Cost Reimbursement Account

Action Type: Response Requested - Other
Action Date: 8/1/2011
Received Issue Date: 8/1/2011
Action: Other Report / Document
Doc Link: https://geotracker.waterboards.ca.gov/view_documents_all?global_id=T10000003058&doc_id=5716344
Title Description Comments:

Report on Benchmark Installation

Action Type: Enforcement/Orders
Action Date: 7/21/2011
Received Issue Date: 7/21/2011
Action: 13267 Requirement
Doc Link: http://geotracker.waterboards.ca.gov/view_documents?global_id=T10000003058&enforcement_id=6093233&temptable=ENFORCEMENT

Title Description Comments:

Approval of Work Plan - 76 Service Station

Action Type: Enforcement/Orders
Action Date: 7/21/2011
Received Issue Date: 7/21/2011
Action: 13267 Requirement
Doc Link: http://geotracker.waterboards.ca.gov/view_documents?global_id=T10000003058&enforcement_id=6092929&temptable=ENFORCEMENT

Title Description Comments:

Approval of Work Plan - CAH

Action Type: Enforcement/Orders
Action Date: 7/21/2011
Received Issue Date: 7/21/2011
Action: 13267 Requirement
Doc Link: http://geotracker.waterboards.ca.gov/view_documents?global_id=T10000003058&enforcement_id=6093236&temptable=ENFORCEMENT

Title Description Comments:

Approval of Work Plan - Former Texaco Service Station

Action Type: Enforcement/Orders
Action Date: 7/19/2011
Received Issue Date: 7/19/2011
Action: 13267 Requirement
Doc Link: http://geotracker.waterboards.ca.gov/view_documents?global_id=T10000003058&enforcement_id=6092924&template=ENFORCEMENT

Title Description Comments:

Approval of Time Extension for Subdrain Evaluation and Placement of Absorbent Material

Action Type: Enforcement/Orders
Action Date: 6/30/2011
Received Issue Date: 6/30/2011
Action: 13267 Requirement
Doc Link: http://geotracker.waterboards.ca.gov/view_documents?global_id=T10000003058&enforcement_id=6091041&template=ENFORCEMENT

Title Description Comments:

Approval of Work Plan to Assess the LNAPL Release in the Dominguez Channel South of Carson Street

Action Type: Response Requested - Workplans
Action Date: 6/22/2011
Received Issue Date: 6/22/2011
Action: Preliminary Site Assessment Workplan
Doc Link: https://geotracker.waterboards.ca.gov/view_documents_all?global_id=T10000003058&doc_id=5715830

Title Description Comments:

Work Plan to Assess the Light Non-Aqueous Phase Liquid Release in the Dominguez Channel South of Carson Street

Action Type: Response Requested - Other
Action Date: 6/14/2011
Received Issue Date: 6/14/2011
Action: Correspondence
Doc Link: https://geotracker.waterboards.ca.gov/view_documents_all?global_id=T10000003058&doc_id=5715297

Title Description Comments:

Chevron - Transfer to RELLC

Action Type: Response Requested - Other
Action Date: 6/14/2011
Received Issue Date: 6/14/2011
Action: Correspondence
Doc Link: https://geotracker.waterboards.ca.gov/view_documents_all?global_id=T10000003058&doc_id=5715299

Title Description Comments:

Transfer to RELLC from Chevron and Shell

Action Type: Response Requested - Other
Action Date: 6/14/2011
Received Issue Date: 6/14/2011
Action: Correspondence
Doc Link: https://geotracker.waterboards.ca.gov/view_documents_all?global_id=T10000003058&doc_id=5715295

Title Description Comments:

Shell Oil Products US - Transfer to RELLC

Action Type: Response Requested - Reports
Action Date: 1/10/2011
Received Issue Date: 1/27/2012
Action: Site Investigation
Doc Link: https://geotracker.waterboards.ca.gov/view_documents_all?global_id=T10000003058&doc_id=5724080

Title Description Comments:

Map Key	Number of Records	Direction	Distance (mi/ft)	Elev/Diff (ft)	Site	DB
---------	-------------------	-----------	------------------	----------------	------	----

Tidal Study Investigation Report

Sites from GeoTracker Search - Documents (as of Oct 06, 2020)

Document Type:	Site Documents	Submitted:	
Document Date:	9/8/2020	Submitted By:	JESSICA CURRAN (AUTH_RP)
Size :	6,059 KB		
Title:	MONTHLY STATUS UPDATE - SEPTEMBER 4, 2020		
Title Link:	http://geotracker.waterboards.ca.gov/esi/uploads/geo_report/7126063466/T10000003058.PDF		
Type:	PROGRESS REPORT (SOIL/GW/ UPDATES)		
Document Type:	Site Documents	Submitted:	
Document Date:	8/6/2020	Submitted By:	JESSICA CURRAN (AUTH_RP)
Size :	5,970 KB		
Title:	MONTHLY STATUS UPDATE - AUGUST 6, 2020		
Title Link:	http://geotracker.waterboards.ca.gov/esi/uploads/geo_report/2410076439/T10000003058.PDF		
Type:	PROGRESS REPORT (SOIL/GW/ UPDATES)		
Document Type:	Monitoring Reports	Submitted:	
Document Date:	7/14/2020	Submitted By:	JESSICA CURRAN (AUTH_RP)
Size :	15,912 KB		
Title:	2020 FIRST SEMI-ANNUAL GROUNDWATER MONITORING REPORT JANUARY THROUGH JUNE 2020		
Title Link:	http://geotracker.waterboards.ca.gov/esi/uploads/geo_report/1452126562/T10000003058.PDF		
Type:	MONITORING REPORT - SEMI-ANNUALLY		
Document Type:	Site Documents	Submitted:	
Document Date:	7/7/2020	Submitted By:	JESSICA CURRAN (AUTH_RP)
Size :	6,080 KB		
Title:	MONTHLY STATUS UPDATE - JULY 7, 2020		
Title Link:	http://geotracker.waterboards.ca.gov/esi/uploads/geo_report/7884478986/T10000003058.PDF		
Type:	PROGRESS REPORT (SOIL/GW/ UPDATES)		
Document Type:	Site Documents	Submitted:	
Document Date:	6/5/2020	Submitted By:	JESSICA CURRAN (AUTH_RP)
Size :	6,073 KB		
Title:	MONTHLY STATUS UPDATE - JUNE 5, 2020		
Title Link:	http://geotracker.waterboards.ca.gov/esi/uploads/geo_report/9625921428/T10000003058.PDF		
Type:	PROGRESS REPORT (SOIL/GW/ UPDATES)		
Document Type:	Site Documents	Submitted:	
Document Date:	5/8/2020	Submitted By:	JESSICA CURRAN (AUTH_RP)
Size :	6,469 KB		
Title:	MONTHLY STATUS UPDATE - MAY 7, 2020		
Title Link:	http://geotracker.waterboards.ca.gov/esi/uploads/geo_report/4657329857/T10000003058.PDF		
Type:	PROGRESS REPORT (SOIL/GW/ UPDATES)		
Document Type:	Site Documents	Submitted:	
Document Date:	4/7/2020	Submitted By:	JESSICA CURRAN (AUTH_RP)
Size :	6,426 KB		
Title:	MONTHLY STATUS UPDATE - APRIL 6, 2020		
Title Link:	http://geotracker.waterboards.ca.gov/esi/uploads/geo_report/7002798259/T10000003058.PDF		
Type:	PROGRESS REPORT (SOIL/GW/ UPDATES)		
Document Type:	Site Documents	Submitted:	
Document Date:	3/4/2020	Submitted By:	JESSICA CURRAN (AUTH_RP)
Size :	6,419 KB		
Title:	MONTHLY STATUS UPDATE MARCH 3, 2020		
Title Link:	http://geotracker.waterboards.ca.gov/esi/uploads/geo_report/5358912587/T10000003058.PDF		
Type:	PROGRESS REPORT (SOIL/GW/ UPDATES)		
Document Type:	Site Documents	Submitted:	
Document Date:	2/6/2020*	Submitted By:	JESSICA CURRAN (AUTH_RP)
Size :	6,853 KB		
Title:	MONTHLY STATUS UPDATE - FEBRUARY 6, 2020		
Title Link:	http://geotracker.waterboards.ca.gov/esi/uploads/geo_report/2868230998/T10000003058.PDF		
Type:	PROGRESS REPORT (SOIL/GW/ UPDATES)		

Map Key	Number of Records	Direction	Distance (mi/ft)	Elev/Diff (ft)	Site	DB
Document Type: Document Date: Size : Title: Title Link: Type:	Site Documents 1/7/2020* 5,181 KB				Submitted: Submitted By: JESSICA CURRAN (AUTH_RP)	
					MONTHLY STATUS UPDATE - JANUARY 7, 2020 http://geotracker.waterboards.ca.gov/esi/uploads/geo_report/8360021770/T10000003058.PDF PROGRESS REPORT (SOIL/GW/ UPDATES)	
Document Type: Document Date: Size : Title: Title Link: Type:	Monitoring Reports 1/6/2020* 17,694 KB				Submitted: Submitted By: JESSICA CURRAN (AUTH_RP)	
					2019 SECOND SEMI-ANNUAL GROUNDWATER MONITORING REPORT JULY THROUGH DECEMBER 2019 http://geotracker.waterboards.ca.gov/esi/uploads/geo_report/4465567469/T10000003058.PDF MONITORING REPORT - SEMI-ANNUALLY	
Document Type: Document Date: Size : Title: Title Link: Type:	Site Documents 12/6/2019* 4,684 KB				Submitted: Submitted By: JESSICA CURRAN (AUTH_RP)	
					MONTHLY STATUS UPDATE - DECEMBER 5, 2019 http://geotracker.waterboards.ca.gov/esi/uploads/geo_report/9943213343/T10000003058.PDF PROGRESS REPORT (SOIL/GW/ UPDATES)	
Document Type: Document Date: Size : Title: Title Link: Type:	Site Documents 11/7/2019 3,657 KB				Submitted: Submitted By: JESSICA CURRAN (AUTH_RP)	
					MONTHLY STATUS UPDATE - NOVEMBER 7, 2019 http://geotracker.waterboards.ca.gov/esi/uploads/geo_report/6821230411/T10000003058.PDF PROGRESS REPORT (SOIL/GW/ UPDATES)	
Document Type: Document Date: Size : Title: Title Link: Type:	Site Documents 10/9/2019* 3,993 KB				Submitted: Submitted By: JESSICA CURRAN (AUTH_RP)	
					MONTHLY STATUS UPDATE OCTOBER 8, 2019 http://geotracker.waterboards.ca.gov/esi/uploads/geo_report/5494711756/T10000003058.PDF PROGRESS REPORT (SOIL/GW/ UPDATES)	
Document Type: Document Date: Size : Title: Title Link: Type:	Site Documents 9/6/2019* 4,178 KB				Submitted: Submitted By: JESSICA CURRAN (AUTH_RP)	
					MONTHLY STATUS UPDATE - SEPTEMBER 6, 2019 http://geotracker.waterboards.ca.gov/esi/uploads/geo_report/6299204945/T10000003058.PDF PROGRESS REPORT (SOIL/GW/ UPDATES)	
Document Type: Document Date: Size : Title: Title Link: Type:	Site Documents 8/7/2019* 4,165 KB				Submitted: Submitted By: JESSICA CURRAN (AUTH_RP)	
					MONTHLY STATUS UPDATE - AUGUST 7,2019 http://geotracker.waterboards.ca.gov/esi/uploads/geo_report/7476427555/T10000003058.PDF PROGRESS REPORT (SOIL/GW/ UPDATES)	
Document Type: Document Date: Size : Title: Title Link: Type:	Site Documents 7/8/2019 4,224 KB				Submitted: Submitted By: JESSICA CURRAN (AUTH_RP)	
					MONTHLY STATUS UPDATE JULY 8, 2019 http://geotracker.waterboards.ca.gov/esi/uploads/geo_report/5996895849/T10000003058.PDF PROGRESS REPORT (SOIL/GW/ UPDATES)	
Document Type: Document Date: Size : Title: Title Link: Type:	Monitoring Reports 7/2/2019 12,443 KB				Submitted: Submitted By: JESSICA CURRAN (AUTH_RP)	
					2019 FIRST SEMI-ANNUAL GROUNDWATER MONITORING REPORT JANUARY THROUGH JUNE 2019 http://geotracker.waterboards.ca.gov/esi/uploads/geo_report/3542935311/T10000003058.PDF MONITORING REPORT - SEMI-ANNUALLY	
Document Type: Document Date: Size : Title: Title Link: Type:	Site Documents 6/8/2019 4,150 KB				Submitted: Submitted By: JESSICA CURRAN (AUTH_RP)	
					MONTHLY STATUS UPDATE JUNE 7, 2019 http://geotracker.waterboards.ca.gov/esi/uploads/geo_report/1891058802/T10000003058.PDF PROGRESS REPORT (SOIL/GW/ UPDATES)	

Map Key	Number of Records	Direction	Distance (mi/ft)	Elev/Diff (ft)	Site	DB
Document Type:	Site Documents				Submitted:	
Document Date:	5/7/2019				Submitted By:	JESSICA CURRAN (AUTH_RP)
Size :	4,076 KB					
Title:	MONTHLY STATUS UPDATE - MAY 7, 2019					
Title Link:	http://geotracker.waterboards.ca.gov/esi/uploads/geo_report/4523877084/T10000003058.PDF					
Type:	PROGRESS REPORT (SOIL/GW/ UPDATES)					
Document Type:	Site Documents				Submitted:	
Document Date:	4/4/2019				Submitted By:	JESSICA CURRAN (AUTH_RP)
Size :	4,076 KB					
Title:	MONTHLY STATUS UPDATE - APRIL 4,2019					
Title Link:	http://geotracker.waterboards.ca.gov/esi/uploads/geo_report/8732327401/T10000003058.PDF					
Type:	PROGRESS REPORT (SOIL/GW/ UPDATES)					
Document Type:	Site Documents				Submitted:	
Document Date:	3/7/2019				Submitted By:	JESSICA CURRAN (AUTH_RP)
Size :	4,210 KB					
Title:	MONTHLY STATUS REPORT - MARCH 7, 2019					
Title Link:	http://geotracker.waterboards.ca.gov/esi/uploads/geo_report/3554443597/T10000003058.PDF					
Type:	PROGRESS REPORT (SOIL/GW/ UPDATES)					
Document Type:	Site Documents				Submitted:	
Document Date:	2/8/2019*				Submitted By:	JESSICA CURRAN (AUTH_RP)
Size :	3,996 KB					
Title:	MONTHLY STATUS UPDATE - FEBRUARY 8, 2019					
Title Link:	http://geotracker.waterboards.ca.gov/esi/uploads/geo_report/8096603631/T10000003058.PDF					
Type:	PROGRESS REPORT (SOIL/GW/ UPDATES)					
Document Type:	Site Documents				Submitted:	
Document Date:	1/9/2019*				Submitted By:	JESSICA CURRAN (AUTH_RP)
Size :	4,071 KB					
Title:	MONTHLY STATUS UPDATE - JANUARY 8, 2019					
Title Link:	http://geotracker.waterboards.ca.gov/esi/uploads/geo_report/7927716195/T10000003058.PDF					
Type:	PROGRESS REPORT (SOIL/GW/ UPDATES)					
Document Type:	Monitoring Reports				Submitted:	
Document Date:	12/21/2018*				Submitted By:	JESSICA CURRAN (AUTH_RP)
Size :	11,050 KB					
Title:	2018 SECOND SEMIANNUAL GROUNDWATER MONITORING REPORT JULY THROUGH DECEMBER 2018					
Title Link:	http://geotracker.waterboards.ca.gov/esi/uploads/geo_report/8136293888/T10000003058.PDF					
Type:	MONITORING REPORT - SEMI-ANNUALLY					
Document Type:	Site Documents				Submitted:	
Document Date:	12/7/2018*				Submitted By:	JESSICA CURRAN (AUTH_RP)
Size :	3,984 KB					
Title:	MONTHLY STATUS UPDATE DECEMBER 7, 2018					
Title Link:	http://geotracker.waterboards.ca.gov/esi/uploads/geo_report/6760994970/T10000003058.PDF					
Type:	PROGRESS REPORT (SOIL/GW/ UPDATES)					
Document Type:	Site Documents				Submitted:	
Document Date:	11/7/2018				Submitted By:	JESSICA CURRAN (AUTH_RP)
Size :	3,977 KB					
Title:	MONTHLY STATUS UPDATE - NOVEMBER 7,2018					
Title Link:	http://geotracker.waterboards.ca.gov/esi/uploads/geo_report/5039245843/T10000003058.PDF					
Type:	PROGRESS REPORT (SOIL/GW/ UPDATES)					
Document Type:	Site Documents				Submitted:	
Document Date:	10/8/2018				Submitted By:	JESSICA CURRAN (AUTH_RP)
Size :	4,197 KB					
Title:	MONTHLY STATUS UPDATE -OCTOBER 7, 2018					
Title Link:	http://geotracker.waterboards.ca.gov/esi/uploads/geo_report/3411002814/T10000003058.PDF					
Type:	PROGRESS REPORT (SOIL/GW/ UPDATES)					
Document Type:	Site Documents				Submitted:	
Document Date:	9/5/2018				Submitted By:	JESSICA CURRAN (AUTH_RP)
Size :	4,308 KB					
Title:	MONTHLY STATUS UPDATE - SEPTEMBER 5, 2018					
Title Link:	http://geotracker.waterboards.ca.gov/esi/uploads/geo_report/2274948358/T10000003058.PDF					

Map Key	Number of Records	Direction	Distance (mi/ft)	Elev/Diff (ft)	Site	DB
Type:		PROGRESS REPORT (SOIL/GW/ UPDATES)				
Document Type:	Site Documents				Submitted:	
Document Date:	8/7/2018*				Submitted By:	JESSICA CURRAN (AUTH_RP)
Size :	4,169 KB					
Title:	MONTHLY STATUS UPDATE - AUGUST 7,2018					
Title Link:	http://geotracker.waterboards.ca.gov/esi/uploads/geo_report/1252258539/T10000003058.PDF					
Type:	PROGRESS REPORT (SOIL/GW/ UPDATES)					
Document Type:	Monitoring Reports				Submitted:	
Document Date:	7/23/2018				Submitted By:	JESSICA CURRAN (AUTH_RP)
Size :	17,772 KB					
Title:	2018 FIRST SEMI-ANNUAL GROUNDWATER MONITORING REPORT JANUARY THROUGH JUNE					
Title Link:	http://geotracker.waterboards.ca.gov/esi/uploads/geo_report/2472976922/T10000003058.PDF					
Type:	MONITORING REPORT - SEMI-ANNUALLY					
Document Type:	Site Documents				Submitted:	
Document Date:	7/6/2018				Submitted By:	JESSICA CURRAN (AUTH_RP)
Size :	4,169 KB					
Title:	MONTHLY STATUS UPDATE - JULY 6, 2018					
Title Link:	http://geotracker.waterboards.ca.gov/esi/uploads/geo_report/5567742407/T10000003058.PDF					
Type:	PROGRESS REPORT (SOIL/GW/ UPDATES)					
Document Type:	Site Documents				Submitted:	
Document Date:	6/6/2018				Submitted By:	JESSICA CURRAN (AUTH_RP)
Size :	3,987 KB					
Title:	MONTHLY STATUS UPDATE - JUNE 6, 2018					
Title Link:	http://geotracker.waterboards.ca.gov/esi/uploads/geo_report/6970669686/T10000003058.PDF					
Type:	PROGRESS REPORT (SOIL/GW/ UPDATES)					
Document Type:	Site Documents				Submitted:	
Document Date:	5/8/2018*				Submitted By:	JESSICA CURRAN (AUTH_RP)
Size :	3,917 KB					
Title:	MONTHLY STATUS UPDATE - MAY 8, 2018					
Title Link:	http://geotracker.waterboards.ca.gov/esi/uploads/geo_report/2786169886/T10000003058.PDF					
Type:	PROGRESS REPORT (SOIL/GW/ UPDATES)					
Document Type:	Site Documents				Submitted:	
Document Date:	4/6/2018				Submitted By:	JESSICA CURRAN (AUTH_RP)
Size :	3,997 KB					
Title:	MONTHLY STATUS UPDATE - APRIL 6,2018					
Title Link:	http://geotracker.waterboards.ca.gov/esi/uploads/geo_report/3653073251/T10000003058.PDF					
Type:	CORRESPONDENCE					
Document Type:	Site Documents				Submitted:	
Document Date:	3/8/2018*				Submitted By:	JESSICA CURRAN (AUTH_RP)
Size :	4,144 KB					
Title:	MONTHLY STATUS UPDATE - MARCH 8,2018					
Title Link:	http://geotracker.waterboards.ca.gov/esi/uploads/geo_report/4718665003/T10000003058.PDF					
Type:	PROGRESS REPORT (SOIL/GW/ UPDATES)					
Document Type:	Site Documents				Submitted:	
Document Date:	2/9/2018				Submitted By:	JESSICA CURRAN (AUTH_RP)
Size :	4,166 KB					
Title:	MONTHLY STATUS UPDATE - FEBRUARY 8, 2018					
Title Link:	http://geotracker.waterboards.ca.gov/esi/uploads/geo_report/7956285476/T10000003058.PDF					
Type:	PROGRESS REPORT (SOIL/GW/ UPDATES)					
Document Type:	Site Documents				Submitted:	
Document Date:	1/8/2018				Submitted By:	JESSICA CURRAN (AUTH_RP)
Size :	4,120 KB					
Title:	MONTHLY STATUS UPDATE - JANUARY 8, 2018					
Title Link:	http://geotracker.waterboards.ca.gov/esi/uploads/geo_report/1945730805/T10000003058.PDF					
Type:	PROGRESS REPORT (SOIL/GW/ UPDATES)					
Document Type:	Monitoring Reports				Submitted:	
Document Date:	12/18/2017*				Submitted By:	JESSICA CURRAN (AUTH_RP)
Size :	15,407 KB					
Title:	2017 SECOND SEMI-ANNUAL GROUNDWATER MONITORING REPORT JULY THROUGH DECEMBER 2017					

Map Key	Number of Records	Direction	Distance (mi/ft)	Elev/Diff (ft)	Site	DB
Title Link:					http://geotracker.waterboards.ca.gov/esi/uploads/geo_report/4168725788/T10000003058.PDF	
Type:					MONITORING REPORT - SEMI-ANNUALLY	
Document Type:	Site Documents				Submitted:	
Document Date:	12/11/2017*				Submitted By:	JESSICA CURRAN (AUTH_RP)
Size :	4,118 KB					
Title:					MONTHLY STATUS UPDATE - DECEMBER 8,2017	
Title Link:					http://geotracker.waterboards.ca.gov/esi/uploads/geo_report/5499444782/T10000003058.PDF	
Type:					PROGRESS REPORT (SOIL/GW/ UPDATES)	
Document Type:	Site Documents				Submitted:	
Document Date:	11/8/2017				Submitted By:	JESSICA CURRAN (AUTH_RP)
Size :	4,101 KB					
Title:					MONTHLY STATUS UPDATE - NOVEMBER 7,2017	
Title Link:					http://geotracker.waterboards.ca.gov/esi/uploads/geo_report/5002450764/T10000003058.PDF	
Type:					PROGRESS REPORT (SOIL/GW/ UPDATES)	
Document Type:	Site Documents				Submitted:	
Document Date:	10/6/2017				Submitted By:	JESSICA CURRAN (AUTH_RP)
Size :	4,103 KB					
Title:					MONTHLY STATUS UPDATE - OCTOBER 6,2017	
Title Link:					http://geotracker.waterboards.ca.gov/esi/uploads/geo_report/9298330903/T10000003058.PDF	
Type:					PROGRESS REPORT (SOIL/GW/ UPDATES)	
Document Type:	Site Documents				Submitted:	
Document Date:	9/7/2017				Submitted By:	JESSICA CURRAN (AUTH_RP)
Size :	4,129 KB					
Title:					MONTHLY STATUS UPDATE - SEPTEMBER 7, 2017	
Title Link:					http://geotracker.waterboards.ca.gov/esi/uploads/geo_report/9771478474/T10000003058.PDF	
Type:					PROGRESS REPORT (SOIL/GW/ UPDATES)	
Document Type:	Site Documents				Submitted:	
Document Date:	8/4/2017*				Submitted By:	JESSICA CURRAN (AUTH_RP)
Size :	4,146 KB					
Title:					MONTHLY STATUS UPDATE - AUGUST 4,2017	
Title Link:					http://geotracker.waterboards.ca.gov/esi/uploads/geo_report/2377905488/T10000003058.PDF	
Type:					PROGRESS REPORT (SOIL/GW/ UPDATES)	
Document Type:	Site Documents				Submitted:	
Document Date:	7/18/2017				Submitted By:	MAJD NIMA (REGULATOR)
Size :						
Title:					OEHHA HUMAN HEALTH RISK ASSESSMENT LETTER	
Title Link:					https://geotracker.waterboards.ca.gov/view_documents?global_id=T10000003058&enforcement_id=6421943	
Type:					PRELIMINARY SITE REVIEW	
Document Type:	Site Documents				Submitted:	
Document Date:	7/6/2017				Submitted By:	JESSICA CURRAN (AUTH_RP)
Size :	4,133 KB					
Title:					MONTHLY STATUS UPDATE - JULY 6, 2017	
Title Link:					http://geotracker.waterboards.ca.gov/esi/uploads/geo_report/7287735223/T10000003058.PDF	
Type:					PROGRESS REPORT (SOIL/GW/ UPDATES)	
Document Type:	Monitoring Reports				Submitted:	
Document Date:	6/29/2017				Submitted By:	JESSICA CURRAN (AUTH_RP)
Size :	13,134 KB					
Title:					2017 FIRST SEMI-ANNUAL GROUNDWATER MONITORING REPORT JANUARY THROUGH JUNE 2017	
Title Link:					http://geotracker.waterboards.ca.gov/esi/uploads/geo_report/5567445755/T10000003058.PDF	
Type:					MONITORING REPORT - SEMI-ANNUALLY	
Document Type:	Site Documents				Submitted:	
Document Date:	6/8/2017				Submitted By:	JESSICA CURRAN (AUTH_RP)
Size :	4,135 KB					
Title:					MONTHLY STATUS UPDATE - JUNE 7,2017	
Title Link:					http://geotracker.waterboards.ca.gov/esi/uploads/geo_report/1594069063/T10000003058.PDF	
Type:					PROGRESS REPORT (SOIL/GW/ UPDATES)	
Document Type:	Site Documents				Submitted:	
Document Date:	5/16/2017				Submitted By:	JESSICA CURRAN (AUTH_RP)
Size :	2,690 KB					

Map Key	Number of Records	Direction	Distance (mi/ft)	Elev/Diff (ft)	Site	DB
Title:					SUBSLAB SOIL VAPOR SAMPLING REPORT GO KART WORLD	
Title Link:					http://geotracker.waterboards.ca.gov/esi/uploads/geo_report/8212165534/T10000003058.PDF	
Type:					SITE ASSESSMENT REPORT	
Document Type:	Site Documents				Submitted:	
Document Date:	5/5/2017				Submitted By:	JESSICA CURRAN (AUTH_RP)
Size :	4,083 KB					
Title:					MONTHLY STATUS UPDATE - MAY 5, 2017	
Title Link:					http://geotracker.waterboards.ca.gov/esi/uploads/geo_report/1818910598/T10000003058.PDF	
Type:					PROGRESS REPORT (SOIL/GW/ UPDATES)	
Document Type:	Site Documents				Submitted:	
Document Date:	4/5/2017				Submitted By:	JESSICA CURRAN (AUTH_RP)
Size :	4,166 KB					
Title:					MONTHLY STATUS UPDATE - APRIL 5,2017	
Title Link:					http://geotracker.waterboards.ca.gov/esi/uploads/geo_report/8957391560/T10000003058.PDF	
Type:					PROGRESS REPORT (SOIL/GW/ UPDATES)	
Document Type:	Site Documents				Submitted:	
Document Date:	3/7/2017				Submitted By:	JESSICA CURRAN (AUTH_RP)
Size :	3,997 KB					
Title:					MONTHLY STATUS UPDATE - MARCH 7,2017	
Title Link:					http://geotracker.waterboards.ca.gov/esi/uploads/geo_report/2279165863/T10000003058.PDF	
Type:					PROGRESS REPORT (SOIL/GW/ UPDATES)	
Document Type:	Site Documents				Submitted:	
Document Date:	2/7/2017				Submitted By:	MAJD NIMA (REGULATOR)
Size :						
Title:					WORKPLAN APPROVAL LETTER GOKART SUB-SLAB SVS	
Title Link:					https://geotracker.waterboards.ca.gov/view_documents?global_id=T10000003058&enforcement_id=631150713267	
Type:					REQUIREMENT	
Document Type:	Site Documents				Submitted:	
Document Date:	2/6/2017				Submitted By:	JESSICA CURRAN (AUTH_RP)
Size :	2,492 KB					
Title:					MONTHLY STATUS UPDATE - FEBRUARY 6, 2017	
Title Link:					http://geotracker.waterboards.ca.gov/esi/uploads/geo_report/4403032302/T10000003058.PDF	
Type:					PROGRESS REPORT (SOIL/GW/ UPDATES)	
Document Type:	Site Documents				Submitted:	
Document Date:	1/6/2017				Submitted By:	JESSICA CURRAN (AUTH_RP)
Size :	2,554 KB					
Title:					MONTHLY STATUS UPDATE - JANUARY 6,2017	
Title Link:					http://geotracker.waterboards.ca.gov/esi/uploads/geo_report/1676477253/T10000003058.PDF	
Type:					PROGRESS REPORT (SOIL/GW/ UPDATES)	
Document Type:	Monitoring Reports				Submitted:	
Document Date:	12/22/2016				Submitted By:	JESSICA CURRAN (AUTH_RP)
Size :	13,623 KB					
Title:					2016 SECOND SEMI-ANNUAL GROUNDWATER MONITORING REPORT JULY THROUGH DECEMBER 2016	
Title Link:					http://geotracker.waterboards.ca.gov/esi/uploads/geo_report/4497240066/T10000003058.PDF	
Type:					MONITORING REPORT - SEMI-ANNUALLY	
Document Type:	Site Documents				Submitted:	
Document Date:	12/9/2016				Submitted By:	JESSICA CURRAN (AUTH_RP)
Size :	1,031 KB					
Title:					SUBSLAB SOIL VAPOR SAMPLING WORK PLAN	
Title Link:					http://geotracker.waterboards.ca.gov/esi/uploads/geo_report/2067316412/T10000003058.PDF	
Type:					SITE INVESTIGATION WORKPLAN	
Document Type:	Site Documents				Submitted:	
Document Date:	12/8/2016				Submitted By:	JESSICA CURRAN (AUTH_RP)
Size :	2,432 KB					
Title:					MONTHLY STATUS UPDATE - DECEMBER 7, 2016	
Title Link:					http://geotracker.waterboards.ca.gov/esi/uploads/geo_report/7499870061/T10000003058.PDF	
Type:					PROGRESS REPORT (SOIL/GW/ UPDATES)	
Document Type:	Site Documents				Submitted:	
Document Date:	11/7/2016				Submitted By:	JESSICA CURRAN (AUTH_RP)

Map Key	Number of Records	Direction	Distance (mi/ft)	Elev/Diff (ft)	Site	DB
Size :	2,397 KB					
Title:					MONTHLY STATUS UPDATE - NOVEMBER 5, 2016	
Title Link:					http://geotracker.waterboards.ca.gov/esi/uploads/geo_report/7374422073/T10000003058.PDF	
Type:					PROGRESS REPORT (SOIL/GW/ UPDATES)	
Document Type:	Site Documents				Submitted:	
Document Date:	10/6/2016				Submitted By:	JESSICA CURRAN (AUTH_RP)
Size :	2,417 KB					
Title:					MONTHLY STATUS UPDATE - OCTOBER 6, 2016	
Title Link:					http://geotracker.waterboards.ca.gov/esi/uploads/geo_report/6933561861/T10000003058.PDF	
Type:					PROGRESS REPORT (SOIL/GW/ UPDATES)	
Document Type:	Site Documents				Submitted:	
Document Date:	9/9/2016				Submitted By:	JESSICA CURRAN (AUTH_RP)
Size :	3,174 KB					
Title:					GO KART WORLD ASSESSMENT REPORT	
Title Link:					http://geotracker.waterboards.ca.gov/esi/uploads/geo_report/4037840425/T10000003058.PDF	
Type:					SITE ASSESSMENT REPORT	
Document Type:	Site Documents				Submitted:	
Document Date:	9/8/2016				Submitted By:	JESSICA CURRAN (AUTH_RP)
Size :	2,176 KB					
Title:					MONTHLY STATUS UPDATE - AUGUST 2016	
Title Link:					http://geotracker.waterboards.ca.gov/esi/uploads/geo_report/4447081148/T10000003058.PDF	
Type:					PROGRESS REPORT (SOIL/GW/ UPDATES)	
Document Type:	Site Documents				Submitted:	
Document Date:	8/8/2016				Submitted By:	JESSICA CURRAN (AUTH_RP)
Size :	2,250 KB					
Title:					MONTHLY STATUS REPORT - AUGUST 8, 2016	
Title Link:					http://geotracker.waterboards.ca.gov/esi/uploads/geo_report/9330985724/T10000003058.PDF	
Type:					PROGRESS REPORT (SOIL/GW/ UPDATES)	
Document Type:	Site Documents				Submitted:	
Document Date:	7/6/2016				Submitted By:	JESSICA CURRAN (AUTH_RP)
Size :	2,264 KB					
Title:					MONTHLY STATUS REPORT - JULY 6, 2016	
Title Link:					http://geotracker.waterboards.ca.gov/esi/uploads/geo_report/1053541719/T10000003058.PDF	
Type:					PROGRESS REPORT (SOIL/GW/ UPDATES)	
Document Type:	Monitoring Reports				Submitted:	
Document Date:	7/5/2016				Submitted By:	JESSICA CURRAN (AUTH_RP)
Size :	17,841 KB					
Title:					2016 FIRST SEMI-ANNUAL GROUNDWATER MONITORING REPORT JANUARY THROUGH JUNE 2016	
Title Link:					http://geotracker.waterboards.ca.gov/esi/uploads/geo_report/5951209783/T10000003058.PDF	
Type:					MONITORING REPORT - SEMI-ANNUALLY	
Document Type:	Site Documents				Submitted:	
Document Date:	6/29/2016				Submitted By:	MAJD NIMA (REGULATOR)
Size :						
Title:					APPROVAL OF DUE DATE EXTENSION FOR REPORT SUBMITTAL OF SOIL AND GROUNDWATER ASSESSMENT, GO KART WORLD FACILITY	
Title Link:					https://geotracker.waterboards.ca.gov/view_documents?global_id=T10000003058&enforcement_id=6290194	
Type:					STAFF LETTER	
Document Type:	Site Documents				Submitted:	
Document Date:	6/2/2016				Submitted By:	JESSICA CURRAN (AUTH_RP)
Size :	2,007 KB					
Title:					MONTHLY STATUS REPORT - JUNE 2, 2016	
Title Link:					http://geotracker.waterboards.ca.gov/esi/uploads/geo_report/6068961441/T10000003058.PDF	
Type:					PROGRESS REPORT (SOIL/GW/ UPDATES)	
Document Type:	Site Documents				Submitted:	
Document Date:	5/23/2016				Submitted By:	JESSICA CURRAN (AUTH_RP)
Size :	22 KB					
Title:					TIME EXTENSION REQUEST FOR REPORT SUBMITTAL SOIL AND GROUNDWATER ASSESSMENT, GO KART WORLD FACILITY	
Title Link:					http://geotracker.waterboards.ca.gov/esi/uploads/geo_report/1387663424/T10000003058.PDF	
Type:					CORRESPONDENCE	

<i>Map Key</i>	<i>Number of Records</i>	<i>Direction</i>	<i>Distance (mi/ft)</i>	<i>Elev/Diff (ft)</i>	<i>Site</i>	<i>DB</i>
Document Type:	Site Documents				Submitted:	
Document Date:	5/12/2016*				Submitted By:	JESSICA CURRAN (AUTH_RP)
Size :	7,997 KB					
Title:	ADDITIONAL SITE ASSESSMENT REPORT WESTERN LEVEE					
Title Link:	http://geotracker.waterboards.ca.gov/esi/uploads/geo_report/4227217257/T10000003058.PDF					
Type:	SITE ASSESSMENT REPORT					
Document Type:	Site Documents				Submitted:	
Document Date:	5/6/2016*				Submitted By:	JESSICA CURRAN (AUTH_RP)
Size :	2,262 KB					
Title:	MONTHLY STATUS REPORT - MAY 5, 2016					
Title Link:	http://geotracker.waterboards.ca.gov/esi/uploads/geo_report/6619589447/T10000003058.PDF					
Type:	PROGRESS REPORT (SOIL/GW/ UPDATES)					
Document Type:	Site Documents				Submitted:	
Document Date:	4/6/2016*				Submitted By:	JESSICA CURRAN (AUTH_RP)
Size :	2,237 KB					
Title:	MONTHLY STATUS REPORT - APRIL 6, 2016					
Title Link:	http://geotracker.waterboards.ca.gov/esi/uploads/geo_report/9470717012/T10000003058.PDF					
Type:	PROGRESS REPORT (SOIL/GW/ UPDATES)					
Document Type:	Site Documents				Submitted:	
Document Date:	3/7/2016*				Submitted By:	JESSICA CURRAN (AUTH_RP)
Size :	2,547 KB					
Title:	MONTHLY STATUS REPORT - MARCH 7, 2016					
Title Link:	http://geotracker.waterboards.ca.gov/esi/uploads/geo_report/6723043859/T10000003058.PDF					
Type:	PROGRESS REPORT (SOIL/GW/ UPDATES)					
Document Type:	Site Documents				Submitted:	
Document Date:	2/5/2016*				Submitted By:	JESSICA CURRAN (AUTH_RP)
Size :	2,294 KB					
Title:	MONTHLY STATUS REPORT - FEBRUARY 5, 2016					
Title Link:	http://geotracker.waterboards.ca.gov/esi/uploads/geo_report/9006956636/T10000003058.PDF					
Type:	PROGRESS REPORT (SOIL/GW/ UPDATES)					
Document Type:	Site Documents				Submitted:	
Document Date:	2/3/2016				Submitted By:	GREG BISHOP (REGULATOR)
Size :						
Title:	MERGER OF CASES INTO SCP CASE NO. 1264					
Title Link:	https://geotracker.waterboards.ca.gov/view_documents?global_id=T10000003058&enforcement_id=6275372					
Type:	FILE REVIEW - CLOSURE					
Document Type:	Monitoring Reports				Submitted:	
Document Date:	1/18/2016*				Submitted By:	JESSICA CURRAN (AUTH_RP)
Size :	16,548 KB					
Title:	2015 SECOND SEMI-ANNUAL GROUNDWATER MONITORING REPORT JULY THROUGH DECEMBER 2015					
Title Link:	http://geotracker.waterboards.ca.gov/esi/uploads/geo_report/3818674445/T10000003058.PDF					
Type:	MONITORING REPORT - SEMI-ANNUALLY					
Document Type:	Site Documents				Submitted:	
Document Date:	1/6/2016*				Submitted By:	JESSICA CURRAN (AUTH_RP)
Size :	2,201 KB					
Title:	MONTHLY STATUS REPORT - JANUARY 6, 2016					
Title Link:	http://geotracker.waterboards.ca.gov/esi/uploads/geo_report/9888204991/T10000003058.PDF					
Type:	PROGRESS REPORT (SOIL/GW/ UPDATES)					
Document Type:	Site Documents				Submitted:	
Document Date:	12/4/2015*				Submitted By:	JESSICA CURRAN (AUTH_RP)
Size :	2,491 KB					
Title:	MONTHLY STATUS REPORT - DECEMBER 4, 2015					
Title Link:	http://geotracker.waterboards.ca.gov/esi/uploads/geo_report/7422416448/T10000003058.PDF					
Type:	PROGRESS REPORT (SOIL/GW/ UPDATES)					
Document Type:	Site Documents				Submitted:	
Document Date:	12/1/2015*				Submitted By:	JESSICA CURRAN (AUTH_RP)
Size :	22 KB					
Title:	TIME EXTENSION REQUEST FOR REPORT SUBMITTAL ADDITIONAL WESTERN LEVEE ASSESSMENT					
Title Link:	http://geotracker.waterboards.ca.gov/esi/uploads/geo_report/4959479629/T10000003058.PDF					

Map Key	Number of Records	Direction	Distance (mi/ft)	Elev/Diff (ft)	Site	DB
Type:		CORRESPONDENCE				
Document Type:	Site Documents				Submitted:	
Document Date:	11/12/2015*				Submitted By:	JESSICA CURRAN (AUTH_RP)
Size :	22 KB					
Title:	TIME EXTENSION REQUEST FOR REPORT SUBMITTAL EXTENSION GO KART WORLD ASSESSMENT					
Title Link:	http://geotracker.waterboards.ca.gov/esi/uploads/geo_report/3304926276/T10000003058.PDF					
Type:	CORRESPONDENCE					
Document Type:	Site Documents				Submitted:	
Document Date:	11/5/2015*				Submitted By:	JESSICA CURRAN (AUTH_RP)
Size :	2,603 KB					
Title:	MONTHLY STATUS REPORT - NOVEMBER 5, 2015					
Title Link:	http://geotracker.waterboards.ca.gov/esi/uploads/geo_report/9787947237/T10000003058.PDF					
Type:	PROGRESS REPORT (SOIL/GW/ UPDATES)					
Document Type:	Site Documents				Submitted:	
Document Date:	10/7/2015*				Submitted By:	JESSICA CURRAN (AUTH_RP)
Size :	2,355 KB					
Title:	MONTHLY STATUS REPORT - OCTOBER 7, 2015					
Title Link:	http://geotracker.waterboards.ca.gov/esi/uploads/geo_report/6387290298/T10000003058.PDF					
Type:	PROGRESS REPORT (SOIL/GW/ UPDATES)					
Document Type:	Site Documents				Submitted:	
Document Date:	9/22/2015				Submitted By:	GREG BISHOP (REGULATOR)
Size :						
Title:	ACCESS REQUEST - GO KART WORLD					
Title Link:	https://geotracker.waterboards.ca.gov/view_documents?global_id=T10000003058&enforcement_id=626114513267					
Type:	REQUIREMENT					
Document Type:	Site Documents				Submitted:	
Document Date:	9/8/2015				Submitted By:	JESSICA CURRAN (AUTH_RP)
Size :	2,539 KB					
Title:	MONTHLY STATUS REPORT - SEPTEMBER 3, 2015					
Title Link:	http://geotracker.waterboards.ca.gov/esi/uploads/geo_report/9965334057/T10000003058.PDF					
Type:	PROGRESS REPORT (SOIL/GW/ UPDATES)					
Document Type:	Site Documents				Submitted:	
Document Date:	8/7/2015				Submitted By:	JESSICA CURRAN (AUTH_RP)
Size :	2,851 KB					
Title:	MONTHLY STATUS REPORT - AUGUST 7, 2015					
Title Link:	http://geotracker.waterboards.ca.gov/esi/uploads/geo_report/3020677566/T10000003058.PDF					
Type:	PROGRESS REPORT (SOIL/GW/ UPDATES)					
Document Type:	Monitoring Reports				Submitted:	
Document Date:	7/8/2015*				Submitted By:	JESSICA CURRAN (AUTH_RP)
Size :	14,665 KB					
Title:	2015 FIRST SEMI-ANNUAL GROUNDWATER MONITORING REPORT JANUARY THROUGH JUNE 2015					
Title Link:	http://geotracker.waterboards.ca.gov/esi/uploads/geo_report/1307970166/T10000003058.PDF					
Type:	MONITORING REPORT - SEMI-ANNUALLY					
Document Type:	Site Documents				Submitted:	
Document Date:	7/8/2015*				Submitted By:	JESSICA CURRAN (AUTH_RP)
Size :	2,322 KB					
Title:	MONTHLY STATUS REPORT - JULY 8, 2015					
Title Link:	http://geotracker.waterboards.ca.gov/esi/uploads/geo_report/2624731481/T10000003058.PDF					
Type:	PROGRESS REPORT (SOIL/GW/ UPDATES)					
Document Type:	Site Documents				Submitted:	
Document Date:	7/6/2015				Submitted By:	GREG BISHOP (REGULATOR)
Size :						
Title:	APPROVAL OF ADDITIONAL WESTERN LEVEE ASSESSMENT WORK PLAN					
Title Link:	https://geotracker.waterboards.ca.gov/view_documents?global_id=T10000003058&enforcement_id=6251077					
Type:	CLEAN-UP AND ABATEMENT ORDER					
Document Type:	Site Documents				Submitted:	
Document Date:	7/3/2015				Submitted By:	GREG BISHOP (REGULATOR)
Size :						
Title:	APPROVAL OF SOIL AND GROUNDWATER ASSESSMENT WORK PLAN					

Map Key	Number of Records	Direction	Distance (mi/ft)	Elev/Diff (ft)	Site	DB
Title Link:					https://geotracker.waterboards.ca.gov/view_documents?global_id=T10000003058&enforcement_id=6251076	
Type:					CLEAN-UP AND ABATEMENT ORDER	
Document Type:	Site Documents				Submitted:	
Document Date:	6/3/2015				Submitted By:	JESSICA CURRAN (AUTH_RP)
Size :	2,486 KB					
Title:					MONTHLY STATUS REPORT - JUNE 3, 2015	
Title Link:					http://geotracker.waterboards.ca.gov/esi/uploads/geo_report/8548652410/T10000003058.PDF	
Type:					PROGRESS REPORT (SOIL/GW/ UPDATES)	
Document Type:	Site Documents				Submitted:	
Document Date:	6/2/2015				Submitted By:	JESSICA CURRAN (AUTH_RP)
Size :	2,890 KB					
Title:					SOIL AND GROUNDWATER ASSESSMENT WORK PLAN GO KART FACILITY	
Title Link:					http://geotracker.waterboards.ca.gov/esi/uploads/geo_report/8117613375/T10000003058.PDF	
Type:					SOIL AND WATER INVESTIGATION WORKPLAN	
Document Type:	Site Documents				Submitted:	
Document Date:	6/2/2015*				Submitted By:	JESSICA CURRAN (AUTH_RP)
Size :	2,191 KB					
Title:					ADDITIONAL WESTERN LEVEE ASSESSMENT WORK PLAN	
Title Link:					http://geotracker.waterboards.ca.gov/esi/uploads/geo_report/5242914557/T10000003058.PDF	
Type:					SOIL AND WATER INVESTIGATION WORKPLAN	
Document Type:	Site Documents				Submitted:	
Document Date:	5/7/2015*				Submitted By:	JESSICA CURRAN (AUTH_RP)
Size :	1,716 KB					
Title:					MONTHLY STATUS REPORT - MAY 7, 2015	
Title Link:					http://geotracker.waterboards.ca.gov/esi/uploads/geo_report/9084967076/T10000003058.PDF	
Type:					PROGRESS REPORT (SOIL/GW/ UPDATES)	
Document Type:	Site Documents				Submitted:	
Document Date:	4/3/2015				Submitted By:	JESSICA CURRAN (AUTH_RP)
Size :	2,292 KB					
Title:					MONTHLY STATUS REPORT - APRIL 3, 2015	
Title Link:					http://geotracker.waterboards.ca.gov/esi/uploads/geo_report/1581672430/T10000003058.PDF	
Type:					PROGRESS REPORT (SOIL/GW/ UPDATES)	
Document Type:	Site Documents				Submitted:	
Document Date:	3/30/2015				Submitted By:	JESSICA CURRAN (AUTH_RP)
Size :	16,528 KB					
Title:					GEOTRAX SURVEY SCREENING REPORT	
Title Link:					http://geotracker.waterboards.ca.gov/esi/uploads/geo_report/3695623815/T10000003058.PDF	
Type:					SITE INVESTIGATION	
Document Type:	Site Documents				Submitted:	
Document Date:	3/4/2015*				Submitted By:	JESSICA CURRAN (AUTH_RP)
Size :	691 KB					
Title:					GROUNDWATER MONITORING WELL DESTRUCTIONS FORMER TEXACO	
Title Link:					http://geotracker.waterboards.ca.gov/esi/uploads/geo_report/5537635147/T10000003058.PDF	
Type:					WELL DESTRUCTION REPORT	
Document Type:	Site Documents				Submitted:	
Document Date:	3/4/2015*				Submitted By:	JESSICA CURRAN (AUTH_RP)
Size :	1,988 KB					
Title:					MONTHLY STATUS REPORT - MARCH 4, 2015	
Title Link:					http://geotracker.waterboards.ca.gov/esi/uploads/geo_report/9232874274/T10000003058.PDF	
Type:					PROGRESS REPORT (SOIL/GW/ UPDATES)	
Document Type:	Site Documents				Submitted:	
Document Date:	2/6/2015*				Submitted By:	JESSICA CURRAN (AUTH_RP)
Size :	2,409 KB					
Title:					MONTHLY STATUS REPORT - FEBRUARY 5, 2015	
Title Link:					http://geotracker.waterboards.ca.gov/esi/uploads/geo_report/8526449620/T10000003058.PDF	
Type:					PROGRESS REPORT (SOIL/GW/ UPDATES)	
Document Type:	Monitoring Reports				Submitted:	
Document Date:	1/21/2015				Submitted By:	JESSICA CURRAN (AUTH_RP)
Size :	7,548 KB					

Map Key	Number of Records	Direction	Distance (mi/ft)	Elev/Diff (ft)	Site	DB
Title:					2014 SECOND SEMI-ANNUAL GROUNDWATER MONITORING REPORT JULY THROUGH DECEMBER 2014	
Title Link:					http://geotracker.waterboards.ca.gov/esi/uploads/geo_report/5002282321/T10000003058.PDF	
Type:					MONITORING REPORT - SEMI-ANNUALLY	
Document Type:	Site Documents				Submitted:	
Document Date:	1/20/2015*				Submitted By:	JESSICA CURRAN (AUTH_RP)
Size :	2,877 KB					
Title:					LNAPL RECOVERY WELL R-MW-12 INSTALLATION REPORT	
Title Link:					http://geotracker.waterboards.ca.gov/esi/uploads/geo_report/2561652898/T10000003058.PDF	
Type:					WELL INSTALLATION REPORT	
Document Type:	Site Documents				Submitted:	
Document Date:	1/8/2015*				Submitted By:	JESSICA CURRAN (AUTH_RP)
Size :	1,689 KB					
Title:					MONTHLY STATUS UPDATE - JANUARY 7, 2015	
Title Link:					http://geotracker.waterboards.ca.gov/esi/uploads/geo_report/3426293551/T10000003058.PDF	
Type:					PROGRESS REPORT (SOIL/GW/ UPDATES)	
Document Type:	Site Documents				Submitted:	
Document Date:	12/5/2014*				Submitted By:	JESSICA CURRAN (AUTH_RP)
Size :	2,867 KB					
Title:					MONTHLY STATUS UPDATE - DECEMBER 5, 2014	
Title Link:					http://geotracker.waterboards.ca.gov/esi/uploads/geo_report/7032830417/T10000003058.PDF	
Type:					PROGRESS REPORT (SOIL/GW/ UPDATES)	
Document Type:	Site Documents				Submitted:	
Document Date:	11/7/2014*				Submitted By:	JESSICA CURRAN (AUTH_RP)
Size :	3,179 KB					
Title:					MONTHLY STATUS UPDATE - NOVEMBER 7, 2014	
Title Link:					http://geotracker.waterboards.ca.gov/esi/uploads/geo_report/1266639471/T10000003058.PDF	
Type:					PROGRESS REPORT (SOIL/GW/ UPDATES)	
Document Type:	Site Documents				Submitted:	
Document Date:	10/2/2014*				Submitted By:	JESSICA CURRAN (AUTH_RP)
Size :	1,417 KB					
Title:					ADDITIONAL GEOTRAX SURVEY SCREENING CONFIRMATION BORINGS	
Title Link:					http://geotracker.waterboards.ca.gov/esi/uploads/geo_report/7980263888/T10000003058.PDF	
Type:					OTHER WORKPLAN	
Document Type:	Site Documents				Submitted:	
Document Date:	10/1/2014*				Submitted By:	JESSICA CURRAN (AUTH_RP)
Size :	3,148 KB					
Title:					MONTHLY STATUS UPDATE SEPTEMBER 2014	
Title Link:					http://geotracker.waterboards.ca.gov/esi/uploads/geo_report/4669786572/T10000003058.PDF	
Type:					PROGRESS REPORT (SOIL/GW/ UPDATES)	
Document Type:	Site Documents				Submitted:	
Document Date:	9/5/2014*				Submitted By:	JESSICA CURRAN (AUTH_RP)
Size :	3,443 KB					
Title:					MONTHLY STATUS UPDATE AUGUST 2014	
Title Link:					http://geotracker.waterboards.ca.gov/esi/uploads/geo_report/7307395279/T10000003058.PDF	
Type:					PROGRESS REPORT (SOIL/GW/ UPDATES)	
Document Type:	Site Documents				Submitted:	
Document Date:	8/25/2014				Submitted By:	JESSICA CURRAN (AUTH_RP)
Size :	4,003 KB					
Title:					LNAPL RECOVERY WELL R-MW-11 INSTALLATION REPORT	
Title Link:					http://geotracker.waterboards.ca.gov/esi/uploads/geo_report/2928794205/T10000003058.PDF	
Type:					WELL INSTALLATION REPORT	
Document Type:	Site Documents				Submitted:	
Document Date:	8/8/2014				Submitted By:	JESSICA CURRAN (AUTH_RP)
Size :	3,421 KB					
Title:					MONTHLY STATUS REPORT - AUGUST 7, 2014	
Title Link:					http://geotracker.waterboards.ca.gov/esi/uploads/geo_report/4588075757/T10000003058.PDF	
Type:					PROGRESS REPORT (SOIL/GW/ UPDATES)	
Document Type:	Monitoring Reports				Submitted:	
Document Date:	7/9/2014*				Submitted By:	JESSICA CURRAN (AUTH_RP)

Map Key	Number of Records	Direction	Distance (mi/ft)	Elev/Diff (ft)	Site	DB
Size :	13,207 KB					
Title:	2014 FIRST SEMI-ANNUAL GROUNDWATER MONITORING REPORT (JANUARY THROUGH JUNE)					
Title Link:	http://geotracker.waterboards.ca.gov/esi/uploads/geo_report/9136964917/T10000003058.PDF					
Type:	MONITORING REPORT - SEMI-ANNUALLY					
Document Type:	Site Documents			Submitted:		
Document Date:	7/7/2014*			Submitted By:	JESSICA CURRAN (AUTH_RP)	
Size :	3,313 KB					
Title:	MONTHLY STATUS REPORT - JULY 7, 2014					
Title Link:	http://geotracker.waterboards.ca.gov/esi/uploads/geo_report/4338103532/T10000003058.PDF					
Type:	PROGRESS REPORT (SOIL/GW/ UPDATES)					
Document Type:	Site Documents			Submitted:		
Document Date:	6/6/2014*			Submitted By:	JESSICA CURRAN (AUTH_RP)	
Size :	2,935 KB					
Title:	MONTHLY STATUS REPORT - JUNE 7, 2014					
Title Link:	http://geotracker.waterboards.ca.gov/esi/uploads/geo_report/7007920742/T10000003058.PDF					
Type:	PROGRESS REPORT (SOIL/GW/ UPDATES)					
Document Type:	Site Documents			Submitted:		
Document Date:	5/2/2014*			Submitted By:	JESSICA CURRAN (AUTH_RP)	
Size :	2,858 KB					
Title:	MONTHLY STATUS REPORT - MAY 2, 2014					
Title Link:	http://geotracker.waterboards.ca.gov/esi/uploads/geo_report/6979003846/T10000003058.PDF					
Type:	STATUS / PROGRESS REPORTS					
Document Type:	Site Documents			Submitted:		
Document Date:	4/15/2014			Submitted By:	GREG BISHOP (REGULATOR)	
Size :						
Title:	APPROVAL OF EXTENSION REQUEST FOR SUBMITTAL OF LNAPL RECOVERY WELL INSTALLATION REPORT					
Title Link:	https://geotracker.waterboards.ca.gov/view_documents?global_id=T10000003058&enforcement_id=6199996					
Type:	CLEAN-UP AND ABATEMENT ORDER					
Document Type:	Site Documents			Submitted:		
Document Date:	4/15/2014			Submitted By:	GREG BISHOP (REGULATOR)	
Size :						
Title:	APPROVAL OF WORK PLAN FOR GEOPHYSICAL SURVEY CONFIRMATION BORINGS					
Title Link:	https://geotracker.waterboards.ca.gov/view_documents?global_id=T10000003058&enforcement_id=6200379					
Type:	CLEAN-UP AND ABATEMENT ORDER					
Document Type:	Site Documents			Submitted:		
Document Date:	4/7/2014*			Submitted By:	JESSICA CURRAN (AUTH_RP)	
Size :	3,211 KB					
Title:	MONTHLY STATUS REPORT - APRIL 7, 2014					
Title Link:	http://geotracker.waterboards.ca.gov/esi/uploads/geo_report/1131430923/T10000003058.PDF					
Type:	STATUS / PROGRESS REPORTS					
Document Type:	Site Documents			Submitted:		
Document Date:	3/20/2014*			Submitted By:	JESSICA CURRAN (AUTH_RP)	
Size :	12,186 KB					
Title:	GEOTRAX SURVEY SCREENING INTERIM REPORT					
Title Link:	http://geotracker.waterboards.ca.gov/esi/uploads/geo_report/6694828093/T10000003058.PDF					
Type:	INTERIM REMEDIAL ACTION REPORT					
Document Type:	Site Documents			Submitted:		
Document Date:	3/5/2014			Submitted By:	JESSICA CURRAN (AUTH_RP)	
Size :	33 KB					
Title:	TIME EXTENSION REQUEST FOR REPORT FOR LNAPL RECOVERY WELL INSTALLATION					
Title Link:	http://geotracker.waterboards.ca.gov/esi/uploads/geo_report/9605381071/T10000003058.PDF					
Type:	CORRESPONDENCE					
Document Type:	Site Documents			Submitted:		
Document Date:	3/5/2014*			Submitted By:	JESSICA CURRAN (AUTH_RP)	
Size :	2,852 KB					
Title:	MONTHLY STATUS UPDATE - MARCH 5, 2014					
Title Link:	http://geotracker.waterboards.ca.gov/esi/uploads/geo_report/4265281021/T10000003058.PDF					
Type:	STATUS / PROGRESS REPORTS					

Map Key	Number of Records	Direction	Distance (mi/ft)	Elev/Diff (ft)	Site	DB
Document Type:	Site Documents				Submitted:	
Document Date:	2/5/2014*				Submitted By:	JESSICA CURRAN (AUTH_RP)
Size :	3,484 KB					
Title:	MONTHLY STATUS REPORT - JANUARY 2014					
Title Link:	http://geotracker.waterboards.ca.gov/esi/uploads/geo_report/9559685885/T10000003058.PDF					
Type:	PROGRESS REPORT (SOIL/GW/ UPDATES)					
Document Type:	Site Documents				Submitted:	
Document Date:	2/5/2014*				Submitted By:	JESSICA CURRAN (AUTH_RP)
Size :	5,830 KB					
Title:	WELL INSTALLATION REPORT WELLS R-MW-13A/B AND R-MW-14A/B					
Title Link:	http://geotracker.waterboards.ca.gov/esi/uploads/geo_report/9390359103/T10000003058.PDF					
Type:	WELL INSTALLATION REPORT					
Document Type:	Site Documents				Submitted:	
Document Date:	1/29/2014*				Submitted By:	JESSICA CURRAN (AUTH_RP)
Size :	33 KB					
Title:	TIME EXTENSION REQUEST FOR REPORT SUBMITTAL GEOTRAX SURVEY SCREENING					
Title Link:	http://geotracker.waterboards.ca.gov/esi/uploads/geo_report/4984815239/T10000003058.PDF					
Type:	CORRESPONDENCE					
Document Type:	Site Documents				Submitted:	
Document Date:	1/7/2014				Submitted By:	JESSICA CURRAN (AUTH_RP)
Size :	3,037 KB					
Title:	MONTHLY STATUS REPORT - DECEMBER 2013					
Title Link:	http://geotracker.waterboards.ca.gov/esi/uploads/geo_report/6467864930/T10000003058.PDF					
Type:	PROGRESS REPORT (SOIL/GW/ UPDATES)					
Document Type:	Monitoring Reports				Submitted:	
Document Date:	12/20/2013				Submitted By:	JESSICA CURRAN (AUTH_RP)
Size :	10,466 KB					
Title:	2013 SECOND SEMIANNUAL GROUNDWATER MONITORING REPORT					
Title Link:	http://geotracker.waterboards.ca.gov/esi/uploads/geo_report/9597314059/T10000003058.PDF					
Type:	MONITORING REPORT - SEMI-ANNUALLY					
Document Type:	Site Documents				Submitted:	
Document Date:	12/6/2013*				Submitted By:	JESSICA CURRAN (AUTH_RP)
Size :	1,762 KB					
Title:	MONTHLY STATUS UPDATE - DECEMBER 6, 2013					
Title Link:	http://geotracker.waterboards.ca.gov/esi/uploads/geo_report/5964494228/T10000003058.PDF					
Type:	PROGRESS REPORT (SOIL/GW/ UPDATES)					
Document Type:	Site Documents				Submitted:	
Document Date:	11/6/2013*				Submitted By:	JESSICA CURRAN (AUTH_RP)
Size :	1,787 KB					
Title:	MONTHLY STATUS UPDATE - NOVEMBER 6, 2013					
Title Link:	http://geotracker.waterboards.ca.gov/esi/uploads/geo_report/4491931974/T10000003058.PDF					
Type:	STATUS / PROGRESS REPORTS					
Document Type:	Site Documents				Submitted:	
Document Date:	11/1/2013				Submitted By:	GREG BISHOP (REGULATOR)
Size :						
Title:	APPROVAL OF WELL INSTALLATION WORK PLAN EAST OF FORMER ACTIVE RV					
Title Link:	https://geotracker.waterboards.ca.gov/view_documents?global_id=T10000003058&enforcement_id=6181336					
Type:	CLEAN-UP AND ABATEMENT ORDER					
Document Type:	Site Documents				Submitted:	
Document Date:	10/23/2013				Submitted By:	GREG BISHOP (REGULATOR)
Size :						
Title:	APPROVAL OF GEOTRAX SURVEY™ SCREENING WORK PLAN					
Title Link:	https://geotracker.waterboards.ca.gov/view_documents?global_id=T10000003058&enforcement_id=6180120					
Type:	CLEAN-UP AND ABATEMENT ORDER					
Document Type:	Site Documents				Submitted:	
Document Date:	10/11/2013				Submitted By:	JESSICA CURRAN (AUTH_RP)
Size :	1,675 KB					
Title:	WELL INSTALLATION WORK PLAN EAST OF FORMER ACTIVE RV					
Title Link:	http://geotracker.waterboards.ca.gov/esi/uploads/geo_report/1395058810/T10000003058.PDF					
Type:	WELL INSTALLATION WORKPLAN					

Map Key	Number of Records	Direction	Distance (mi/ft)	Elev/Diff (ft)	Site	DB
Document Type:	Site Documents				Submitted:	
Document Date:	10/11/2013				Submitted By:	JESSICA CURRAN (AUTH_RP)
Size :	6,431 KB					
Title:	GEOTRAX SURVEY SCREENING					
Title Link:	http://geotracker.waterboards.ca.gov/esi/uploads/geo_report/5637101650/T10000003058.PDF					
Type:	SITE INVESTIGATION WORKPLAN					
Document Type:	Site Documents				Submitted:	
Document Date:	10/8/2013				Submitted By:	JESSICA CURRAN (AUTH_RP)
Size :	1,783 KB					
Title:	MONTHLY STATUS UPDATE OCTOBER 8, 2013					
Title Link:	http://geotracker.waterboards.ca.gov/esi/uploads/geo_report/4732938647/T10000003058.PDF					
Type:	STATUS / PROGRESS REPORTS					
Document Type:	Site Documents				Submitted:	
Document Date:	9/19/2013				Submitted By:	GREG BISHOP (REGULATOR)
Size :						
Title:	APPROVAL OF LNAPL RECOVERY WELL INSTALLATION WORK PLAN					
Title Link:	https://geotracker.waterboards.ca.gov/view_documents?global_id=T10000003058&enforcement_id=6176137					
Type:	CLEAN-UP AND ABATEMENT ORDER					
Document Type:	Site Documents				Submitted:	
Document Date:	9/6/2013				Submitted By:	JESSICA CURRAN (AUTH_RP)
Size :	1,794 KB					
Title:	MONTHLY STATUS REPORT - AUGUST 6, 2013					
Title Link:	http://geotracker.waterboards.ca.gov/esi/uploads/geo_report/6685531556/T10000003058.PDF					
Type:	CORRESPONDENCE					
Document Type:	Site Documents				Submitted:	
Document Date:	8/29/2013				Submitted By:	JESSICA CURRAN (AUTH_RP)
Size :	615 KB					
Title:	LNAPL RECOVERY WELL INSTALLATION WORK PLAN					
Title Link:	http://geotracker.waterboards.ca.gov/esi/uploads/geo_report/5790360927/T10000003058.PDF					
Type:	WELL INSTALLATION WORKPLAN					
Document Type:	Site Documents				Submitted:	
Document Date:	8/29/2013*				Submitted By:	JESSICA CURRAN (AUTH_RP)
Size :	591 KB					
Title:	INTERIM REMEDIAL ACTION PLAN					
Title Link:	http://geotracker.waterboards.ca.gov/esi/uploads/geo_report/1445972502/T10000003058.PDF					
Type:	INTERIM REMEDIAL ACTION REPORT					
Document Type:	Site Documents				Submitted:	
Document Date:	8/6/2013				Submitted By:	JESSICA CURRAN (AUTH_RP)
Size :	1,456 KB					
Title:	MONTHLY STATUS UPDATE - AUGUST 6, 2013					
Title Link:	http://geotracker.waterboards.ca.gov/esi/uploads/geo_report/5862967789/T10000003058.PDF					
Type:	STATUS / PROGRESS REPORTS					
Document Type:	Site Documents				Submitted:	
Document Date:	7/30/2013				Submitted By:	GREG BISHOP (REGULATOR)
Size :						
Title:	APPROVAL OF MASTER WORK PLAN					
Title Link:	https://geotracker.waterboards.ca.gov/view_documents?global_id=T10000003058&enforcement_id=6169775					
Type:	CLEAN-UP AND ABATEMENT ORDER					
Document Type:	Monitoring Reports				Submitted:	
Document Date:	7/25/2013				Submitted By:	JESSICA CURRAN (AUTH_RP)
Size :	12,798 KB					
Title:	2013 FIRST SEMI-ANNUAL GROUNDWATER MONITORING REPORT JANUARY THROUGH JUNE 2013					
Title Link:	http://geotracker.waterboards.ca.gov/esi/uploads/geo_report/4987672328/T10000003058.PDF					
Type:	MONITORING REPORT - SEMI-ANNUALLY					
Document Type:	Site Documents				Submitted:	
Document Date:	7/5/2013				Submitted By:	JESSICA CURRAN (AUTH_RP)
Size :	1,438 KB					
Title:	MONTHLY STATUS REPORT - JULY 5, 2013					
Title Link:	http://geotracker.waterboards.ca.gov/esi/uploads/geo_report/8423664152/T10000003058.PDF					

Map Key	Number of Records	Direction	Distance (mi/ft)	Elev/Diff (ft)	Site	DB
Type:		CORRESPONDENCE				
Document Type:	Site Documents				Submitted:	
Document Date:	6/28/2013				Submitted By:	JESSICA CURRAN (AUTH_RP)
Size :	19,189 KB					
Title:	SITE CONCEPTUAL MODEL UPDATE					
Title Link:	http://geotracker.waterboards.ca.gov/esi/uploads/geo_report/1283250927/T10000003058.PDF					
Type:	CONCEPTUAL SITE MODEL					
Document Type:	Site Documents				Submitted:	
Document Date:	6/7/2013				Submitted By:	JESSICA CURRAN (AUTH_RP)
Size :	1,630 KB					
Title:	MONTHLY STATUS REPORT - JUNE 7, 2013					
Title Link:	http://geotracker.waterboards.ca.gov/esi/uploads/geo_report/7388238131/T10000003058.PDF					
Type:	CORRESPONDENCE					
Document Type:	Site Documents				Submitted:	
Document Date:	5/31/2013				Submitted By:	JESSICA CURRAN (AUTH_RP)
Size :	2,443 KB					
Title:	DOMINGUEZ CHANNEL MASTER WORK PLAN CAO R4-2013-0007					
Title Link:	http://geotracker.waterboards.ca.gov/esi/uploads/geo_report/2438759982/T10000003058.PDF					
Type:	SITE INVESTIGATION WORKPLAN					
Document Type:	Site Documents				Submitted:	
Document Date:	5/29/2013				Submitted By:	GREG BISHOP (REGULATOR)
Size :						
Title:	APPROVAL OF INTERIM MITIGATION PLAN					
Title Link:	https://geotracker.waterboards.ca.gov/view_documents?global_id=T10000003058&enforcement_id=6160654					
Type:	CLEAN-UP AND ABATEMENT ORDER					
Document Type:	Site Documents				Submitted:	
Document Date:	5/9/2013				Submitted By:	GREG BISHOP (REGULATOR)
Size :						
Title:	APPROVAL OF GROUNDWATER MONITORING WORK PLAN					
Title Link:	https://geotracker.waterboards.ca.gov/view_documents?global_id=T10000003058&enforcement_id=6158716					
Type:	CLEAN-UP AND ABATEMENT ORDER					
Document Type:	Site Documents				Submitted:	
Document Date:	5/6/2013				Submitted By:	JESSICA CURRAN (AUTH_RP)
Size :	1,989 KB					
Title:	DOMINGUEZ CHANNEL GROUNDWATER MONITORING WORK PLAN CAO R4-2013-0007					
Title Link:	http://geotracker.waterboards.ca.gov/esi/uploads/geo_report/9593690395/T10000003058.PDF					
Type:	OTHER WORKPLAN					
Document Type:	Site Documents				Submitted:	
Document Date:	5/6/2013				Submitted By:	JESSICA CURRAN (AUTH_RP)
Size :	1,383 KB					
Title:	DOMINGUEZ CHANNEL INTERIM MITIGATION PLAN CAO R4-2013-0007					
Title Link:	http://geotracker.waterboards.ca.gov/esi/uploads/geo_report/2220681369/T10000003058.PDF					
Type:	OTHER WORKPLAN					
Document Type:	Site Documents				Submitted:	
Document Date:	5/6/2013				Submitted By:	JESSICA CURRAN (AUTH_RP)
Size :	1,706 KB					
Title:	MONTHLY STATUS UPDATE - MAY 6, 2013					
Title Link:	http://geotracker.waterboards.ca.gov/esi/uploads/geo_report/3741697192/T10000003058.PDF					
Type:	CORRESPONDENCE					
Document Type:	Site Documents				Submitted:	
Document Date:	4/5/2013				Submitted By:	JESSICA CURRAN (AUTH_RP)
Size :	1,778 KB					
Title:	MONTHLY STATUS UPDATE - APRIL 5, 2013					
Title Link:	http://geotracker.waterboards.ca.gov/esi/uploads/geo_report/8115222990/T10000003058.PDF					
Type:	STATUS / PROGRESS REPORTS					
Document Type:	Site Documents				Submitted:	
Document Date:	3/22/2013				Submitted By:	GREG BISHOP (REGULATOR)
Size :						
Title:	APPROVAL OF INTERIM MITIGATION PLAN ADDENDUM					

Map Key	Number of Records	Direction	Distance (mi/ft)	Elev/Diff (ft)	Site	DB
Title Link: Type:					https://geotracker.waterboards.ca.gov/view_documents?global_id=T10000003058&enforcement_id=6153134 STAFF LETTER	
Document Type: Document Date: Size : Title: Title Link: Type:	Site Documents 3/22/2013				Submitted: Submitted By: GREG BISHOP (REGULATOR)	
Document Type: Document Date: Size : Title: Title Link: Type:	Site Documents 3/22/2013 2,664 KB				APPROVAL OF EXTENSION REQUEST FOR ITEMS REQUIRED UNDER CAO R4-2013-0007 https://geotracker.waterboards.ca.gov/view_documents?global_id=T10000003058&enforcement_id=6153058 CLEAN-UP AND ABATEMENT ORDER	
Document Type: Document Date: Size : Title: Title Link: Type:	Site Documents 3/22/2013 2,664 KB				Submitted: Submitted By: JESSICA CURRAN (AUTH_RP)	
Document Type: Document Date: Size : Title: Title Link: Type:	Site Documents 3/15/2013 2,743 KB				WEEKLY STATUS UPDATE - MARCH 22, 2013 http://geotracker.waterboards.ca.gov/esi/uploads/geo_report/7883805751/T10000003058.PDF STATUS / PROGRESS REPORTS	
Document Type: Document Date: Size : Title: Title Link: Type:	Site Documents 3/15/2013 2,743 KB				Submitted: Submitted By: JESSICA CURRAN (AUTH_RP)	
Document Type: Document Date: Size : Title: Title Link: Type:	Site Documents 3/15/2013 1,414 KB				WEEKLY STATUS UPDATE - MARCH 15, 2013 http://geotracker.waterboards.ca.gov/esi/uploads/geo_report/3653380632/T10000003058.PDF CORRESPONDENCE	
Document Type: Document Date: Size : Title: Title Link: Type:	Site Documents 3/15/2013 1,414 KB				Submitted: Submitted By: JESSICA CURRAN (AUTH_RP)	
Document Type: Document Date: Size : Title: Title Link: Type:	Site Documents 3/15/2013 89 KB				INTERIM MITIGATION PLAN ADDENDUM http://geotracker.waterboards.ca.gov/esi/uploads/geo_report/4860105395/T10000003058.PDF INTERIM REMEDIAL ACTION PLAN	
Document Type: Document Date: Size : Title: Title Link: Type:	Site Documents 3/15/2013 89 KB				Submitted: Submitted By: JESSICA CURRAN (AUTH_RP)	
Document Type: Document Date: Size : Title: Title Link: Type:	Site Documents 3/15/2013 89 KB				TIME EXTENSION REQUEST FOR WORK PLAN SUBMITTAL 03-15-13 http://geotracker.waterboards.ca.gov/esi/uploads/geo_report/2512195646/T10000003058.PDF CORRESPONDENCE	
Document Type: Document Date: Size : Title: Title Link: Type:	Site Documents 3/8/2013 1,197 KB				Submitted: Submitted By: JESSICA CURRAN (AUTH_RP)	
Document Type: Document Date: Size : Title: Title Link: Type:	Site Documents 3/8/2013 1,197 KB				MONTHLY REPORT ON LNAPL COLLECTION - FEBRUARY 2013 http://geotracker.waterboards.ca.gov/esi/uploads/geo_report/8472278654/T10000003058.PDF STATUS / PROGRESS REPORTS	
Document Type: Document Date: Size : Title: Title Link: Type:	Site Documents 3/8/2013 2,743 KB				Submitted: Submitted By: JESSICA CURRAN (AUTH_RP)	
Document Type: Document Date: Size : Title: Title Link: Type:	Site Documents 3/8/2013 2,743 KB				WEEKLY STATUS UPDATE - MARCH 8, 2013 http://geotracker.waterboards.ca.gov/esi/uploads/geo_report/9340318202/T10000003058.PDF STATUS / PROGRESS REPORTS	
Document Type: Document Date: Size : Title: Title Link: Type:	Site Documents 3/1/2013 2,864 KB				Submitted: Submitted By: JESSICA CURRAN (AUTH_RP)	
Document Type: Document Date: Size : Title: Title Link: Type:	Site Documents 3/1/2013 2,864 KB				WEEKLY STATUS UPDATE - MARCH 1, 2013 http://geotracker.waterboards.ca.gov/esi/uploads/geo_report/1242486178/T10000003058.PDF STATUS / PROGRESS REPORTS	
Document Type: Document Date: Size : Title: Title Link: Type:	Site Documents 2/22/2013 2,856 KB				Submitted: Submitted By: JESSICA CURRAN (AUTH_RP)	
Document Type: Document Date: Size : Title: Title Link: Type:	Site Documents 2/22/2013 2,856 KB				WEEKLY STATUS UPDATE - FEBRUARY 22, 2013 http://geotracker.waterboards.ca.gov/esi/uploads/geo_report/3789350390/T10000003058.PDF STATUS / PROGRESS REPORTS	
Document Type: Document Date: Size :	Site Documents 2/15/2013* 2,736 KB				Submitted: Submitted By: JESSICA CURRAN (AUTH_RP)	

Map Key	Number of Records	Direction	Distance (mi/ft)	Elev/Diff (ft)	Site	DB
Title:					WEEKLY STATUS UPDATE - FEBRUARY 15, 2013	
Title Link:					http://geotracker.waterboards.ca.gov/esi/uploads/geo_report/9505399584/T10000003058.PDF	
Type:					CORRESPONDENCE	
Document Type:	Site Documents				Submitted:	
Document Date:	2/8/2013				Submitted By:	GREG BISHOP (REGULATOR)
Size :						
Title:					CLEANUP AND ABATEMENT ORDER NO. R4-2013-0007	
Title Link:					https://geotracker.waterboards.ca.gov/view_documents?global_id=T10000003058&enforcement_id=6149037	
Type:					CLEAN-UP AND ABATEMENT ORDER	
Document Type:	Site Documents				Submitted:	
Document Date:	2/8/2013*				Submitted By:	JESSICA CURRAN (AUTH_RP)
Size :	2,856 KB					
Title:					WEEKLY STATUS UPDATE - FEBRUARY 8, 2013	
Title Link:					http://geotracker.waterboards.ca.gov/esi/uploads/geo_report/7171766161/T10000003058.PDF	
Type:					STATUS / PROGRESS REPORTS	
Document Type:	Site Documents				Submitted:	
Document Date:	2/7/2013*				Submitted By:	JESSICA CURRAN (AUTH_RP)
Size :	1,252 KB					
Title:					MONTHLY REPORT ON LNAPL COLLECTION - JANUARY 2013	
Title Link:					http://geotracker.waterboards.ca.gov/esi/uploads/geo_report/3781021058/T10000003058.PDF	
Type:					CORRESPONDENCE	
Document Type:	Site Documents				Submitted:	
Document Date:	2/1/2013*				Submitted By:	JESSICA CURRAN (AUTH_RP)
Size :	2,951 KB					
Title:					WEEKLY STATUS REPORT - FEBRUARY 1, 2013	
Title Link:					http://geotracker.waterboards.ca.gov/esi/uploads/geo_report/4346637785/T10000003058.PDF	
Type:					CORRESPONDENCE	
Document Type:	Site Documents				Submitted:	
Document Date:	1/25/2013*				Submitted By:	JESSICA CURRAN (AUTH_RP)
Size :	2,950 KB					
Title:					WEEKLY STATUS UPDATE - JANUARY 25, 2013	
Title Link:					http://geotracker.waterboards.ca.gov/esi/uploads/geo_report/2821866869/T10000003058.PDF	
Type:					CORRESPONDENCE	
Document Type:	Site Documents				Submitted:	
Document Date:	1/18/2013				Submitted By:	JESSICA CURRAN (AUTH_RP)
Size :	2,950 KB					
Title:					WEEKLY STATUS UPDATE - JANUARY 18, 2013	
Title Link:					http://geotracker.waterboards.ca.gov/esi/uploads/geo_report/3565503954/T10000003058.PDF	
Type:					CORRESPONDENCE	
Document Type:	Site Documents				Submitted:	
Document Date:	1/17/2013				Submitted By:	MAJD NIMA (REGULATOR)
Size :						
Title:					OEHHA-SUB-SLAB SOIL VAPOR SAMPLING HEALTH RISK ASSESSMENT FOR ACTIVE RV - REGULATOR RESPONSE	
Title Link:					https://geotracker.waterboards.ca.gov/view_documents?global_id=T10000003058&document_id=5993577	
Type:					SITE ASSESSMENT REPORT	
Document Type:	Site Documents				Submitted:	
Document Date:	1/11/2013				Submitted By:	JESSICA CURRAN (AUTH_RP)
Size :	3,049 KB					
Title:					WEEKLY STATUS UPDATE - JANUARY 11, 2013	
Title Link:					http://geotracker.waterboards.ca.gov/esi/uploads/geo_report/6124912321/T10000003058.PDF	
Type:					CORRESPONDENCE	
Document Type:	Site Documents				Submitted:	
Document Date:	1/8/2013				Submitted By:	JESSICA CURRAN (AUTH_RP)
Size :	1,308 KB					
Title:					MONTHLY REPORT ON LNAPL COLLECTION - DECEMBER 2012	
Title Link:					http://geotracker.waterboards.ca.gov/esi/uploads/geo_report/1729399919/T10000003058.PDF	
Type:					CORRESPONDENCE	
Document Type:	Site Documents				Submitted:	

Map Key	Number of Records	Direction	Distance (mi/ft)	Elev/Diff (ft)	Site	DB
Document Date: Size : Title: Title Link: Type:	1/4/2013 2,259 KB				Submitted By: JESSICA CURRAN (AUTH_RP)	
Document Type: Document Date: Size : Title: Title Link: Type:	Site Documents 12/28/2012 2,737 KB				Submitted: Submitted By: JESSICA CURRAN (AUTH_RP)	
Document Type: Document Date: Size : Title: Title Link: Type:	Site Documents 12/21/2012* 2,436 KB				Submitted: Submitted By: JESSICA CURRAN (AUTH_RP)	
Document Type: Document Date: Size : Title: Title Link: Type:	Site Documents 12/14/2012 2,948 KB				Submitted: Submitted By: JESSICA CURRAN (AUTH_RP)	
Document Type: Document Date: Size : Title: Title Link: Type:	Site Documents 12/7/2012 2,669 KB				Submitted: Submitted By: JESSICA CURRAN (AUTH_RP)	
Document Type: Document Date: Size : Title: Title Link: Type:	Site Documents 12/4/2012 1,182 KB				Submitted: Submitted By: JESSICA CURRAN (AUTH_RP)	
Document Type: Document Date: Size : Title: Title Link: Type:	Site Documents 11/30/2012 3,330 KB				Submitted: Submitted By: JESSICA CURRAN (AUTH_RP)	
Document Type: Document Date: Size : Title: Title Link: Type:	Site Documents 11/23/2012 2,720 KB				Submitted: Submitted By: JESSICA CURRAN (AUTH_RP)	
Document Type: Document Date: Size : Title: Title Link: Type:	Site Documents 11/16/2012 2,583 KB				Submitted: Submitted By: JESSICA CURRAN (AUTH_RP)	
Document Type: Document Date: Size : Title: Title Link: Type:	Site Documents 11/9/2012 2,584 KB				Submitted: Submitted By: JESSICA CURRAN (AUTH_RP)	

Map Key	Number of Records	Direction	Distance (mi/ft)	Elev/Diff (ft)	Site	DB
Document Type:	Site Documents				Submitted:	
Document Date:	11/8/2012				Submitted By:	JESSICA CURRAN (AUTH_RP)
Size :	1,289 KB					
Title:	MONTHLY REPORT ON LNAPL COLLECTION - OCTOBER 2012					
Title Link:	http://geotracker.waterboards.ca.gov/esi/uploads/geo_report/8153442323/T10000003058.PDF					
Type:	CORRESPONDENCE					
Document Type:	Site Documents				Submitted:	
Document Date:	11/2/2012				Submitted By:	JESSICA CURRAN (AUTH_RP)
Size :	2,656 KB					
Title:	WEEKLY STATUS UPDATE NOVEMBER 2, 2012					
Title Link:	http://geotracker.waterboards.ca.gov/esi/uploads/geo_report/8580748796/T10000003058.PDF					
Type:	CORRESPONDENCE					
Document Type:	Site Documents				Submitted:	
Document Date:	10/26/2012				Submitted By:	JESSICA CURRAN (AUTH_RP)
Size :	2,691 KB					
Title:	WEEKLY STATUS UPDATE OCTOBER 26, 2012					
Title Link:	http://geotracker.waterboards.ca.gov/esi/uploads/geo_report/3685254931/T10000003058.PDF					
Type:	CORRESPONDENCE					
Document Type:	Site Documents				Submitted:	
Document Date:	10/19/2012				Submitted By:	JESSICA CURRAN (AUTH_RP)
Size :	3,005 KB					
Title:	WEEKLY STATUS REPORT - OCTOBER 19, 2012					
Title Link:	http://geotracker.waterboards.ca.gov/esi/uploads/geo_report/6213895678/T10000003058.PDF					
Type:	CORRESPONDENCE					
Document Type:	Site Documents				Submitted:	
Document Date:	10/12/2012				Submitted By:	JESSICA CURRAN (AUTH_RP)
Size :	2,832 KB					
Title:	WEEKLY STATUS UPDATE - OCTOBER 12, 2012					
Title Link:	http://geotracker.waterboards.ca.gov/esi/uploads/geo_report/4208622038/T10000003058.PDF					
Type:	CORRESPONDENCE					
Document Type:	Site Documents				Submitted:	
Document Date:	10/5/2012				Submitted By:	JESSICA CURRAN (AUTH_RP)
Size :	1,851 KB					
Title:	MONTHLY REPORT ON LNAPL COLLECTION - SEPTEMBER 2012					
Title Link:	http://geotracker.waterboards.ca.gov/esi/uploads/geo_report/9671665966/T10000003058.PDF					
Type:	CORRESPONDENCE					
Document Type:	Site Documents				Submitted:	
Document Date:	10/5/2012				Submitted By:	JESSICA CURRAN (AUTH_RP)
Size :	2,415 KB					
Title:	WEEKLY STATUS UPDATE - OCTOBER 5, 2012					
Title Link:	http://geotracker.waterboards.ca.gov/esi/uploads/geo_report/2123809099/T10000003058.PDF					
Type:	CORRESPONDENCE					
Document Type:	Site Documents				Submitted:	
Document Date:	10/2/2012				Submitted By:	JESSICA CURRAN (AUTH_RP)
Size :	44 KB					
Title:	RELLC LTR TO RWQCB - DOMINGUEZ CHANNEL RELEASE INVESTIGATION AND SHELL CARSON AIR HARBOR					
Title Link:	http://geotracker.waterboards.ca.gov/esi/uploads/geo_report/7169005632/T10000003058.PDF					
Type:	CORRESPONDENCE					
Document Type:	Site Documents				Submitted:	
Document Date:	9/28/2012				Submitted By:	JESSICA CURRAN (AUTH_RP)
Size :	3,743 KB					
Title:	WEEKLY STATUS UPDATE - SEPTEMBER 28, 2012					
Title Link:	http://geotracker.waterboards.ca.gov/esi/uploads/geo_report/2432126879/T10000003058.PDF					
Type:	CORRESPONDENCE					
Document Type:	Site Documents				Submitted:	
Document Date:	9/21/2012				Submitted By:	JESSICA CURRAN (AUTH_RP)
Size :	1,167 KB					
Title:	WEEKLY STATUS UPDATE - SEPTEMBER 21, 2012					
Title Link:	http://geotracker.waterboards.ca.gov/esi/uploads/geo_report/6645095109/T10000003058.PDF					

Map Key	Number of Records	Direction	Distance (mi/ft)	Elev/Diff (ft)	Site	DB
Type:		CORRESPONDENCE				
Document Type:	Site Documents				Submitted:	
Document Date:	9/14/2012				Submitted By:	JESSICA CURRAN (AUTH_RP)
Size :	1,167 KB					
Title:	WEEKLY STATUS UPDATE - SEPTEMBER 14, 2012					
Title Link:	http://geotracker.waterboards.ca.gov/esi/uploads/geo_report/2646733105/T10000003058.PDF					
Type:	CORRESPONDENCE					
Document Type:	Site Documents				Submitted:	
Document Date:	9/7/2012				Submitted By:	JESSICA CURRAN (AUTH_RP)
Size :	1,264 KB					
Title:	MONTHLY REPORT ON LNAPL COLLECTION - AUGUST 2012					
Title Link:	http://geotracker.waterboards.ca.gov/esi/uploads/geo_report/9799235045/T10000003058.PDF					
Type:	CORRESPONDENCE					
Document Type:	Site Documents				Submitted:	
Document Date:	9/7/2012				Submitted By:	JESSICA CURRAN (AUTH_RP)
Size :	1,200 KB					
Title:	WEEKLY STATUS UPDATE - SEPTEMBER 7, 2012					
Title Link:	http://geotracker.waterboards.ca.gov/esi/uploads/geo_report/6960876405/T10000003058.PDF					
Type:	CORRESPONDENCE					
Document Type:	Site Documents				Submitted:	
Document Date:	8/31/2012				Submitted By:	JESSICA CURRAN (AUTH_RP)
Size :	1,330 KB					
Title:	WEEKLY STATUS UPDATE - AUGUST 31, 2012					
Title Link:	http://geotracker.waterboards.ca.gov/esi/uploads/geo_report/2194416105/T10000003058.PDF					
Type:	CORRESPONDENCE					
Document Type:	Site Documents				Submitted:	
Document Date:	8/24/2012				Submitted By:	JESSICA CURRAN (AUTH_RP)
Size :	1,305 KB					
Title:	12-0824_LARWQCB STATUS UPDATE FINAL					
Title Link:	http://geotracker.waterboards.ca.gov/esi/uploads/geo_report/5072284758/T10000003058.PDF					
Type:	CORRESPONDENCE					
Document Type:	Site Documents				Submitted:	
Document Date:	8/17/2012				Submitted By:	GREG BISHOP (REGULATOR)
Size :						
Title:	CEMC - RESPONSE TO DRAFT CAO					
Title Link:	https://geotracker.waterboards.ca.gov/view_documents?global_id=T10000003058&document_id=5749270					
Type:	OTHER REPORT / DOCUMENT					
Document Type:	Site Documents				Submitted:	
Document Date:	8/17/2012				Submitted By:	GREG BISHOP (REGULATOR)
Size :						
Title:	EXXONMOBIL PIPELINE COMPANY - RESPONSE TO DRAFT CAO					
Title Link:	https://geotracker.waterboards.ca.gov/view_documents?global_id=T10000003058&document_id=5749273					
Type:	OTHER REPORT / DOCUMENT					
Document Type:	Site Documents				Submitted:	
Document Date:	8/17/2012				Submitted By:	GREG BISHOP (REGULATOR)
Size :						
Title:	PLAINS AAP - RESPONSE TO DRAFT CAO					
Title Link:	https://geotracker.waterboards.ca.gov/view_documents?global_id=T10000003058&document_id=5749275					
Type:	OTHER REPORT / DOCUMENT					
Document Type:	Site Documents				Submitted:	
Document Date:	8/17/2012				Submitted By:	GREG BISHOP (REGULATOR)
Size :						
Title:	BP - RESPONSE TO DRAFT CAO - REGULATOR RESPONSE					
Title Link:	https://geotracker.waterboards.ca.gov/view_documents?global_id=T10000003058&document_id=5749267					
Type:	OTHER REPORT / DOCUMENT					
Document Type:	Site Documents				Submitted:	
Document Date:	8/17/2012				Submitted By:	JESSICA CURRAN (AUTH_RP)
Size :	1,104 KB					
Title:	WEEKLY STATUS UPDATE - AUGUST 17, 2012					

Map Key	Number of Records	Direction	Distance (mi/ft)	Elev/Diff (ft)	Site	DB
Title Link: Type:					http://geotracker.waterboards.ca.gov/esi/uploads/geo_report/8039411425/T10000003058.PDF CORRESPONDENCE	
Document Type: Document Date: Size : Title: Title Link: Type:	Site Documents 8/14/2012				Submitted: Submitted By: GREG BISHOP (REGULATOR)	
Document Type: Document Date: Size : Title: Title Link: Type:	Site Documents 8/10/2012 1,274 KB				Submitted: Submitted By: JESSICA CURRAN (AUTH_RP)	
Document Type: Document Date: Size : Title: Title Link: Type:	Site Documents 8/7/2012 1,244 KB				Submitted: Submitted By: JESSICA CURRAN (AUTH_RP)	
Document Type: Document Date: Size : Title: Title Link: Type:	Site Documents 8/3/2012 2,358 KB				Submitted: Submitted By: JESSICA CURRAN (AUTH_RP)	
Document Type: Document Date: Size : Title: Title Link: Type:	Site Documents 7/27/2012 2,224 KB				Submitted: Submitted By: JESSICA CURRAN (AUTH_RP)	
Document Type: Document Date: Size : Title: Title Link: Type:	Site Documents 7/20/2012 2,150 KB				Submitted: Submitted By: JESSICA CURRAN (AUTH_RP)	
Document Type: Document Date: Size : Title: Title Link: Type:	Site Documents 7/13/2012				Submitted: Submitted By: GREG BISHOP (REGULATOR)	
Document Type: Document Date: Size : Title: Title Link: Type:	Site Documents 7/13/2012 2,282 KB				Submitted: Submitted By: JESSICA CURRAN (AUTH_RP)	
Document Type: Document Date: Size : Title: Title Link: Type:	Site Documents 7/12/2012				Submitted: Submitted By: GREG BISHOP (REGULATOR)	
Document Type: Document Date: Size :	Site Documents 7/12/2012 7,583 KB				Submitted: Submitted By: JESSICA CURRAN (AUTH_RP)	

Map Key	Number of Records	Direction	Distance (mi/ft)	Elev/Diff (ft)	Site	DB
Title:					SUPPLEMENTAL SITE ASSESSMENT REPORT SOIL INVESTIGATION AT THE FORMER ACTIVE RV JULY 12, 2012	
Title Link:					http://geotracker.waterboards.ca.gov/esi/uploads/geo_report/1961685121/T10000003058.PDF	
Type:					SITE ASSESSMENT REPORT	
Document Type:	Site Documents				Submitted:	
Document Date:	7/6/2012				Submitted By:	JESSICA CURRAN (AUTH_RP)
Size :	2,038 KB					
Title:					WEEKLY STATUS UPDATE - JULY 6, 2012	
Title Link:					http://geotracker.waterboards.ca.gov/esi/uploads/geo_report/1274991869/T10000003058.PDF	
Type:					CORRESPONDENCE	
Document Type:	Site Documents				Submitted:	
Document Date:	7/2/2012				Submitted By:	JESSICA CURRAN (AUTH_RP)
Size :	1,166 KB					
Title:					MONTHLY REPORT ON LNAPL COLLECTION - JUNE 2012	
Title Link:					http://geotracker.waterboards.ca.gov/esi/uploads/geo_report/1613233447/T10000003058.PDF	
Type:					CORRESPONDENCE	
Document Type:	Site Documents				Submitted:	
Document Date:	6/29/2012				Submitted By:	JESSICA CURRAN (AUTH_RP)
Size :	2,146 KB					
Title:					WEEKLY STATUS UPDATE - JUNE 29, 2012	
Title Link:					http://geotracker.waterboards.ca.gov/esi/uploads/geo_report/6817779481/T10000003058.PDF	
Type:					CORRESPONDENCE	
Document Type:	Site Documents				Submitted:	
Document Date:	6/26/2012				Submitted By:	JESSICA CURRAN (AUTH_RP)
Size :	2,448 KB					
Title:					SUPPLEMENTAL SITE ASSESSMENT REPORT SUBSLAB SOIL VAPOR SAMPLING FORMER ACTIVE RV JUNE 26, 2012	
Title Link:					http://geotracker.waterboards.ca.gov/esi/uploads/geo_report/3504302918/T10000003058.PDF	
Type:					SITE ASSESSMENT REPORT	
Document Type:	Site Documents				Submitted:	
Document Date:	6/22/2012*				Submitted By:	JESSICA CURRAN (AUTH_RP)
Size :	3,434 KB					
Title:					WEEKLY STATUS UPDATE - JUNE 22, 2012	
Title Link:					http://geotracker.waterboards.ca.gov/esi/uploads/geo_report/8374068498/T10000003058.PDF	
Type:					CORRESPONDENCE	
Document Type:	Site Documents				Submitted:	
Document Date:	6/20/2012				Submitted By:	GREG BISHOP (REGULATOR)
Size :						
Title:					DRAFT CLEANUP AND ABATEMENT ORDER NO. R4-2012-0103	
Title Link:					https://geotracker.waterboards.ca.gov/view_documents?global_id=T10000003058&enforcement_id=6125704	
Type:					CLEAN-UP AND ABATEMENT ORDER	
Document Type:	Site Documents				Submitted:	
Document Date:	6/15/2012				Submitted By:	JESSICA CURRAN (AUTH_RP)
Size :	2,139 KB					
Title:					WEEKLY STATUS UPDATE JUNE 15, 2012	
Title Link:					http://geotracker.waterboards.ca.gov/esi/uploads/geo_report/2423598527/T10000003058.PDF	
Type:					CORRESPONDENCE	
Document Type:	Site Documents				Submitted:	
Document Date:	6/12/2012				Submitted By:	GREG BISHOP (REGULATOR)
Size :						
Title:					SATISFACTION OF 13267 ORDER REQUIREMENTS (CARSON AIR HARBOR SITE)	
Title Link:					https://geotracker.waterboards.ca.gov/view_documents?global_id=T10000003058&enforcement_id=6125726	
Type:					13267 REQUIREMENT	
Document Type:	Site Documents				Submitted:	
Document Date:	6/8/2012				Submitted By:	JESSICA CURRAN (AUTH_RP)
Size :	1,949 KB					
Title:					WEEKLY STATUS UPDATE JUNE 8, 2012	
Title Link:					http://geotracker.waterboards.ca.gov/esi/uploads/geo_report/3556813061/T10000003058.PDF	
Type:					CORRESPONDENCE	

Map Key	Number of Records	Direction	Distance (mi/ft)	Elev/Diff (ft)	Site	DB
Document Type:	Site Documents				Submitted:	
Document Date:	6/1/2012				Submitted By:	JESSICA CURRAN (AUTH_RP)
Size :	2,137 KB					
Title:	WEEKLY STATUS UPDATE JUNE 1, 2012					
Title Link:	http://geotracker.waterboards.ca.gov/esi/uploads/geo_report/9775956153/T10000003058.PDF					
Type:	CORRESPONDENCE					
Document Type:	Site Documents				Submitted:	
Document Date:	6/1/2012				Submitted By:	JESSICA CURRAN (AUTH_RP)
Size :	1,278 KB					
Title:	MONTHLY REPORT ON LNAPL COLLECTION - MAY 2012					
Title Link:	http://geotracker.waterboards.ca.gov/esi/uploads/geo_report/2904813647/T10000003058.PDF					
Type:	CORRESPONDENCE					
Document Type:	Site Documents				Submitted:	
Document Date:	5/31/2012				Submitted By:	JESSICA CURRAN (AUTH_RP)
Size :	2,200 KB					
Title:	SOIL AND GROUNDWATER INVESTIGATION AND RESCONSTRUCTION OF WELLS MW-2A-RV AND MW-4A-RV AT FORMER ACTIVE RV					
Title Link:	http://geotracker.waterboards.ca.gov/esi/uploads/geo_report/5056074023/T10000003058.PDF					
Type:	SITE INVESTIGATION					
Document Type:	Site Documents				Submitted:	
Document Date:	5/25/2012				Submitted By:	JESSICA CURRAN (AUTH_RP)
Size :	2,115 KB					
Title:	WEEKLY STATUS UPDATE MAY 25, 2012					
Title Link:	http://geotracker.waterboards.ca.gov/esi/uploads/geo_report/8652125060/T10000003058.PDF					
Type:	CORRESPONDENCE					
Document Type:	Site Documents				Submitted:	
Document Date:	5/18/2012				Submitted By:	JESSICA CURRAN (AUTH_RP)
Size :	2,131 KB					
Title:	WEEKLY STATUS UPDATE MAY 18, 2012					
Title Link:	http://geotracker.waterboards.ca.gov/esi/uploads/geo_report/7602065980/T10000003058.PDF					
Type:	CORRESPONDENCE					
Document Type:	Site Documents				Submitted:	
Document Date:	5/11/2012				Submitted By:	JESSICA CURRAN (AUTH_RP)
Size :	2,129 KB					
Title:	WEEKLY STATUS UPDATE 5-11-12					
Title Link:	http://geotracker.waterboards.ca.gov/esi/uploads/geo_report/6107151806/T10000003058.PDF					
Type:	CORRESPONDENCE					
Document Type:	Site Documents				Submitted:	
Document Date:	5/4/2012				Submitted By:	JESSICA CURRAN (AUTH_RP)
Size :	1,863 KB					
Title:	WEEKLY STATUS UPDATE 5-4-12					
Title Link:	http://geotracker.waterboards.ca.gov/esi/uploads/geo_report/1765929460/T10000003058.PDF					
Type:	CORRESPONDENCE					
Document Type:	Site Documents				Submitted:	
Document Date:	5/3/2012				Submitted By:	JESSICA CURRAN (AUTH_RP)
Size :	1,349 KB					
Title:	MONTHLY STATUS UPDATE 5-3-12					
Title Link:	http://geotracker.waterboards.ca.gov/esi/uploads/geo_report/5839584290/T10000003058.PDF					
Type:	STATUS / PROGRESS REPORTS					
Document Type:	Site Documents				Submitted:	
Document Date:	5/3/2012				Submitted By:	JESSICA CURRAN (AUTH_RP)
Size :	20,946 KB					
Title:	SUPPLEMENTAL SITE ASSESSMENT REPORT TEXT, TABLES, FIGURES, APPENDICES A-H					
Title Link:	http://geotracker.waterboards.ca.gov/esi/uploads/geo_report/2945973217/T10000003058.PDF					
Type:	SITE ASSESSMENT REPORT					
Document Type:	Site Documents				Submitted:	
Document Date:	4/30/2012				Submitted By:	JESSICA CURRAN (AUTH_RP)
Size :	26,263 KB					
Title:	SUPPLEMENTAL SITE ASSESSMENT REPORT APPENDIX I-L APRIL 30, 2012					
Title Link:	http://geotracker.waterboards.ca.gov/esi/uploads/geo_report/1961760759/T10000003058.PDF					

Map Key	Number of Records	Direction	Distance (mi/ft)	Elev/Diff (ft)	Site	DB
Type:		SITE ASSESSMENT REPORT				
Document Type:	Site Documents				Submitted:	
Document Date:	4/27/2012				Submitted By:	JESSICA CURRAN (AUTH_RP)
Size :	3,056 KB					
Title:	WEEKLY STATUS UPDATE APRIL 27, 2012					
Title Link:	http://geotracker.waterboards.ca.gov/esi/uploads/geo_report/8491622209/T10000003058.PDF					
Type:	CORRESPONDENCE					
Document Type:	Site Documents				Submitted:	
Document Date:	4/20/2012				Submitted By:	JESSICA CURRAN (AUTH_RP)
Size :	4,456 KB					
Title:	WEEKLY STATUS REPORT APRIL 20, 2012					
Title Link:	http://geotracker.waterboards.ca.gov/esi/uploads/geo_report/9402692437/T10000003058.PDF					
Type:	CORRESPONDENCE					
Document Type:	Site Documents				Submitted:	
Document Date:	4/13/2012				Submitted By:	JESSICA CURRAN (AUTH_RP)
Size :	4,841 KB					
Title:	PIPELINE ASSESSMENT UPDATE REPORT					
Title Link:	http://geotracker.waterboards.ca.gov/esi/uploads/geo_report/1201893627/T10000003058.PDF					
Type:	SPECIAL STUDIES AND INVESTIGATIONS					
Document Type:	Site Documents				Submitted:	
Document Date:	4/13/2012				Submitted By:	JESSICA CURRAN (AUTH_RP)
Size :	4,478 KB					
Title:	WEEKLY STATUS UPDATE APRIL 13, 2012					
Title Link:	http://geotracker.waterboards.ca.gov/esi/uploads/geo_report/7924977123/T10000003058.PDF					
Type:	CORRESPONDENCE					
Document Type:	Site Documents				Submitted:	
Document Date:	4/10/2012				Submitted By:	GREG BISHOP (REGULATOR)
Size :						
Title:	APPROVAL OF SUPPLEMENTAL SITE ASSESSMENT WORK PLAN - RECONSTRUCTION OF WELLS MW-2A-RV AND MW-4A-RV					
Title Link:	https://geotracker.waterboards.ca.gov/view_documents?global_id=T10000003058&enforcement_id=6118292					
Type:	13267 REQUIREMENT					
Document Type:	Site Documents				Submitted:	
Document Date:	4/6/2012				Submitted By:	JESSICA CURRAN (AUTH_RP)
Size :	4,434 KB					
Title:	WEEKLY STATUS UPDATE APRIL 6, 2012					
Title Link:	http://geotracker.waterboards.ca.gov/esi/uploads/geo_report/9585202813/T10000003058.PDF					
Type:	CORRESPONDENCE					
Document Type:	Site Documents				Submitted:	
Document Date:	4/3/2012				Submitted By:	JESSICA CURRAN (AUTH_RP)
Size :	1,167 KB					
Title:	MONTHLY REPORT ON LNAPL COLLECTION - MARCH 2012					
Title Link:	http://geotracker.waterboards.ca.gov/esi/uploads/geo_report/5041379809/T10000003058.PDF					
Type:	CORRESPONDENCE					
Document Type:	Site Documents				Submitted:	
Document Date:	4/3/2012				Submitted By:	GREG BISHOP (REGULATOR)
Size :						
Title:	ADDENDUM TO TECHNICAL REPORT ON PIPELINE INVENTORY - REGULATOR RESPONSE					
Title Link:	https://geotracker.waterboards.ca.gov/view_documents?global_id=T10000003058&document_id=5734374					
Type:	TECHNICAL MEMOS					
Document Type:	Site Documents				Submitted:	
Document Date:	4/3/2012				Submitted By:	JESSICA CURRAN (AUTH_RP)
Size :	1,508 KB					
Title:	SUPPLEMENTAL SITE ASSESSMENT WORK PLAN RECONSTRUCTION OF WELL MW-2A-RV AND MW-4A-RV					
Title Link:	http://geotracker.waterboards.ca.gov/esi/uploads/geo_report/3370956361/T10000003058.PDF					
Type:	OTHER REPORT / DOCUMENT					
Document Type:	Site Documents				Submitted:	
Document Date:	3/30/2012				Submitted By:	JESSICA CURRAN (AUTH_RP)

Map Key	Number of Records	Direction	Distance (mi/ft)	Elev/Diff (ft)	Site	DB
Size :	4,559 KB					
Title:	WEEKLY STATUS REPORT - MARCH 30, 2012					
Title Link:	http://geotracker.waterboards.ca.gov/esi/uploads/geo_report/3485152482/T10000003058.PDF					
Type:	CORRESPONDENCE					
Document Type:	Site Documents				Submitted:	
Document Date:	3/23/2012				Submitted By:	JESSICA CURRAN (AUTH_RP)
Size :	4,493 KB					
Title:	WEEKLY STATUS REPORT - MARCH 23, 2012					
Title Link:	http://geotracker.waterboards.ca.gov/esi/uploads/geo_report/9940444231/T10000003058.PDF					
Type:	CORRESPONDENCE					
Document Type:	Site Documents				Submitted:	
Document Date:	3/23/2012				Submitted By:	GREG BISHOP (REGULATOR)
Size :						
Title:	APPROVAL OF SUPPLEMENTAL SITE ASSESSMENT WORK PLAN, SUBSLAB SOIL VAPOR SAMPLING (ACTIVE RV)					
Title Link:	https://geotracker.waterboards.ca.gov/view_documents?global_id=T10000003058&enforcement_id=611688513267					
Type:	REQUIREMENT					
Document Type:	Site Documents				Submitted:	
Document Date:	3/23/2012				Submitted By:	GREG BISHOP (REGULATOR)
Size :						
Title:	APPROVAL OF SUPPLEMENTAL SITE ASSESSMENT WORK PLAN (ACTIVE RV)					
Title Link:	https://geotracker.waterboards.ca.gov/view_documents?global_id=T10000003058&enforcement_id=611688213267					
Type:	REQUIREMENT					
Document Type:	Site Documents				Submitted:	
Document Date:	3/20/2012				Submitted By:	JESSICA CURRAN (AUTH_RP)
Size :	1,609 KB					
Title:	SUPPLEMENTAL SITE ASSESSMENT WORK PLAN SUBSLAB SOIL VAPOR SAMPLING AT FORMER ACTIVE RV					
Title Link:	http://geotracker.waterboards.ca.gov/esi/uploads/geo_report/2167169153/T10000003058.PDF					
Type:	OTHER WORKPLAN					
Document Type:	Site Documents				Submitted:	
Document Date:	3/20/2012				Submitted By:	JESSICA CURRAN (AUTH_RP)
Size :	1,511 KB					
Title:	SUPPLEMENTAL SITE ASSESSMENT WORK PLAN SOIL INVESTIGATION AT FORMER ACTIVE RV					
Title Link:	http://geotracker.waterboards.ca.gov/esi/uploads/geo_report/6445967912/T10000003058.PDF					
Type:	OTHER WORKPLAN					
Document Type:	Site Documents				Submitted:	
Document Date:	3/16/2012				Submitted By:	JESSICA CURRAN (AUTH_RP)
Size :	4,367 KB					
Title:	WEEKLY STATUS REPORT - MARCH 16, 2012					
Title Link:	http://geotracker.waterboards.ca.gov/esi/uploads/geo_report/8375544250/T10000003058.PDF					
Type:	CORRESPONDENCE					
Document Type:	Site Documents				Submitted:	
Document Date:	3/9/2012				Submitted By:	JESSICA CURRAN (AUTH_RP)
Size :	4,488 KB					
Title:	WEEKLY STATUS REPORT - MARCH 9, 2012					
Title Link:	http://geotracker.waterboards.ca.gov/esi/uploads/geo_report/1053330898/T10000003058.PDF					
Type:	CORRESPONDENCE					
Document Type:	Site Documents				Submitted:	
Document Date:	3/7/2012				Submitted By:	JESSICA CURRAN (AUTH_RP)
Size :	3,908 KB					
Title:	SUPPLEMENTAL SITE ASSESSMENT REPORT SOIL VAPOR STUDY AT FORMER ACTIVE RV					
Title Link:	http://geotracker.waterboards.ca.gov/esi/uploads/geo_report/3610808610/T10000003058.PDF					
Type:	SITE ASSESSMENT REPORT					
Document Type:	Site Documents				Submitted:	
Document Date:	3/7/2012				Submitted By:	JESSICA CURRAN (AUTH_RP)
Size :	1,191 KB					
Title:	MONTHLY REPORT ON LNAPL COLLECTION - FEBRUARY 2012					
Title Link:	http://geotracker.waterboards.ca.gov/esi/uploads/geo_report/1616515398/T10000003058.PDF					
Type:	CORRESPONDENCE					

Map Key	Number of Records	Direction	Distance (mi/ft)	Elev/Diff (ft)	Site	DB
Document Type: Document Date: Size : Title: Title Link: Type:	Site Documents 3/2/2012 4,329 KB				Submitted: Submitted By: JESSICA CURRAN (AUTH_RP)	
					WEEKLY STATUS REPORT - MARCH 2, 2012 http://geotracker.waterboards.ca.gov/esi/uploads/geo_report/8995869457/T10000003058.PDF CORRESPONDENCE	
Document Type: Document Date: Size : Title: Title Link: Type:	Site Documents 2/24/2012 4,271 KB				Submitted: Submitted By: JESSICA CURRAN (AUTH_RP)	
					WEEKLY STATUS UPDATE - FEBRUARY 24, 2012 http://geotracker.waterboards.ca.gov/esi/uploads/geo_report/9682802498/T10000003058.PDF CORRESPONDENCE	
Document Type: Document Date: Size : Title: Title Link: Type:	Site Documents 2/17/2012 4,280 KB				Submitted: Submitted By: JESSICA CURRAN (AUTH_RP)	
					WEEKLY STATUS REPORT - FEBRUARY 17, 2012 http://geotracker.waterboards.ca.gov/esi/uploads/geo_report/8374784111/T10000003058.PDF CORRESPONDENCE	
Document Type: Document Date: Size : Title: Title Link: Type:	Site Documents 2/16/2012				Submitted: Submitted By: GREG BISHOP (REGULATOR)	
					GROUNDWATER MONITORING FIELD SCHEDULE https://geotracker.waterboards.ca.gov/view_documents?global_id=T10000003058&enforcement_id=611352313267 REQUIREMENT	
Document Type: Document Date: Size : Title: Title Link: Type:	Site Documents 2/10/2012 4,263 KB				Submitted: Submitted By: JESSICA CURRAN (AUTH_RP)	
					WEEKLY STATUS REPORT - FEBRUARY 10, 2012 http://geotracker.waterboards.ca.gov/esi/uploads/geo_report/5831586480/T10000003058.PDF CORRESPONDENCE	
Document Type: Document Date: Size : Title: Title Link: Type:	Site Documents 2/8/2012				Submitted: Submitted By: GREG BISHOP (REGULATOR)	
					SATISFACTION OF 13267 ORDER REQUIREMENTS AND RETURN OF CASE TO UST PROGRAM (FORMER TEXACO SERVICE STATION) https://geotracker.waterboards.ca.gov/view_documents?global_id=T10000003058&enforcement_id=6112957 FILE REVIEW - CLOSURE	
Document Type: Document Date: Size : Title: Title Link: Type:	Site Documents 2/8/2012				Submitted: Submitted By: GREG BISHOP (REGULATOR)	
					SATISFACTION OF 13267 ORDER REQUIREMENTS AND RETURN OF CASE TO UST PROGRAM (76 SERVICE STATION) https://geotracker.waterboards.ca.gov/view_documents?global_id=T10000003058&enforcement_id=6112955 CLOSURE/NO FURTHER ACTION LETTER	
Document Type: Document Date: Size : Title: Title Link: Type:	Site Documents 2/8/2012				Submitted: Submitted By: GREG BISHOP (REGULATOR)	
					APPROVAL OF SUPPLEMENTAL SITE ASSESSMENT WORK PLAN https://geotracker.waterboards.ca.gov/view_documents?global_id=T10000003058&enforcement_id=611295313267 REQUIREMENT	
Document Type: Document Date: Size : Title: Title Link: Type:	Site Documents 2/3/2012 4,367 KB				Submitted: Submitted By: JESSICA CURRAN (AUTH_RP)	
					DOMINGUEZ CHANNEL WEEKLY STATUS UPDATE FEBRUARY 3, 2012 http://geotracker.waterboards.ca.gov/esi/uploads/geo_report/5614331841/T10000003058.PDF CORRESPONDENCE	
Document Type: Document Date: Size :	Site Documents 2/3/2012 1,309 KB				Submitted: Submitted By: JESSICA CURRAN (AUTH_RP)	

Map Key	Number of Records	Direction	Distance (mi/ft)	Elev/Diff (ft)	Site	DB
Title:					MONTHLY REPORT ON LNAPL COLLECTION - JANUARY 2012	
Title Link:					http://geotracker.waterboards.ca.gov/esi/uploads/geo_report/7407374083/T10000003058.PDF	
Type:					CORRESPONDENCE	
Document Type:	Site Documents				Submitted:	
Document Date:	2/2/2012				Submitted By:	GREG BISHOP (REGULATOR)
Size :						
Title:					CARSON STREET CHANNEL SPILL - LETTER REPORT - REGULATOR RESPONSE	
Title Link:					https://geotracker.waterboards.ca.gov/view_documents?global_id=T10000003058&document_id=5730963	
Type:					TECHNICAL MEMOS	
Document Type:	Site Documents				Submitted:	
Document Date:	2/1/2012				Submitted By:	JESSICA CURRAN (AUTH_RP)
Size :	2,047 KB					
Title:					SUPPLEMENTAL SITE ASSESSMENT WORK PLAN	
Title Link:					http://geotracker.waterboards.ca.gov/esi/uploads/geo_report/6572285473/T10000003058.PDF	
Type:					SITE ASSESSMENT REPORT	
Document Type:	Site Documents				Submitted:	
Document Date:	1/27/2012				Submitted By:	JESSICA CURRAN (AUTH_RP)
Size :	6,128 KB					
Title:					TIDAL STUDY REPORT	
Title Link:					http://geotracker.waterboards.ca.gov/esi/uploads/geo_report/2257492005/T10000003058.PDF	
Type:					SPECIAL STUDIES AND INVESTIGATIONS	
Document Type:	Site Documents				Submitted:	
Document Date:	1/27/2012				Submitted By:	JESSICA CURRAN (AUTH_RP)
Size :	4,233 KB					
Title:					WEEKLY STATUS UPDATE - JANUARY 27, 2012	
Title Link:					http://geotracker.waterboards.ca.gov/esi/uploads/geo_report/7684430718/T10000003058.PDF	
Type:					CORRESPONDENCE	
Document Type:	Site Documents				Submitted:	
Document Date:	1/20/2012				Submitted By:	JESSICA CURRAN (AUTH_RP)
Size :	4,231 KB					
Title:					WEEKLY STATUS UPDATE - JANUARY 20, 2012	
Title Link:					http://geotracker.waterboards.ca.gov/esi/uploads/geo_report/9024983227/T10000003058.PDF	
Type:					CORRESPONDENCE	
Document Type:	Site Documents				Submitted:	
Document Date:	1/20/2012				Submitted By:	JESSICA CURRAN (AUTH_RP)
Size :	7,278 KB					
Title:					ADDITIONAL SITE ASSESSMENT REPORT SOIL AND GROUNDWATER INVESTIGATION	
Title Link:					http://geotracker.waterboards.ca.gov/esi/uploads/geo_report/2982228100/T10000003058.PDF	
Type:					SITE ASSESSMENT REPORT	
Document Type:	Site Documents				Submitted:	
Document Date:	1/13/2012				Submitted By:	JESSICA CURRAN (AUTH_RP)
Size :	4,109 KB					
Title:					WEEKLY STATUS UPDATE JANUARY 13, 2012	
Title Link:					http://geotracker.waterboards.ca.gov/esi/uploads/geo_report/7134872376/T10000003058.PDF	
Type:					CORRESPONDENCE	
Document Type:	Site Documents				Submitted:	
Document Date:	1/6/2012				Submitted By:	JESSICA CURRAN (AUTH_RP)
Size :	4,109 KB					
Title:					WEEKLY STATUS UPDATE - JANUARY 6, 2012	
Title Link:					http://geotracker.waterboards.ca.gov/esi/uploads/geo_report/7034835100/T10000003058.PDF	
Type:					CORRESPONDENCE	
Document Type:	Site Documents				Submitted:	
Document Date:	1/6/2012				Submitted By:	JESSICA CURRAN (AUTH_RP)
Size :	1,484 KB					
Title:					MONTHLY REPORT ON LNAPL COLLECTION - DECEMBER 2011	
Title Link:					http://geotracker.waterboards.ca.gov/esi/uploads/geo_report/6869794487/T10000003058.PDF	
Type:					CORRESPONDENCE	
Document Type:	Site Documents				Submitted:	
Document Date:	1/6/2012				Submitted By:	JESSICA CURRAN (AUTH_RP)

<i>Map Key</i>	<i>Number of Records</i>	<i>Direction</i>	<i>Distance (mi/ft)</i>	<i>Elev/Diff (ft)</i>	<i>Site</i>	<i>DB</i>
Size :	3,638 KB					
Title:	SUPPLEMENTAL SITE ASSESSMENT REPORT					
Title Link:	http://geotracker.waterboards.ca.gov/esi/uploads/geo_report/4647672295/T10000003058.PDF					
Type:	SITE ASSESSMENT REPORT					
Document Type:	Site Documents			Submitted:		
Document Date:	12/30/2011			Submitted By:	JESSICA CURRAN (AUTH_RP)	
Size :	4,123 KB					
Title:	WEEKLY STATUS UPDATE - DECEMBER 30, 2011					
Title Link:	http://geotracker.waterboards.ca.gov/esi/uploads/geo_report/6541303277/T10000003058.PDF					
Type:	CORRESPONDENCE					
Document Type:	Site Documents			Submitted:		
Document Date:	12/23/2011			Submitted By:	JESSICA CURRAN (AUTH_RP)	
Size :	4,246 KB					
Title:	WEEKLY STATUS UPDATE - DECEMBER 23, 2011					
Title Link:	http://geotracker.waterboards.ca.gov/esi/uploads/geo_report/7538757264/T10000003058.PDF					
Type:	CORRESPONDENCE					
Document Type:	Site Documents			Submitted:		
Document Date:	12/23/2011			Submitted By:	GREG BISHOP (REGULATOR)	
Size :						
Title:	APPROVAL OF SUPPLEMENTAL SITE ASSESSMENT WORK PLAN					
Title Link:	https://geotracker.waterboards.ca.gov/view_documents?global_id=T10000003058&enforcement_id=610706813267					
Type:	13267 REQUIREMENT					
Document Type:	Site Documents			Submitted:		
Document Date:	12/22/2011			Submitted By:	GREG BISHOP (REGULATOR)	
Size :						
Title:	APPROVAL OF TIME EXTENSION FOR TIDAL STUDY REPORT					
Title Link:	https://geotracker.waterboards.ca.gov/view_documents?global_id=T10000003058&enforcement_id=610698713267					
Type:	13267 REQUIREMENT					
Document Type:	Site Documents			Submitted:		
Document Date:	12/21/2011			Submitted By:	JESSICA CURRAN (AUTH_RP)	
Size :	1,393 KB					
Title:	ADDITIONAL ASSESSMENT WORK PLAN					
Title Link:	http://geotracker.waterboards.ca.gov/esi/uploads/geo_report/6241376519/T10000003058.PDF					
Type:	PRELIMINARY SITE ASSESSMENT WORKPLAN					
Document Type:	Site Documents			Submitted:		
Document Date:	12/16/2011			Submitted By:	JESSICA CURRAN (AUTH_RP)	
Size :	3,995 KB					
Title:	WEEKLY STATUS UPDATE - DECEMBER 16, 2011					
Title Link:	http://geotracker.waterboards.ca.gov/esi/uploads/geo_report/4408802807/T10000003058.PDF					
Type:	CORRESPONDENCE					
Document Type:	Site Documents			Submitted:		
Document Date:	12/13/2011			Submitted By:	GREG BISHOP (REGULATOR)	
Size :						
Title:	CRIMSON PIPELINE L.P. - REQUIREMENT FOR TECHNICAL REPORT ON PIPELINE INVENTORY					
Title Link:	https://geotracker.waterboards.ca.gov/view_documents?global_id=T10000003058&enforcement_id=610606313267					
Type:	13267 REQUIREMENT					
Document Type:	Site Documents			Submitted:		
Document Date:	12/13/2011			Submitted By:	GREG BISHOP (REGULATOR)	
Size :						
Title:	CHEVRON EMC - REQUIREMENT FOR TECHNICAL REPORT ON PIPELINE INVENTORY					
Title Link:	https://geotracker.waterboards.ca.gov/view_documents?global_id=T10000003058&enforcement_id=610606013267					
Type:	13267 REQUIREMENT					
Document Type:	Site Documents			Submitted:		
Document Date:	12/13/2011			Submitted By:	GREG BISHOP (REGULATOR)	
Size :						
Title:	SHELL OIL PRODUCTS US - REQUIREMENT FOR TECHNICAL REPORT ON PIPELINE INVENTORY					
Title Link:	https://geotracker.waterboards.ca.gov/view_documents?global_id=T10000003058&enforcement_id=610606913267					
Type:	13267 REQUIREMENT					
Document Type:	Site Documents			Submitted:		

Map Key	Number of Records	Direction	Distance (mi/ft)	Elev/Diff (ft)	Site	DB
Document Date: Size : Title:	12/13/2011				Submitted By: GREG BISHOP (REGULATOR)	
Title Link: Type:					PLAINS ALL AMERICAN PIPELINE, L.P. - REQUIREMENT FOR TECHNICAL REPORT ON PIPELINE INVENTORY https://geotracker.waterboards.ca.gov/view_documents?global_id=T10000003058&enforcement_id=6106067 13267 REQUIREMENT	
Document Type: Document Date: Size : Title:	Site Documents 12/13/2011				Submitted: Submitted By: GREG BISHOP (REGULATOR)	
Title Link: Type:					APPROVAL OF SUPPLEMENTAL SITE ASSESSMENT WORK PLAN - SOIL VAPOR STUDY AT FORMER ACTIVE RV https://geotracker.waterboards.ca.gov/view_documents?global_id=T10000003058&enforcement_id=6106158 13267 REQUIREMENT	
Document Type: Document Date: Size : Title:	Site Documents 12/13/2011				Submitted: Submitted By: GREG BISHOP (REGULATOR)	
Title Link: Type:					EXXON-MOBIL CORPORATION - REQUIREMENT FOR TECHNICAL REPORT ON PIPELINE INVENTORY https://geotracker.waterboards.ca.gov/view_documents?global_id=T10000003058&enforcement_id=6106066 13267 REQUIREMENT	
Document Type: Document Date: Size : Title:	Site Documents 12/13/2011				Submitted: Submitted By: GREG BISHOP (REGULATOR)	
Title Link: Type:					CONOCOPHILLIPS COMPANY - REQUIREMENT FOR TECHNICAL REPORT ON PIPELINE INVENTORY https://geotracker.waterboards.ca.gov/view_documents?global_id=T10000003058&enforcement_id=6106062 13267 REQUIREMENT	
Document Type: Document Date: Size : Title:	Site Documents 12/13/2011				Submitted: Submitted By: GREG BISHOP (REGULATOR)	
Title Link: Type:					BP PIPELINES/ARCO - REQUIREMENT FOR TECHNICAL REPORT ON PIPELINE INVENTORY https://geotracker.waterboards.ca.gov/view_documents?global_id=T10000003058&enforcement_id=6106059 13267 REQUIREMENT	
Document Type: Document Date: Size : Title:	Site Documents 12/13/2011				Submitted: Submitted By: GREG BISHOP (REGULATOR)	
Title Link: Type:					AIR PRODUCTS AND CHEMICALS, INC. - REQUIREMENT FOR TECHNICAL REPORT ON PIPELINE INVENTORY https://geotracker.waterboards.ca.gov/view_documents?global_id=T10000003058&enforcement_id=6106058 13267 REQUIREMENT	
Document Type: Document Date: Size : Title:	Site Documents 12/13/2011				Submitted: Submitted By: GREG BISHOP (REGULATOR)	
Title Link: Type:					TESORO REFINING AND MARKETING CORPORATION - REQUIREMENT FOR TECHNICAL REPORT ON PIPELINE INVENTORY https://geotracker.waterboards.ca.gov/view_documents?global_id=T10000003058&enforcement_id=6106064 13267 REQUIREMENT	
Document Type: Document Date: Size : Title:	Site Documents 12/9/2011 3,988 KB				Submitted: Submitted By: JESSICA CURRAN (AUTH_RP)	
Title Link: Type:					WEEKLY STATUS UPDATE - DECEMBER 9, 2011 http://geotracker.waterboards.ca.gov/esi/uploads/geo_report/3555478930/T10000003058.PDF CORRESPONDENCE	
Document Type: Document Date: Size : Title:	Site Documents 12/8/2011 1,317 KB				Submitted: Submitted By: JESSICA CURRAN (AUTH_RP)	
Title Link: Type:					MONTHLY REPORT ON LNAPL COLLECTION - NOVEMBER 2011 http://geotracker.waterboards.ca.gov/esi/uploads/geo_report/9181641936/T10000003058.PDF STATUS / PROGRESS REPORTS	
Document Type: Document Date: Size :	Site Documents 12/8/2011 3,906 KB				Submitted: Submitted By: JESSICA CURRAN (AUTH_RP)	

Map Key	Number of Records	Direction	Distance (mi/ft)	Elev/Diff (ft)	Site	DB
Title:					SUPPLEMENTAL SITE ASSESSMENT WORK PLANSOIL VAPOR STUDY AT FORMER ACTIVE RV	
Title Link:					http://geotracker.waterboards.ca.gov/esi/uploads/geo_report/8704239845/T10000003058.PDF	
Type:					OTHER WORKPLAN	
Document Type:	Site Documents				Submitted:	
Document Date:	12/8/2011				Submitted By:	JESSICA CURRAN (AUTH_RP)
Size :	2,782 KB					
Title:					INTERIM PIPELINE ASSESSMENT REPORT	
Title Link:					http://geotracker.waterboards.ca.gov/esi/uploads/geo_report/7727552056/T10000003058.PDF	
Type:					OTHER REPORT / DOCUMENT	
Document Type:	Site Documents				Submitted:	
Document Date:	12/2/2011				Submitted By:	JESSICA CURRAN (AUTH_RP)
Size :	3,991 KB					
Title:					WEEKLY STATUS UPDATE - DECEMBER 2, 2011	
Title Link:					http://geotracker.waterboards.ca.gov/esi/uploads/geo_report/4224781811/T10000003058.PDF	
Type:					CORRESPONDENCE	
Document Type:	Site Documents				Submitted:	
Document Date:	11/23/2011				Submitted By:	JESSICA CURRAN (AUTH_RP)
Size :	3,991 KB					
Title:					WEEKLY STATUS UPDATE - 11-23-11	
Title Link:					http://geotracker.waterboards.ca.gov/esi/uploads/geo_report/9868653297/T10000003058.PDF	
Type:					CORRESPONDENCE	
Document Type:	Site Documents				Submitted:	
Document Date:	11/18/2011				Submitted By:	JESSICA CURRAN (AUTH_RP)
Size :	3,944 KB					
Title:					WEEKLY STATUS UPDATE - 11-18-11	
Title Link:					http://geotracker.waterboards.ca.gov/esi/uploads/geo_report/3265042901/T10000003058.PDF	
Type:					CORRESPONDENCE	
Document Type:	Site Documents				Submitted:	
Document Date:	11/11/2011				Submitted By:	JESSICA CURRAN (AUTH_RP)
Size :	3,942 KB					
Title:					WEEKLY STATUS UPDATE 11-11-11	
Title Link:					http://geotracker.waterboards.ca.gov/esi/uploads/geo_report/3682801246/T10000003058.PDF	
Type:					CORRESPONDENCE	
Document Type:	Site Documents				Submitted:	
Document Date:	11/8/2011				Submitted By:	JESSICA CURRAN (AUTH_RP)
Size :	1,091 KB					
Title:					MONTHLY REPORT ON LNAPL - OCTOBER 2011	
Title Link:					http://geotracker.waterboards.ca.gov/esi/uploads/geo_report/1652460753/T10000003058.PDF	
Type:					CORRESPONDENCE	
Document Type:	Site Documents				Submitted:	
Document Date:	11/4/2011				Submitted By:	JESSICA CURRAN (AUTH_RP)
Size :	3,831 KB					
Title:					WEEKLY STATUS UPDATE 11-04-2011	
Title Link:					http://geotracker.waterboards.ca.gov/esi/uploads/geo_report/7201827287/T10000003058.PDF	
Type:					CORRESPONDENCE	
Document Type:	Site Documents				Submitted:	
Document Date:	11/1/2011				Submitted By:	GREG BISHOP (REGULATOR)
Size :						
Title:					APPROVAL OF SUPPLEMENTAL SITE ASSESSMENT WORK PLAN	
Title Link:					https://geotracker.waterboards.ca.gov/view_documents?global_id=T10000003058&enforcement_id=610269913267	
Type:					REQUIREMENT	
Document Type:	Site Documents				Submitted:	
Document Date:	10/28/2011				Submitted By:	JESSICA CURRAN (AUTH_RP)
Size :	3,790 KB					
Title:					WEEKLY STATUS UPDATE OCTOBER 21, 2011	
Title Link:					http://geotracker.waterboards.ca.gov/esi/uploads/geo_report/3446179986/T10000003058.PDF	
Type:					CORRESPONDENCE	
Document Type:	Site Documents				Submitted:	
Document Date:	10/28/2011				Submitted By:	JESSICA CURRAN (AUTH_RP)

Map Key	Number of Records	Direction	Distance (mi/ft)	Elev/Diff (ft)	Site	DB
Size :	3,967 KB					
Title:					WEEKLY STATUS UPDATE OCTOBER 28, 2011	
Title Link:					http://geotracker.waterboards.ca.gov/esi/uploads/geo_report/8521621644/T10000003058.PDF	
Type:					CORRESPONDENCE	
Document Type:	Site Documents				Submitted:	
Document Date:	10/26/2011				Submitted By:	GREG BISHOP (REGULATOR)
Size :						
Title:					APPROVAL OF SUPPLEMENTAL SITE ASSESSMENT WORK PLAN - ACTIVE RV	
Title Link:					https://geotracker.waterboards.ca.gov/view_documents?global_id=T10000003058&enforcement_id=6102418	
Type:					13267 REQUIREMENT	
Document Type:	Site Documents				Submitted:	
Document Date:	10/25/2011				Submitted By:	JESSICA CURRAN (AUTH_RP)
Size :	27,936 KB					
Title:					LIGHT NON-AQUEOUS PHASE LIQUID RELEASE REPORT APPENDIX	
Title Link:					http://geotracker.waterboards.ca.gov/esi/uploads/geo_report/7026020824/T10000003058.PDF	
Type:					SITE INVESTIGATION	
Document Type:	Site Documents				Submitted:	
Document Date:	10/25/2011				Submitted By:	JESSICA CURRAN (AUTH_RP)
Size :	2,069 KB					
Title:					WORK PLAN-ADDITIONAL ASSESSMENT DOMINGUEZ CHANNEL WORK PLAN	
Title Link:					http://geotracker.waterboards.ca.gov/esi/uploads/geo_report/5849579811/T10000003058.PDF	
Type:					SOIL AND WATER INVESTIGATION WORKPLAN	
Document Type:	Site Documents				Submitted:	
Document Date:	10/21/2011				Submitted By:	GREG BISHOP (REGULATOR)
Size :						
Title:					APPROVAL OF TIDAL STUDY WORK PLAN	
Title Link:					https://geotracker.waterboards.ca.gov/view_documents?global_id=T10000003058&enforcement_id=6101782	
Type:					13267 REQUIREMENT	
Document Type:	Site Documents				Submitted:	
Document Date:	10/20/2011				Submitted By:	GREG BISHOP (REGULATOR)
Size :						
Title:					SITE CLEANUP PROGRAM COST REIMBURSEMENT ACCOUNT	
Title Link:					https://geotracker.waterboards.ca.gov/view_documents?global_id=T10000003058&enforcement_id=6101415	
Type:					COST RECOVERY AGREEMENT / N. OF REIMBURSEMENT	
Document Type:	Site Documents				Submitted:	
Document Date:	10/20/2011				Submitted By:	GREG BISHOP (REGULATOR)
Size :						
Title:					APPROVAL OF SUPPLEMENTAL SITE ASSESSMENT WORK PLAN (AT FORMER ACTIVE RV PROPERTY)	
Title Link:					https://geotracker.waterboards.ca.gov/view_documents?global_id=T10000003058&enforcement_id=6101416	
Type:					13267 REQUIREMENT	
Document Type:	Site Documents				Submitted:	
Document Date:	10/20/2011				Submitted By:	JESSICA CURRAN (AUTH_RP)
Size :	19,021 KB					
Title:					LIGHT NON-AQUEOUS PHASE LIQUID RELEASE REPORT TEXT, TABLES AND FIGURES	
Title Link:					http://geotracker.waterboards.ca.gov/esi/uploads/geo_report/1534970879/T10000003058.PDF	
Type:					SITE ASSESSMENT REPORT	
Document Type:	Site Documents				Submitted:	
Document Date:	10/14/2011				Submitted By:	JESSICA CURRAN (AUTH_RP)
Size :	3,663 KB					
Title:					WEEKLY STATUS UPDATE OCTOBER 14, 2011	
Title Link:					http://geotracker.waterboards.ca.gov/esi/uploads/geo_report/1657913148/T10000003058.PDF	
Type:					CORRESPONDENCE	
Document Type:	Site Documents				Submitted:	
Document Date:	10/7/2011				Submitted By:	JESSICA CURRAN (AUTH_RP)
Size :	3,647 KB					
Title:					WEEKLY STATUS UPDATE OCTOBER 7, 2011	
Title Link:					http://geotracker.waterboards.ca.gov/esi/uploads/geo_report/7452102601/T10000003058.PDF	
Type:					CORRESPONDENCE	
Document Type:	Monitoring Reports				Submitted:	

Map Key	Number of Records	Direction	Distance (mi/ft)	Elev/Diff (ft)	Site	DB
Document Date:	10/7/2011				Submitted By:	JESSICA CURRAN (AUTH_RP)
Size :	1,118 KB					
Title:	MONTHLY REPORT ON LNAPL COLLECTION - SEPTEMBER 2011					
Title Link:	http://geotracker.waterboards.ca.gov/esi/uploads/geo_report/9397409021/T10000003058.PDF					
Type:	MONITORING REPORT - OTHER					
Document Type:	Site Documents				Submitted:	
Document Date:	9/30/2011				Submitted By:	JESSICA CURRAN (AUTH_RP)
Size :	3,679 KB					
Title:	WEEKLY STATUS UPDATE SEPTEMBER 30, 2011					
Title Link:	http://geotracker.waterboards.ca.gov/esi/uploads/geo_report/2508030712/T10000003058.PDF					
Type:	CORRESPONDENCE					
Document Type:	Site Documents				Submitted:	
Document Date:	9/30/2011				Submitted By:	JESSICA CURRAN (AUTH_RP)
Size :	578 KB					
Title:	WORK PLAN-RELLC -DOMINGUEZ CHANNEL SCREENING LEVEL OUTDOOR AIR ASSESSMENT WORK PLAN					
Title Link:	http://geotracker.waterboards.ca.gov/esi/uploads/geo_report/2752227067/T10000003058.PDF					
Type:	OTHER WORKPLAN					
Document Type:	Site Documents				Submitted:	
Document Date:	9/26/2011				Submitted By:	JESSICA CURRAN (AUTH_RP)
Size :	2,126 KB					
Title:	RELLC -DOMINGUEZ CHANNEL INTERIM MITIGATION PLAN					
Title Link:	http://geotracker.waterboards.ca.gov/esi/uploads/geo_report/6253259241/T10000003058.PDF					
Type:	OTHER REPORT / DOCUMENT					
Document Type:	Site Documents				Submitted:	
Document Date:	9/23/2011				Submitted By:	JESSICA CURRAN (AUTH_RP)
Size :	3,750 KB					
Title:	WORK PLAN-DOMINGUEZ CHANNEL ASSESSMENT WORK PLAN					
Title Link:	http://geotracker.waterboards.ca.gov/esi/uploads/geo_report/2084919750/T10000003058.PDF					
Type:	SOIL AND WATER INVESTIGATION WORKPLAN					
Document Type:	Site Documents				Submitted:	
Document Date:	9/23/2011				Submitted By:	JESSICA CURRAN (AUTH_RP)
Size :	3,660 KB					
Title:	WEEKLY STATUS UPDATE SEPTEMBER 23, 2011					
Title Link:	http://geotracker.waterboards.ca.gov/esi/uploads/geo_report/5611830949/T10000003058.PDF					
Type:	CORRESPONDENCE					
Document Type:	Site Documents				Submitted:	
Document Date:	9/23/2011				Submitted By:	JESSICA CURRAN (AUTH_RP)
Size :	3,502 KB					
Title:	WORK PLAN-RELLC -DOMINGUEZ CHANNEL TIDAL STUDY WORK PLAN					
Title Link:	http://geotracker.waterboards.ca.gov/esi/uploads/geo_report/5385075390/T10000003058.PDF					
Type:	OTHER REPORT / DOCUMENT					
Document Type:	Site Documents				Submitted:	
Document Date:	9/16/2011				Submitted By:	JESSICA CURRAN (AUTH_RP)
Size :	3,613 KB					
Title:	WEEKLY STATUS UPDATE SEPTEMBER 16, 2011					
Title Link:	http://geotracker.waterboards.ca.gov/esi/uploads/geo_report/4907984435/T10000003058.PDF					
Type:	CORRESPONDENCE					
Document Type:	Site Documents				Submitted:	
Document Date:	9/9/2011				Submitted By:	JESSICA CURRAN (AUTH_RP)
Size :	3,657 KB					
Title:	WEEKLY STATUS UPDATE SEPTEMBER 9, 2011					
Title Link:	http://geotracker.waterboards.ca.gov/esi/uploads/geo_report/5647431373/T10000003058.PDF					
Type:	CORRESPONDENCE					
Document Type:	Site Documents				Submitted:	
Document Date:	9/9/2011				Submitted By:	JESSICA CURRAN (AUTH_RP)
Size :	1,205 KB					
Title:	MONTHLY REPORT ON LNAPL COLLECTION - AUGUST 2011					
Title Link:	http://geotracker.waterboards.ca.gov/esi/uploads/geo_report/1711716651/T10000003058.PDF					
Type:	CORRESPONDENCE					

<i>Map Key</i>	<i>Number of Records</i>	<i>Direction</i>	<i>Distance (mi/ft)</i>	<i>Elev/Diff (ft)</i>	<i>Site</i>	<i>DB</i>
Document Type:	Site Documents				Submitted:	
Document Date:	9/6/2011				Submitted By:	JESSICA CURRAN (AUTH_RP)
Size :	3,656 KB					
Title:	WEEKLY STATUS UPDATE SEPTEMBER 2, 2011					
Title Link:	http://geotracker.waterboards.ca.gov/esi/uploads/geo_report/9710584282/T10000003058.PDF					
Type:	CORRESPONDENCE					
Document Type:	Site Documents				Submitted:	
Document Date:	9/1/2011				Submitted By:	JESSICA CURRAN (AUTH_RP)
Size :	3,423 KB					
Title:	TECHNICAL SUBMITTAL CPT/ROST LOGS, WELL LOGS, AND SURVEY DATA INVESTIGATIVE ORDER 8-31-11 DOMINGUEZ CHANNEL					
Title Link:	http://geotracker.waterboards.ca.gov/esi/uploads/geo_report/3105039477/T10000003058.PDF					
Type:	SITE INVESTIGATION					
Document Type:	Site Documents				Submitted:	
Document Date:	9/1/2011				Submitted By:	JESSICA CURRAN (AUTH_RP)
Size :	5,942 KB					
Title:	TECHNICAL SUBMITTAL CPT/ROST LOGS, WELL LOGS, AND SURVEY DATA INVESTIGATIVE ORDER 8-31-11 CARSON AIR HARBOR					
Title Link:	http://geotracker.waterboards.ca.gov/esi/uploads/geo_report/5719883739/T10000003058.PDF					
Type:	SITE INVESTIGATION					
Document Type:	Site Documents				Submitted:	
Document Date:	9/1/2011				Submitted By:	JESSICA CURRAN (AUTH_RP)
Size :	2,615 KB					
Title:	TECHNICAL SUBMITTAL CPT/ROST LOGS, WELL LOGS, AND SURVEY DATA INVESTIGATIVE ORDER 8-31-11 TEXACO					
Title Link:	http://geotracker.waterboards.ca.gov/esi/uploads/geo_report/4662301599/T10000003058.PDF					
Type:	SITE INVESTIGATION					
Document Type:	Site Documents				Submitted:	
Document Date:	9/1/2011				Submitted By:	JESSICA CURRAN (AUTH_RP)
Size :	2,030 KB					
Title:	TECHNICAL SUBMITTAL CPT/ROST LOGS, WELL LOGS, AND SURVEY DATA INVESTIGATIVE ORDER 8-31-11 76 STATION					
Title Link:	http://geotracker.waterboards.ca.gov/esi/uploads/geo_report/2949735283/T10000003058.PDF					
Type:	SITE INVESTIGATION					
Document Type:	Site Documents				Submitted:	
Document Date:	8/31/2011				Submitted By:	GREG BISHOP (REGULATOR)
Size :						
Title:	REVISED DEADLINES FOR TECHNICAL REPORTING					
Title Link:	https://geotracker.waterboards.ca.gov/view_documents?global_id=T10000003058&enforcement_id=6097498					
Type:	13267 REQUIREMENT					
Document Type:	Site Documents				Submitted:	
Document Date:	8/29/2011				Submitted By:	JESSICA CURRAN (AUTH_RP)
Size :	1,408 KB					
Title:	WEEKLY STATUS UPDATE AUGUST 26, 2011					
Title Link:	http://geotracker.waterboards.ca.gov/esi/uploads/geo_report/9164704322/T10000003058.PDF					
Type:	CORRESPONDENCE					
Document Type:	Site Documents				Submitted:	
Document Date:	8/22/2011				Submitted By:	JESSICA CURRAN (AUTH_RP)
Size :	1,408 KB					
Title:	WEEKLY STATUS UPDATE 8-19-11					
Title Link:	http://geotracker.waterboards.ca.gov/esi/uploads/geo_report/8099797070/T10000003058.PDF					
Type:	CORRESPONDENCE					
Document Type:	Site Documents				Submitted:	
Document Date:	8/15/2011				Submitted By:	JESSICA CURRAN (AUTH_RP)
Size :	1,399 KB					
Title:	WEEKLY STATUS UPDATE 8-12-11					
Title Link:	http://geotracker.waterboards.ca.gov/esi/uploads/geo_report/4002436339/T10000003058.PDF					
Type:	CORRESPONDENCE					
Document Type:	Site Documents				Submitted:	

Map Key	Number of Records	Direction	Distance (mi/ft)	Elev/Diff (ft)	Site	DB
Document Date: Size : Title: Title Link: Type:	8/9/2011 894 KB				Submitted By: JESSICA CURRAN (AUTH_RP)	
					MONTHLY REPORT ON LNAPL COLLECTION - JULY 2011 http://geotracker.waterboards.ca.gov/esi/uploads/geo_report/1469052910/T10000003058.PDF STATUS / PROGRESS REPORTS	
Document Type: Document Date: Size : Title: Title Link: Type:	Site Documents 8/8/2011 1,400 KB				Submitted: Submitted By: JESSICA CURRAN (AUTH_RP)	
					WEEKLY STATUS UPDATE AUGUST 5, 2011 http://geotracker.waterboards.ca.gov/esi/uploads/geo_report/2591613709/T10000003058.PDF CORRESPONDENCE	
Document Type: Document Date: Size : Title: Title Link: Type:	Site Documents 8/2/2011				Submitted: Submitted By: GREG BISHOP (REGULATOR)	
					SCP OVERSIGHT COST REIMBURSEMENT ACCOUNT https://geotracker.waterboards.ca.gov/view_documents?global_id=T10000003058&enforcement_id=6094313 TECHNICAL CORRESPONDENCE / ASSISTANCE / OTHER	
Document Type: Document Date: Size : Title: Title Link: Type:	Site Documents 8/2/2011 457 KB				Submitted: Submitted By: JESSICA CURRAN (AUTH_RP)	
					SURVEY BENCHMARK http://geotracker.waterboards.ca.gov/esi/uploads/geo_report/2953016161/T10000003058.PDF OTHER REPORT / DOCUMENT	
Document Type: Document Date: Size : Title: Title Link: Type:	Site Documents 7/29/2011 1,379 KB				Submitted: Submitted By: JESSICA CURRAN (AUTH_RP)	
					WEEKLY STATUS UPDATE JULY 29, 2011 http://geotracker.waterboards.ca.gov/esi/uploads/geo_report/4119986295/T10000003058.PDF CORRESPONDENCE	
Document Type: Document Date: Size : Title: Title Link: Type:	Site Documents 7/26/2011 1,486 KB				Submitted: Submitted By: JESSICA CURRAN (AUTH_RP)	
					WORK PLAN TO ASSESS THE LIGHT NON-AQUEOUS PHASE LIQUID RELEASE IN THE DOMINGUEZ CHANNEL http://geotracker.waterboards.ca.gov/esi/uploads/geo_report/6134400367/T10000003058.PDF SITE INVESTIGATION WORKPLAN	
Document Type: Document Date: Size : Title: Title Link: Type:	Site Documents 7/26/2011 1,213 KB				Submitted: Submitted By: JESSICA CURRAN (AUTH_RP)	
					REVISED SITE ASSESSMENT WORK PLAN 76 STATION 6082 http://geotracker.waterboards.ca.gov/esi/uploads/geo_report/4228068053/T10000003058.PDF SITE INVESTIGATION WORKPLAN	
Document Type: Document Date: Size : Title: Title Link: Type:	Site Documents 7/26/2011 1,691 KB				Submitted: Submitted By: JESSICA CURRAN (AUTH_RP)	
					REVISED SITE ASSESSMENT WORK PLAN FORMER TEXACO STATION http://geotracker.waterboards.ca.gov/esi/uploads/geo_report/6893140435/T10000003058.PDF SITE INVESTIGATION WORKPLAN	
Document Type: Document Date: Size : Title: Title Link: Type:	Site Documents 7/26/2011 538 KB				Submitted: Submitted By: JESSICA CURRAN (AUTH_RP)	
					REVISED SITE DELINEATION WORK PLAN CARSON AIR HARBOR JULY 6, 2011 http://geotracker.waterboards.ca.gov/esi/uploads/geo_report/9874862611/T10000003058.PDF SITE INVESTIGATION WORKPLAN	
Document Type: Document Date: Size : Title: Title Link: Type:	Site Documents 7/21/2011				Submitted: Submitted By: GREG BISHOP (REGULATOR)	
					APPROVAL OF WORK PLAN - 76 SERVICE STATION https://geotracker.waterboards.ca.gov/view_documents?global_id=T10000003058&enforcement_id=6093233 13267 REQUIREMENT	

Map Key	Number of Records	Direction	Distance (mi/ft)	Elev/Diff (ft)	Site	DB
----------------	--------------------------	------------------	-------------------------	-----------------------	-------------	-----------

Document Type:	Site Documents				Submitted:	
Document Date:	7/21/2011				Submitted By:	GREG BISHOP (REGULATOR)
Size :						
Title:	APPROVAL OF WORK PLAN - CAH					
Title Link:	https://geotracker.waterboards.ca.gov/view_documents?global_id=T10000003058&enforcement_id=6092929					
Type:	13267 REQUIREMENT					
Document Type:	Site Documents				Submitted:	
Document Date:	7/21/2011				Submitted By:	GREG BISHOP (REGULATOR)
Size :						
Title:	APPROVAL OF WORK PLAN - FORMER TEXACO SERVICE STATION					
Title Link:	https://geotracker.waterboards.ca.gov/view_documents?global_id=T10000003058&enforcement_id=6093236					
Type:	13267 REQUIREMENT					
Document Type:	Site Documents				Submitted:	
Document Date:	7/19/2011				Submitted By:	GREG BISHOP (REGULATOR)
Size :						
Title:	APPROVAL OF TIME EXTENSION FOR SUBDRAIN EVALUATION AND PLACEMENT OF ABSORBENT MATERIAL					
Title Link:	https://geotracker.waterboards.ca.gov/view_documents?global_id=T10000003058&enforcement_id=6092924					
Type:	13267 REQUIREMENT					
Document Type:	Site Documents				Submitted:	
Document Date:	6/30/2011				Submitted By:	GREG BISHOP (REGULATOR)
Size :						
Title:	APPROVAL OF WORK PLAN TO ASSESS THE LNAPL RELEASE IN THE DOMINGUEZ CHANNEL SOUTH OF CARSON STREET					
Title Link:	https://geotracker.waterboards.ca.gov/view_documents?global_id=T10000003058&enforcement_id=6091041					
Type:	13267 REQUIREMENT					
Document Type:	Site Documents				Submitted:	
Document Date:	6/22/2011				Submitted By:	GREG BISHOP (REGULATOR)
Size :						
Title:	WORK PLAN TO ASSESS THE LIGHT NON-AQUEOUS PHASE LIQUID RELEASE IN THE DOMINGUEZ CHANNEL SOUTH OF CARSON STREET					
Title Link:	https://geotracker.waterboards.ca.gov/view_documents?global_id=T10000003058&document_id=5715830					
Type:	PRELIMINARY SITE ASSESSMENT WORKPLAN					
Document Type:	Site Documents				Submitted:	
Document Date:	6/14/2011				Submitted By:	GREG BISHOP (REGULATOR)
Size :						
Title:	SHELL OIL PRODUCTS US - TRANSFER TO RELCC					
Title Link:	https://geotracker.waterboards.ca.gov/view_documents?global_id=T10000003058&document_id=5715295					
Type:	CORRESPONDENCE					
Document Type:	Site Documents				Submitted:	
Document Date:	6/14/2011				Submitted By:	GREG BISHOP (REGULATOR)
Size :						
Title:	CHEVRON - TRANSFER TO RELCC					
Title Link:	https://geotracker.waterboards.ca.gov/view_documents?global_id=T10000003058&document_id=5715297					
Type:	CORRESPONDENCE					
Document Type:	Site Documents				Submitted:	
Document Date:	6/14/2011				Submitted By:	GREG BISHOP (REGULATOR)
Size :						
Title:	TRANSFER TO RELCC FROM CHEVRON AND SHELL					
Title Link:	https://geotracker.waterboards.ca.gov/view_documents?global_id=T10000003058&document_id=5715299					
Type:	CORRESPONDENCE					

Sites from GeoTracker Search - Site Maps (as of Oct 06, 2020)

Title:	R-MW-12 (R-MW-12)	Submitted By:	JESSICA CURRAN (AUTH_RP)
Size :	151 KB	Submitted:	9/16/2015
Link:	https://geotracker.waterboards.ca.gov/esi/uploads/geo_bore/9357520818/T10000003058.PDF		
Title:	CD-03G (CD-03G)	Submitted By:	JESSICA CURRAN (AUTH_RP)
Size :	71 KB	Submitted:	3/31/2015

Map Key	Number of Records	Direction	Distance (mi/ft)	Elev/Diff (ft)	Site	DB
Link:					https://geotracker.waterboards.ca.gov/esi/uploads/geo_bore/6819536328/T10000003058.PDF	
Title:	CD-06A (CD-06A)				Submitted By: JESSICA CURRAN (AUTH_RP)	
Size :	66 KB				Submitted: 3/31/2015	
Link:					https://geotracker.waterboards.ca.gov/esi/uploads/geo_bore/1419624090/T10000003058.PDF	
Title:	CD-01A (CD-01A)				Submitted By: JESSICA CURRAN (AUTH_RP)	
Size :	69 KB				Submitted: 3/31/2015	
Link:					https://geotracker.waterboards.ca.gov/esi/uploads/geo_bore/8954011440/T10000003058.PDF	
Title:	CD-03F (CD-03F)				Submitted By: JESSICA CURRAN (AUTH_RP)	
Size :	68 KB				Submitted: 3/31/2015	
Link:					https://geotracker.waterboards.ca.gov/esi/uploads/geo_bore/4402198135/T10000003058.PDF	
Title:	CD-03C (CD-03C)				Submitted By: JESSICA CURRAN (AUTH_RP)	
Size :	72 KB				Submitted: 3/31/2015	
Link:					https://geotracker.waterboards.ca.gov/esi/uploads/geo_bore/9817710638/T10000003058.PDF	
Title:	CD-05C (CD-05C)				Submitted By: JESSICA CURRAN (AUTH_RP)	
Size :	68 KB				Submitted: 3/31/2015	
Link:					https://geotracker.waterboards.ca.gov/esi/uploads/geo_bore/4389365911/T10000003058.PDF	
Title:	CD-03B (CD-03B)				Submitted By: JESSICA CURRAN (AUTH_RP)	
Size :	70 KB				Submitted: 3/31/2015	
Link:					https://geotracker.waterboards.ca.gov/esi/uploads/geo_bore/2041361212/T10000003058.PDF	
Title:	CD-03D (CD-03D)				Submitted By: JESSICA CURRAN (AUTH_RP)	
Size :	72 KB				Submitted: 3/31/2015	
Link:					https://geotracker.waterboards.ca.gov/esi/uploads/geo_bore/9457185268/T10000003058.PDF	
Title:	CD-03E (CD-03E)				Submitted By: JESSICA CURRAN (AUTH_RP)	
Size :	73 KB				Submitted: 3/31/2015	
Link:					https://geotracker.waterboards.ca.gov/esi/uploads/geo_bore/6680976629/T10000003058.PDF	
Title:	CD-05A (CD-05A)				Submitted By: JESSICA CURRAN (AUTH_RP)	
Size :	72 KB				Submitted: 3/31/2015	
Link:					https://geotracker.waterboards.ca.gov/esi/uploads/geo_bore/2471290349/T10000003058.PDF	
Title:	CD-06B (CD-06B)				Submitted By: JESSICA CURRAN (AUTH_RP)	
Size :	67 KB				Submitted: 3/31/2015	
Link:					https://geotracker.waterboards.ca.gov/esi/uploads/geo_bore/8861504733/T10000003058.PDF	
Title:	CD-01C (CD-01C)				Submitted By: JESSICA CURRAN (AUTH_RP)	
Size :	68 KB				Submitted: 3/31/2015	
Link:					https://geotracker.waterboards.ca.gov/esi/uploads/geo_bore/4435645818/T10000003058.PDF	
Title:	CD-09B (CD-09B)				Submitted By: JESSICA CURRAN (AUTH_RP)	
Size :	69 KB				Submitted: 3/31/2015	
Link:					https://geotracker.waterboards.ca.gov/esi/uploads/geo_bore/1823007941/T10000003058.PDF	
Title:	CD-03A (CD-03A)				Submitted By: JESSICA CURRAN (AUTH_RP)	
Size :	71 KB				Submitted: 3/31/2015	
Link:					https://geotracker.waterboards.ca.gov/esi/uploads/geo_bore/2647406876/T10000003058.PDF	
Title:	CD-06C (CD-06C)				Submitted By: JESSICA CURRAN (AUTH_RP)	
Size :	67 KB				Submitted: 3/31/2015	
Link:					https://geotracker.waterboards.ca.gov/esi/uploads/geo_bore/6262442052/T10000003058.PDF	
Title:	CD-01B (CD-01B)				Submitted By: JESSICA CURRAN (AUTH_RP)	
Size :	68 KB				Submitted: 3/31/2015	
Link:					https://geotracker.waterboards.ca.gov/esi/uploads/geo_bore/4389151871/T10000003058.PDF	
Title:	CD-05B (CD-05B)				Submitted By: JESSICA CURRAN (AUTH_RP)	
Size :	69 KB				Submitted: 3/31/2015	
Link:					https://geotracker.waterboards.ca.gov/esi/uploads/geo_bore/1977240860/T10000003058.PDF	
Title:	R-MW-11 (R-MW-11)				Submitted By: JESSICA CURRAN (AUTH_RP)	
Size :	152 KB				Submitted: 8/25/2014	
Link:					https://geotracker.waterboards.ca.gov/esi/uploads/geo_bore/6624254345/T10000003058.PDF	

Map Key	Number of Records	Direction	Distance (mi/ft)	Elev/Diff (ft)	Site	DB
Title:	BORING LOG B-2-RV (B-2-RV)				Submitted By: JESSICA CURRAN (AUTH_RP)	
Size :	72 KB				Submitted: 7/13/2012	
Link:	https://geotracker.waterboards.ca.gov/esi/uploads/geo_bore/6721649110/T10000003058.PDF					
Title:	BORING LOG B-3-RV (B-3-RV)				Submitted By: JESSICA CURRAN (AUTH_RP)	
Size :	79 KB				Submitted: 7/13/2012	
Link:	https://geotracker.waterboards.ca.gov/esi/uploads/geo_bore/5698872387/T10000003058.PDF					
Title:	BORING LOG B-1-RV (B-1-RV)				Submitted By: JESSICA CURRAN (AUTH_RP)	
Size :	67 KB				Submitted: 7/13/2012	
Link:	https://geotracker.waterboards.ca.gov/esi/uploads/geo_bore/8026365160/T10000003058.PDF					
Title:	BORING LOG B-5-RV (B-5-RV)				Submitted By: JESSICA CURRAN (AUTH_RP)	
Size :	67 KB				Submitted: 7/13/2012	
Link:	https://geotracker.waterboards.ca.gov/esi/uploads/geo_bore/2126942455/T10000003058.PDF					
Title:	BORING LOG B-6-RV (B-6-RV)				Submitted By: JESSICA CURRAN (AUTH_RP)	
Size :	72 KB				Submitted: 7/13/2012	
Link:	https://geotracker.waterboards.ca.gov/esi/uploads/geo_bore/1248198747/T10000003058.PDF					
Title:	BORING LOG B-4-RV (B-4-RV)				Submitted By: JESSICA CURRAN (AUTH_RP)	
Size :	72 KB				Submitted: 7/13/2012	
Link:	https://geotracker.waterboards.ca.gov/esi/uploads/geo_bore/2938871264/T10000003058.PDF					
Title:	SV-10-RV (SV-10-RV)				Submitted By: JESSICA CURRAN (AUTH_RP)	
Size :	61 KB				Submitted: 5/17/2012	
Link:	https://geotracker.waterboards.ca.gov/esi/uploads/geo_bore/7826537370/T10000003058.PDF					
Title:	V-24 (V-24)				Submitted By: JESSICA CURRAN (AUTH_RP)	
Size :	74 KB				Submitted: 5/17/2012	
Link:	https://geotracker.waterboards.ca.gov/esi/uploads/geo_bore/5087096452/T10000003058.PDF					
Title:	SV-4-RV (SV-4-RV)				Submitted By: JESSICA CURRAN (AUTH_RP)	
Size :	64 KB				Submitted: 5/17/2012	
Link:	https://geotracker.waterboards.ca.gov/esi/uploads/geo_bore/3620558977/T10000003058.PDF					
Title:	SV-8-RV (SV-8-RV)				Submitted By: JESSICA CURRAN (AUTH_RP)	
Size :	65 KB				Submitted: 5/17/2012	
Link:	https://geotracker.waterboards.ca.gov/esi/uploads/geo_bore/4064783751/T10000003058.PDF					
Title:	V-13 (V-13)				Submitted By: JESSICA CURRAN (AUTH_RP)	
Size :	63 KB				Submitted: 5/17/2012	
Link:	https://geotracker.waterboards.ca.gov/esi/uploads/geo_bore/1552396655/T10000003058.PDF					
Title:	V-18 (V-18)				Submitted By: JESSICA CURRAN (AUTH_RP)	
Size :	63 KB				Submitted: 5/17/2012	
Link:	https://geotracker.waterboards.ca.gov/esi/uploads/geo_bore/7277770280/T10000003058.PDF					
Title:	SV-5-RV (SV-5-RV)				Submitted By: JESSICA CURRAN (AUTH_RP)	
Size :	63 KB				Submitted: 5/17/2012	
Link:	https://geotracker.waterboards.ca.gov/esi/uploads/geo_bore/5953534722/T10000003058.PDF					
Title:	SV-6-RV (SV-6-RV)				Submitted By: JESSICA CURRAN (AUTH_RP)	
Size :	61 KB				Submitted: 5/17/2012	
Link:	https://geotracker.waterboards.ca.gov/esi/uploads/geo_bore/2374409496/T10000003058.PDF					
Title:	SV-7-RV (SV-7-RV)				Submitted By: JESSICA CURRAN (AUTH_RP)	
Size :	61 KB				Submitted: 5/17/2012	
Link:	https://geotracker.waterboards.ca.gov/esi/uploads/geo_bore/8910812318/T10000003058.PDF					
Title:	SV-9-RV (SV-9-RV)				Submitted By: JESSICA CURRAN (AUTH_RP)	
Size :	62 KB				Submitted: 5/17/2012	
Link:	https://geotracker.waterboards.ca.gov/esi/uploads/geo_bore/3086211442/T10000003058.PDF					
Title:	V-15 (V-15)				Submitted By: JESSICA CURRAN (AUTH_RP)	
Size :	63 KB				Submitted: 5/17/2012	
Link:	https://geotracker.waterboards.ca.gov/esi/uploads/geo_bore/2208555102/T10000003058.PDF					

Map Key	Number of Records	Direction	Distance (mi/ft)	Elev/Diff (ft)	Site	DB
Title: Size : Link:	MW-4B-RV (MW-4B-RV) 125 KB				Submitted By: Submitted:	JESSICA CURRAN (AUTH_RP) 5/17/2012
					https://geotracker.waterboards.ca.gov/esi/uploads/geo_bore/7647297680/T10000003058.PDF	
Title: Size : Link:	V-19 (V-19) 74 KB				Submitted By: Submitted:	JESSICA CURRAN (AUTH_RP) 5/17/2012
					https://geotracker.waterboards.ca.gov/esi/uploads/geo_bore/9796498119/T10000003058.PDF	
Title: Size : Link:	SV-1-RV (SV-1-RV) 61 KB				Submitted By: Submitted:	JESSICA CURRAN (AUTH_RP) 5/17/2012
					https://geotracker.waterboards.ca.gov/esi/uploads/geo_bore/3688374340/T10000003058.PDF	
Title: Size : Link:	SV-2-RV (SV-2-RV) 61 KB				Submitted By: Submitted:	JESSICA CURRAN (AUTH_RP) 5/17/2012
					https://geotracker.waterboards.ca.gov/esi/uploads/geo_bore/9928359270/T10000003058.PDF	
Title: Size : Link:	V-11 (V-11) 63 KB				Submitted By: Submitted:	JESSICA CURRAN (AUTH_RP) 5/17/2012
					https://geotracker.waterboards.ca.gov/esi/uploads/geo_bore/4883712053/T10000003058.PDF	
Title: Size : Link:	V-14 (V-14) 57 KB				Submitted By: Submitted:	JESSICA CURRAN (AUTH_RP) 5/17/2012
					https://geotracker.waterboards.ca.gov/esi/uploads/geo_bore/5080793261/T10000003058.PDF	
Title: Size : Link:	V-9 (V-9) 63 KB				Submitted By: Submitted:	JESSICA CURRAN (AUTH_RP) 5/17/2012
					https://geotracker.waterboards.ca.gov/esi/uploads/geo_bore/4644622087/T10000003058.PDF	
Title: Size : Link:	V-25 (V-25) 57 KB				Submitted By: Submitted:	JESSICA CURRAN (AUTH_RP) 5/17/2012
					https://geotracker.waterboards.ca.gov/esi/uploads/geo_bore/7383121550/T10000003058.PDF	
Title: Size : Link:	V-22 (V-22) 57 KB				Submitted By: Submitted:	JESSICA CURRAN (AUTH_RP) 5/17/2012
					https://geotracker.waterboards.ca.gov/esi/uploads/geo_bore/2899338722/T10000003058.PDF	
Title: Size : Link:	V-23 (V-23) 59 KB				Submitted By: Submitted:	JESSICA CURRAN (AUTH_RP) 5/17/2012
					https://geotracker.waterboards.ca.gov/esi/uploads/geo_bore/4736798882/T10000003058.PDF	
Title: Size : Link:	V-21 (V-21) 63 KB				Submitted By: Submitted:	JESSICA CURRAN (AUTH_RP) 5/17/2012
					https://geotracker.waterboards.ca.gov/esi/uploads/geo_bore/4730466723/T10000003058.PDF	
Title: Size : Link:	MW-2A-RV REVISED (MW-2A-RV) 121 KB				Submitted By: Submitted:	JESSICA CURRAN (AUTH_RP) 5/17/2012
					https://geotracker.waterboards.ca.gov/esi/uploads/geo_bore/5654927074/T10000003058.PDF	
Title: Size : Link:	MW-5A-RV (MW-5A-RV) 103 KB				Submitted By: Submitted:	JESSICA CURRAN (AUTH_RP) 5/17/2012
					https://geotracker.waterboards.ca.gov/esi/uploads/geo_bore/9393599748/T10000003058.PDF	
Title: Size : Link:	V-10 (V-10) 57 KB				Submitted By: Submitted:	JESSICA CURRAN (AUTH_RP) 5/17/2012
					https://geotracker.waterboards.ca.gov/esi/uploads/geo_bore/8315678417/T10000003058.PDF	
Title: Size : Link:	V-17 (V-17) 57 KB				Submitted By: Submitted:	JESSICA CURRAN (AUTH_RP) 5/17/2012
					https://geotracker.waterboards.ca.gov/esi/uploads/geo_bore/9026121020/T10000003058.PDF	
Title: Size : Link:	V-20 (V-20) 63 KB				Submitted By: Submitted:	JESSICA CURRAN (AUTH_RP) 5/17/2012
					https://geotracker.waterboards.ca.gov/esi/uploads/geo_bore/4092758119/T10000003058.PDF	
Title: Size : Link:	V-16 (V-16) 63 KB				Submitted By: Submitted:	JESSICA CURRAN (AUTH_RP) 5/17/2012
					https://geotracker.waterboards.ca.gov/esi/uploads/geo_bore/7874664247/T10000003058.PDF	
Title:	SV-3-RV (SV-3-RV)				Submitted By:	JESSICA CURRAN (AUTH_RP)

Map Key	Number of Records	Direction	Distance (mi/ft)	Elev/Diff (ft)	Site	DB
Title: Size: Link:	61 KB				Submitted: 5/17/2012 https://geotracker.waterboards.ca.gov/esi/uploads/geo_bore/6922612011/T10000003058.PDF	
Title: Size: Link:	MW-4A-RV (MW-4A-RV) 120 KB				Submitted By: Submitted: JESSICA CURRAN (AUTH_RP) 5/17/2012 https://geotracker.waterboards.ca.gov/esi/uploads/geo_bore/4112258851/T10000003058.PDF	
Title: Size: Link:	MW-5B-RV (MW-5B-RV) 131 KB				Submitted By: Submitted: JESSICA CURRAN (AUTH_RP) 5/17/2012 https://geotracker.waterboards.ca.gov/esi/uploads/geo_bore/4320587098/T10000003058.PDF	
Title: Size: Link:	V-7 (V-7) 58 KB				Submitted By: Submitted: JESSICA CURRAN (AUTH_RP) 5/17/2012 https://geotracker.waterboards.ca.gov/esi/uploads/geo_bore/3934966981/T10000003058.PDF	
Title: Size: Link:	V-8 (V-8) 57 KB				Submitted By: Submitted: JESSICA CURRAN (AUTH_RP) 5/17/2012 https://geotracker.waterboards.ca.gov/esi/uploads/geo_bore/6170213222/T10000003058.PDF	
Title: Size: Link:	V-12 (V-12) 58 KB				Submitted By: Submitted: JESSICA CURRAN (AUTH_RP) 5/17/2012 https://geotracker.waterboards.ca.gov/esi/uploads/geo_bore/1938140153/T10000003058.PDF	
Title: Size: Link:	V-26 (V-26) 62 KB				Submitted By: Submitted: JESSICA CURRAN (AUTH_RP) 5/17/2012 https://geotracker.waterboards.ca.gov/esi/uploads/geo_bore/8728514909/T10000003058.PDF	
Title: Size: Link:	GEO_MAP 594 KB				Submitted By: Submitted: JESSICA CURRAN (AUTH_RP) 2/7/2012 https://geotracker.waterboards.ca.gov/esi/uploads/geo_map/9515248119/T10000003058.PDF	
Title: Size: Link:	GEO_MAP 777 KB				Submitted By: Submitted: JESSICA CURRAN (AUTH_RP) 2/7/2012 https://geotracker.waterboards.ca.gov/esi/uploads/geo_map/6466841936/T10000003058.PDF	
Title: Size: Link:	R-MW-9B (R-MW-9B) 143 KB				Submitted By: Submitted: JESSICA CURRAN (AUTH_RP) 1/27/2012 https://geotracker.waterboards.ca.gov/esi/uploads/geo_bore/2222651183/T10000003058.PDF	
Title: Size: Link:	MW-1B-RV (MW-1B-RV) 138 KB				Submitted By: Submitted: JESSICA CURRAN (AUTH_RP) 1/27/2012 https://geotracker.waterboards.ca.gov/esi/uploads/geo_bore/7099654436/T10000003058.PDF	
Title: Size: Link:	R-MW-6B (R-MW-6B) 149 KB				Submitted By: Submitted: JESSICA CURRAN (AUTH_RP) 1/27/2012 https://geotracker.waterboards.ca.gov/esi/uploads/geo_bore/2489379167/T10000003058.PDF	
Title: Size: Link:	R-MW-10A (R-MW-10A) 99 KB				Submitted By: Submitted: JESSICA CURRAN (AUTH_RP) 1/27/2012 https://geotracker.waterboards.ca.gov/esi/uploads/geo_bore/1685978710/T10000003058.PDF	
Title: Size: Link:	MW-2B-RV (MW-2B-RV) 125 KB				Submitted By: Submitted: JESSICA CURRAN (AUTH_RP) 1/27/2012 https://geotracker.waterboards.ca.gov/esi/uploads/geo_bore/6967880189/T10000003058.PDF	
Title: Size: Link:	MW-3A-RV (MW-3A-RV) 110 KB				Submitted By: Submitted: JESSICA CURRAN (AUTH_RP) 1/27/2012 https://geotracker.waterboards.ca.gov/esi/uploads/geo_bore/2160920143/T10000003058.PDF	
Title: Size: Link:	R-MW-1C (R-MW-1C) 183 KB				Submitted By: Submitted: JESSICA CURRAN (AUTH_RP) 1/27/2012 https://geotracker.waterboards.ca.gov/esi/uploads/geo_bore/6117538392/T10000003058.PDF	
Title: Size: Link:	MW-3B-RV (MW-3B-RV) 126 KB				Submitted By: Submitted: JESSICA CURRAN (AUTH_RP) 1/27/2012 https://geotracker.waterboards.ca.gov/esi/uploads/geo_bore/9850385308/T10000003058.PDF	
Title: Size:	HA-2 (HA-2) 58 KB				Submitted By: Submitted: JESSICA CURRAN (AUTH_RP) 1/27/2012	

Map Key	Number of Records	Direction	Distance (mi/ft)	Elev/Diff (ft)	Site	DB
Link:					https://geotracker.waterboards.ca.gov/esi/uploads/geo_bore/2719542741/T10000003058.PDF	
Title:	R-MW-1B (R-MW-1B)				Submitted By: JESSICA CURRAN (AUTH_RP)	
Size :	147 KB				Submitted: 1/27/2012	
Link:					https://geotracker.waterboards.ca.gov/esi/uploads/geo_bore/4561787426/T10000003058.PDF	
Title:	R-MW-7B (R-MW-7B)				Submitted By: JESSICA CURRAN (AUTH_RP)	
Size :	149 KB				Submitted: 1/27/2012	
Link:					https://geotracker.waterboards.ca.gov/esi/uploads/geo_bore/7674651384/T10000003058.PDF	
Title:	R-MW-10B (R-MW-10B)				Submitted By: JESSICA CURRAN (AUTH_RP)	
Size :	127 KB				Submitted: 1/27/2012	
Link:					https://geotracker.waterboards.ca.gov/esi/uploads/geo_bore/9714512646/T10000003058.PDF	
Title:	HA-1 (HA-1)				Submitted By: JESSICA CURRAN (AUTH_RP)	
Size :	56 KB				Submitted: 1/27/2012	
Link:					https://geotracker.waterboards.ca.gov/esi/uploads/geo_bore/9671930968/T10000003058.PDF	
Title:	MW-1A-RV (MW-1A-RV)				Submitted By: JESSICA CURRAN (AUTH_RP)	
Size :	116 KB				Submitted: 1/27/2012	
Link:					https://geotracker.waterboards.ca.gov/esi/uploads/geo_bore/3963332414/T10000003058.PDF	
Title:	R-MW-6C (R-MW-6C)				Submitted By: JESSICA CURRAN (AUTH_RP)	
Size :	179 KB				Submitted: 1/27/2012	
Link:					https://geotracker.waterboards.ca.gov/esi/uploads/geo_bore/6351038634/T10000003058.PDF	
Title:	R-MW-10C (R-MW-10C)				Submitted By: JESSICA CURRAN (AUTH_RP)	
Size :	177 KB				Submitted: 1/27/2012	
Link:					https://geotracker.waterboards.ca.gov/esi/uploads/geo_bore/2293197572/T10000003058.PDF	
Title:	R-MW-8A (R-MW-8A)				Submitted By: JESSICA CURRAN (AUTH_RP)	
Size :	104 KB				Submitted: 1/27/2012	
Link:					https://geotracker.waterboards.ca.gov/esi/uploads/geo_bore/5456298768/T10000003058.PDF	
Title:	R-MW-8B (R-MW-8B)				Submitted By: JESSICA CURRAN (AUTH_RP)	
Size :	153 KB				Submitted: 1/27/2012	
Link:					https://geotracker.waterboards.ca.gov/esi/uploads/geo_bore/9081787049/T10000003058.PDF	
Title:	MW-2A-RV (MW-2A-RV)				Submitted By: JESSICA CURRAN (AUTH_RP)	
Size :	110 KB				Submitted: 1/27/2012	
Link:					https://geotracker.waterboards.ca.gov/esi/uploads/geo_bore/4463821351/T10000003058.PDF	
Title:	R-MW-7A (R-MW-7A)				Submitted By: JESSICA CURRAN (AUTH_RP)	
Size :	98 KB				Submitted: 1/27/2012	
Link:					https://geotracker.waterboards.ca.gov/esi/uploads/geo_bore/6724436461/T10000003058.PDF	
Title:	CPT-20-(CAH) (CPT-20-(CAH))				Submitted By: JESSICA CURRAN (AUTH_RP)	
Size :	74 KB				Submitted: 8/31/2011	
Link:					https://geotracker.waterboards.ca.gov/esi/uploads/geo_bore/2320771217/T10000003058.PDF	
Title:	CPT-11-(CAH) (CPT-11-(CAH))				Submitted By: JESSICA CURRAN (AUTH_RP)	
Size :	72 KB				Submitted: 8/31/2011	
Link:					https://geotracker.waterboards.ca.gov/esi/uploads/geo_bore/2651742398/T10000003058.PDF	
Title:	S-2 (S-2)				Submitted By: JESSICA CURRAN (AUTH_RP)	
Size :	56 KB				Submitted: 8/31/2011	
Link:					https://geotracker.waterboards.ca.gov/esi/uploads/geo_bore/8280822038/T10000003058.PDF	
Title:	V-1 (V-1)				Submitted By: JESSICA CURRAN (AUTH_RP)	
Size :	76 KB				Submitted: 8/31/2011	
Link:					https://geotracker.waterboards.ca.gov/esi/uploads/geo_bore/2492157936/T10000003058.PDF	
Title:	V-2 (V-2)				Submitted By: JESSICA CURRAN (AUTH_RP)	
Size :	76 KB				Submitted: 8/31/2011	
Link:					https://geotracker.waterboards.ca.gov/esi/uploads/geo_bore/2146570861/T10000003058.PDF	
Title:	MW-8B-(TEX) (MW-8B-(TEX))				Submitted By: JESSICA CURRAN (AUTH_RP)	
Size :	113 KB				Submitted: 8/31/2011	
Link:					https://geotracker.waterboards.ca.gov/esi/uploads/geo_bore/3564116716/T10000003058.PDF	

Map Key	Number of Records	Direction	Distance (mi/ft)	Elev/Diff (ft)	Site	DB
Title:	MW-9B-(TEX) (MW-9B-(TEX))				Submitted By: JESSICA CURRAN (AUTH_RP)	
Size :	98 KB				Submitted: 8/31/2011	
Link:	https://geotracker.waterboards.ca.gov/esi/uploads/geo_bore/8322809875/T10000003058.PDF					
Title:	SV-1-(TEX) (SV-1-(TEX))				Submitted By: JESSICA CURRAN (AUTH_RP)	
Size :	68 KB				Submitted: 8/31/2011	
Link:	https://geotracker.waterboards.ca.gov/esi/uploads/geo_bore/5314405083/T10000003058.PDF					
Title:	SV-3-(TEX) (SV-3-(TEX))				Submitted By: JESSICA CURRAN (AUTH_RP)	
Size :	68 KB				Submitted: 8/31/2011	
Link:	https://geotracker.waterboards.ca.gov/esi/uploads/geo_bore/3403915345/T10000003058.PDF					
Title:	CPT-01-(CAH) (CPT-01-(CAH))				Submitted By: JESSICA CURRAN (AUTH_RP)	
Size :	71 KB				Submitted: 8/31/2011	
Link:	https://geotracker.waterboards.ca.gov/esi/uploads/geo_bore/4337652921/T10000003058.PDF					
Title:	CPT-03-(CAH) (CPT-03-(CAH))				Submitted By: JESSICA CURRAN (AUTH_RP)	
Size :	69 KB				Submitted: 8/31/2011	
Link:	https://geotracker.waterboards.ca.gov/esi/uploads/geo_bore/8640790581/T10000003058.PDF					
Title:	CPT-15-(CAH) (CPT-15-(CAH))				Submitted By: JESSICA CURRAN (AUTH_RP)	
Size :	75 KB				Submitted: 8/31/2011	
Link:	https://geotracker.waterboards.ca.gov/esi/uploads/geo_bore/7073115050/T10000003058.PDF					
Title:	CPT-25-(CAH) (CPT-25-(CAH))				Submitted By: JESSICA CURRAN (AUTH_RP)	
Size :	100 KB				Submitted: 8/31/2011	
Link:	https://geotracker.waterboards.ca.gov/esi/uploads/geo_bore/2860886573/T10000003058.PDF					
Title:	CPT-1-(76) (CPT-1-(76))				Submitted By: JESSICA CURRAN (AUTH_RP)	
Size :	176 KB				Submitted: 8/31/2011	
Link:	https://geotracker.waterboards.ca.gov/esi/uploads/geo_bore/8066375672/T10000003058.PDF					
Title:	CPT-04-(CAH) (CPT-04-(CAH))				Submitted By: JESSICA CURRAN (AUTH_RP)	
Size :	72 KB				Submitted: 8/31/2011	
Link:	https://geotracker.waterboards.ca.gov/esi/uploads/geo_bore/5464353442/T10000003058.PDF					
Title:	CPT-13-(CAH) (CPT-13-(CAH))				Submitted By: JESSICA CURRAN (AUTH_RP)	
Size :	70 KB				Submitted: 8/31/2011	
Link:	https://geotracker.waterboards.ca.gov/esi/uploads/geo_bore/5982560515/T10000003058.PDF					
Title:	MW-7C-(CAH) (MW-7C-(CAH))				Submitted By: JESSICA CURRAN (AUTH_RP)	
Size :	235 KB				Submitted: 8/31/2011	
Link:	https://geotracker.waterboards.ca.gov/esi/uploads/geo_bore/5546765923/T10000003058.PDF					
Title:	R-MW-2 (R-MW-2)				Submitted By: JESSICA CURRAN (AUTH_RP)	
Size :	168 KB				Submitted: 8/31/2011	
Link:	https://geotracker.waterboards.ca.gov/esi/uploads/geo_bore/7214838683/T10000003058.PDF					
Title:	R-MW-4 (R-MW-4)				Submitted By: JESSICA CURRAN (AUTH_RP)	
Size :	169 KB				Submitted: 8/31/2011	
Link:	https://geotracker.waterboards.ca.gov/esi/uploads/geo_bore/6496332824/T10000003058.PDF					
Title:	V-3 (V-3)				Submitted By: JESSICA CURRAN (AUTH_RP)	
Size :	78 KB				Submitted: 8/31/2011	
Link:	https://geotracker.waterboards.ca.gov/esi/uploads/geo_bore/3041407287/T10000003058.PDF					
Title:	MW-8C-(TEX) (MW-8C-(TEX))				Submitted By: JESSICA CURRAN (AUTH_RP)	
Size :	140 KB				Submitted: 8/31/2011	
Link:	https://geotracker.waterboards.ca.gov/esi/uploads/geo_bore/8720387279/T10000003058.PDF					
Title:	SV-2-(TEX) (SV-2-(TEX))				Submitted By: JESSICA CURRAN (AUTH_RP)	
Size :	66 KB				Submitted: 8/31/2011	
Link:	https://geotracker.waterboards.ca.gov/esi/uploads/geo_bore/8894647181/T10000003058.PDF					
Title:	CPT-12-(CAH) (CPT-12-(CAH))				Submitted By: JESSICA CURRAN (AUTH_RP)	
Size :	70 KB				Submitted: 8/31/2011	
Link:	https://geotracker.waterboards.ca.gov/esi/uploads/geo_bore/2576370179/T10000003058.PDF					

Map Key	Number of Records	Direction	Distance (mi/ft)	Elev/Diff (ft)	Site	DB
Title: Size : Link:	CPT-10-(CAH) (CPT-10-(CAH)) 72 KB				Submitted By: Submitted:	JESSICA CURRAN (AUTH_RP) 8/31/2011
					https://geotracker.waterboards.ca.gov/esi/uploads/geo_bore/5797474682/T10000003058.PDF	
Title: Size : Link:	CPT-19-(CAH) (CPT-19-(CAH)) 75 KB				Submitted By: Submitted:	JESSICA CURRAN (AUTH_RP) 8/31/2011
					https://geotracker.waterboards.ca.gov/esi/uploads/geo_bore/1654418230/T10000003058.PDF	
Title: Size : Link:	CPT-17-(CAH) (CPT-17-(CAH)) 75 KB				Submitted By: Submitted:	JESSICA CURRAN (AUTH_RP) 8/31/2011
					https://geotracker.waterboards.ca.gov/esi/uploads/geo_bore/8149976372/T10000003058.PDF	
Title: Size : Link:	CPT-2-(TEX) (CPT-2-(TEX)) 91 KB				Submitted By: Submitted:	JESSICA CURRAN (AUTH_RP) 8/31/2011
					https://geotracker.waterboards.ca.gov/esi/uploads/geo_bore/9182764708/T10000003058.PDF	
Title: Size : Link:	MW-9B-(TEX) (MW-9-(TEX)) 98 KB				Submitted By: Submitted:	JESSICA CURRAN (AUTH_RP) 8/31/2011
					https://geotracker.waterboards.ca.gov/esi/uploads/geo_bore/8337737977/T10000003058.PDF	
Title: Size : Link:	MW-13B-(TEX) (MW-13B-(TEX)) 109 KB				Submitted By: Submitted:	JESSICA CURRAN (AUTH_RP) 8/31/2011
					https://geotracker.waterboards.ca.gov/esi/uploads/geo_bore/3732344865/T10000003058.PDF	
Title: Size : Link:	CPT-05-(CAH) (CPT-05-(CAH)) 71 KB				Submitted By: Submitted:	JESSICA CURRAN (AUTH_RP) 8/31/2011
					https://geotracker.waterboards.ca.gov/esi/uploads/geo_bore/6503110766/T10000003058.PDF	
Title: Size : Link:	CPT-24-(CAH) (CPT-24-(CAH)) 100 KB				Submitted By: Submitted:	JESSICA CURRAN (AUTH_RP) 8/31/2011
					https://geotracker.waterboards.ca.gov/esi/uploads/geo_bore/9406336486/T10000003058.PDF	
Title: Size : Link:	MW-6B-(CAH) (MW-6B-(CAH)) 153 KB				Submitted By: Submitted:	JESSICA CURRAN (AUTH_RP) 8/31/2011
					https://geotracker.waterboards.ca.gov/esi/uploads/geo_bore/4644975066/T10000003058.PDF	
Title: Size : Link:	MW-6C-(CAH) (MW-6C-(CAH)) 205 KB				Submitted By: Submitted:	JESSICA CURRAN (AUTH_RP) 8/31/2011
					https://geotracker.waterboards.ca.gov/esi/uploads/geo_bore/8297402918/T10000003058.PDF	
Title: Size : Link:	MW-8C-(CAH) (MW-8C-(CAH)) 209 KB				Submitted By: Submitted:	JESSICA CURRAN (AUTH_RP) 8/31/2011
					https://geotracker.waterboards.ca.gov/esi/uploads/geo_bore/6284772515/T10000003058.PDF	
Title: Size : Link:	R-MW-1 (R-MW-1) 162 KB				Submitted By: Submitted:	JESSICA CURRAN (AUTH_RP) 8/31/2011
					https://geotracker.waterboards.ca.gov/esi/uploads/geo_bore/6851603209/T10000003058.PDF	
Title: Size : Link:	V-5 (V-5) 56 KB				Submitted By: Submitted:	JESSICA CURRAN (AUTH_RP) 8/31/2011
					https://geotracker.waterboards.ca.gov/esi/uploads/geo_bore/9984971046/T10000003058.PDF	
Title: Size : Link:	CPT-3-(TEX) (CPT-3-(TEX)) 94 KB				Submitted By: Submitted:	JESSICA CURRAN (AUTH_RP) 8/31/2011
					https://geotracker.waterboards.ca.gov/esi/uploads/geo_bore/3133839428/T10000003058.PDF	
Title: Size : Link:	MW-13C-(TEX) (MW-13C-(TEX)) 126 KB				Submitted By: Submitted:	JESSICA CURRAN (AUTH_RP) 8/31/2011
					https://geotracker.waterboards.ca.gov/esi/uploads/geo_bore/2484297990/T10000003058.PDF	
Title: Size : Link:	GEO_MAP 799 KB				Submitted By: Submitted:	JESSICA CURRAN (AUTH_RP) 8/31/2011
					https://geotracker.waterboards.ca.gov/esi/uploads/geo_map/3429783642/T10000003058.PDF	
Title: Size : Link:	GEO_MAP 283 KB				Submitted By: Submitted:	JESSICA CURRAN (AUTH_RP) 8/31/2011
					https://geotracker.waterboards.ca.gov/esi/uploads/geo_map/9953229784/T10000003058.PDF	
Title:	MW-7B-(CAH) (MW-7B-(CAH))				Submitted By:	JESSICA CURRAN (AUTH_RP)

Map Key	Number of Records	Direction	Distance (mi/ft)	Elev/Diff (ft)	Site	DB
Title : Link :	163 KB				Submitted: 8/31/2011 https://geotracker.waterboards.ca.gov/esi/uploads/geo_bore/9328231096/T10000003058.PDF	
Title : Size : Link :	MW-8A-(CAH) (MW-8A-(CAH)) 108 KB				Submitted By: Submitted: JESSICA CURRAN (AUTH_RP) 8/31/2011 https://geotracker.waterboards.ca.gov/esi/uploads/geo_bore/4489826977/T10000003058.PDF	
Title : Size : Link :	S-5 (S-5) 56 KB				Submitted By: Submitted: JESSICA CURRAN (AUTH_RP) 8/31/2011 https://geotracker.waterboards.ca.gov/esi/uploads/geo_bore/6575118958/T10000003058.PDF	
Title : Size : Link :	MW-5-(CAH) (MW-5-(CAH)) 96 KB				Submitted By: Submitted: JESSICA CURRAN (AUTH_RP) 8/31/2011 https://geotracker.waterboards.ca.gov/esi/uploads/geo_bore/7906491875/T10000003058.PDF	
Title : Size : Link :	MW-9A-(CAH) (MW-9A-(CAH)) 113 KB				Submitted By: Submitted: JESSICA CURRAN (AUTH_RP) 8/31/2011 https://geotracker.waterboards.ca.gov/esi/uploads/geo_bore/2877362847/T10000003058.PDF	
Title : Size : Link :	MW-9C-(CAH) (MW-9C-(CAH)) 211 KB				Submitted By: Submitted: JESSICA CURRAN (AUTH_RP) 8/31/2011 https://geotracker.waterboards.ca.gov/esi/uploads/geo_bore/3844162940/T10000003058.PDF	
Title : Size : Link :	R-MW-3 (R-MW-3) 172 KB				Submitted By: Submitted: JESSICA CURRAN (AUTH_RP) 8/31/2011 https://geotracker.waterboards.ca.gov/esi/uploads/geo_bore/2410527050/T10000003058.PDF	
Title : Size : Link :	V-6 (V-6) 66 KB				Submitted By: Submitted: JESSICA CURRAN (AUTH_RP) 8/31/2011 https://geotracker.waterboards.ca.gov/esi/uploads/geo_bore/5883117616/T10000003058.PDF	
Title : Size : Link :	CPT-06-(CAH) (CPT-06-(CAH)) 73 KB				Submitted By: Submitted: JESSICA CURRAN (AUTH_RP) 8/31/2011 https://geotracker.waterboards.ca.gov/esi/uploads/geo_bore/7637948572/T10000003058.PDF	
Title : Size : Link :	CPT-16-(CAH) (CPT-16-(CAH)) 74 KB				Submitted By: Submitted: JESSICA CURRAN (AUTH_RP) 8/31/2011 https://geotracker.waterboards.ca.gov/esi/uploads/geo_bore/7568058788/T10000003058.PDF	
Title : Size : Link :	CPT-21-(CAH) (CPT-21-(CAH)) 76 KB				Submitted By: Submitted: JESSICA CURRAN (AUTH_RP) 8/31/2011 https://geotracker.waterboards.ca.gov/esi/uploads/geo_bore/4111510515/T10000003058.PDF	
Title : Size : Link :	CPT-22-(CAH) (CPT-22-(CAH)) 99 KB				Submitted By: Submitted: JESSICA CURRAN (AUTH_RP) 8/31/2011 https://geotracker.waterboards.ca.gov/esi/uploads/geo_bore/8153380632/T10000003058.PDF	
Title : Size : Link :	CPT-23-(CAH) (CPT-23-(CAH)) 91 KB				Submitted By: Submitted: JESSICA CURRAN (AUTH_RP) 8/31/2011 https://geotracker.waterboards.ca.gov/esi/uploads/geo_bore/4469115495/T10000003058.PDF	
Title : Size : Link :	CPT-26-(CAH) (CPT-26-(CAH)) 148 KB				Submitted By: Submitted: JESSICA CURRAN (AUTH_RP) 8/31/2011 https://geotracker.waterboards.ca.gov/esi/uploads/geo_bore/9845412492/T10000003058.PDF	
Title : Size : Link :	MW-9C-(76) (MW-9C-(76)) 205 KB				Submitted By: Submitted: JESSICA CURRAN (AUTH_RP) 8/31/2011 https://geotracker.waterboards.ca.gov/esi/uploads/geo_bore/7354566216/T10000003058.PDF	
Title : Size : Link :	CPT-02-(CAH) (CPT-02-(CAH)) 71 KB				Submitted By: Submitted: JESSICA CURRAN (AUTH_RP) 8/31/2011 https://geotracker.waterboards.ca.gov/esi/uploads/geo_bore/3321044206/T10000003058.PDF	
Title : Size : Link :	CPT-07-(CAH) (CPT-07-(CAH)) 71 KB				Submitted By: Submitted: JESSICA CURRAN (AUTH_RP) 8/31/2011 https://geotracker.waterboards.ca.gov/esi/uploads/geo_bore/3826291918/T10000003058.PDF	
Title : Size :	CPT-09-(CAH) (CPT-09-(CAH)) 71 KB				Submitted By: Submitted: JESSICA CURRAN (AUTH_RP) 8/31/2011	

Map Key	Number of Records	Direction	Distance (mi/ft)	Elev/Diff (ft)	Site	DB
Link:					https://geotracker.waterboards.ca.gov/esi/uploads/geo_bore/4530942559/T10000003058.PDF	
Title:	CPT-14-(CAH) (CPT-14-(CAH))				Submitted By: JESSICA CURRAN (AUTH_RP)	
Size :	74 KB				Submitted: 8/31/2011	
Link:					https://geotracker.waterboards.ca.gov/esi/uploads/geo_bore/8466053783/T10000003058.PDF	
Title:	CPT-18-(CAH) (CPT-18-(CAH))				Submitted By: JESSICA CURRAN (AUTH_RP)	
Size :	75 KB				Submitted: 8/31/2011	
Link:					https://geotracker.waterboards.ca.gov/esi/uploads/geo_bore/9848408520/T10000003058.PDF	
Title:	MW-7A-(CAH) (MW-7A-(CAH))				Submitted By: JESSICA CURRAN (AUTH_RP)	
Size :	116 KB				Submitted: 8/31/2011	
Link:					https://geotracker.waterboards.ca.gov/esi/uploads/geo_bore/3985956847/T10000003058.PDF	
Title:	MW-9B-(CAH) (MW-9B-(CAH))				Submitted By: JESSICA CURRAN (AUTH_RP)	
Size :	154 KB				Submitted: 8/31/2011	
Link:					https://geotracker.waterboards.ca.gov/esi/uploads/geo_bore/3099835991/T10000003058.PDF	
Title:	MW-04-(CAH) (MW-04-(CAH))				Submitted By: JESSICA CURRAN (AUTH_RP)	
Size :	115 KB				Submitted: 8/31/2011	
Link:					https://geotracker.waterboards.ca.gov/esi/uploads/geo_bore/9526783764/T10000003058.PDF	
Title:	S-6 (S-6)				Submitted By: JESSICA CURRAN (AUTH_RP)	
Size :	56 KB				Submitted: 8/31/2011	
Link:					https://geotracker.waterboards.ca.gov/esi/uploads/geo_bore/1361115455/T10000003058.PDF	
Title:	V-4 (V-4)				Submitted By: JESSICA CURRAN (AUTH_RP)	
Size :	57 KB				Submitted: 8/31/2011	
Link:					https://geotracker.waterboards.ca.gov/esi/uploads/geo_bore/4116429150/T10000003058.PDF	
Title:	MW-9C-(TEX) (MW-9C-(TEX))				Submitted By: JESSICA CURRAN (AUTH_RP)	
Size :	122 KB				Submitted: 8/31/2011	
Link:					https://geotracker.waterboards.ca.gov/esi/uploads/geo_bore/2255233049/T10000003058.PDF	
Title:	S-1 (S-1)				Submitted By: JESSICA CURRAN (AUTH_RP)	
Size :	63 KB				Submitted: 8/31/2011	
Link:					https://geotracker.waterboards.ca.gov/esi/uploads/geo_bore/5321904003/T10000003058.PDF	
Title:	S-3 (S-3)				Submitted By: JESSICA CURRAN (AUTH_RP)	
Size :	55 KB				Submitted: 8/31/2011	
Link:					https://geotracker.waterboards.ca.gov/esi/uploads/geo_bore/8465970635/T10000003058.PDF	
Title:	S-4 (S-4)				Submitted By: JESSICA CURRAN (AUTH_RP)	
Size :	63 KB				Submitted: 8/31/2011	
Link:					https://geotracker.waterboards.ca.gov/esi/uploads/geo_bore/3939411938/T10000003058.PDF	
Title:	GEO_MAP				Submitted By: JESSICA CURRAN (AUTH_RP)	
Size :	354 KB				Submitted: 8/31/2011	
Link:					https://geotracker.waterboards.ca.gov/esi/uploads/geo_map/3587599992/T10000003058.PDF	
Title:	GEO_MAP				Submitted By: JESSICA CURRAN (AUTH_RP)	
Size :	726 KB				Submitted: 8/31/2011	
Link:					https://geotracker.waterboards.ca.gov/esi/uploads/geo_map/4522156715/T10000003058.PDF	
Title:	MW-8B-(CAH) (MW-8B-(CAH))				Submitted By: JESSICA CURRAN (AUTH_RP)	
Size :	147 KB				Submitted: 8/31/2011	
Link:					https://geotracker.waterboards.ca.gov/esi/uploads/geo_bore/3037424743/T10000003058.PDF	
Title:	MW-02-(CAH) (MW-02-(CAH))				Submitted By: JESSICA CURRAN (AUTH_RP)	
Size :	105 KB				Submitted: 8/31/2011	
Link:					https://geotracker.waterboards.ca.gov/esi/uploads/geo_bore/2508362770/T10000003058.PDF	
Title:	R-MW-5 (R-MW-5)				Submitted By: JESSICA CURRAN (AUTH_RP)	
Size :	171 KB				Submitted: 8/31/2011	
Link:					https://geotracker.waterboards.ca.gov/esi/uploads/geo_bore/3089124321/T10000003058.PDF	
Title:	R-MW-6 (R-MW-6)				Submitted By: JESSICA CURRAN (AUTH_RP)	
Size :	158 KB				Submitted: 8/31/2011	
Link:					https://geotracker.waterboards.ca.gov/esi/uploads/geo_bore/3646575868/T10000003058.PDF	

Map Key	Number of Records	Direction	Distance (mi/ft)	Elev/Diff (ft)	Site	DB
---------	-------------------	-----------	------------------	----------------	------	----

Title: MW-3-(CAH) (MW-3-(CAH)) **Submitted By:** JESSICA CURRAN (AUTH_RP)
Size : 134 KB **Submitted:** 8/31/2011
Link: https://geotracker.waterboards.ca.gov/esi/uploads/geo_bore/2828061699/T10000003058.PDF

Title: CPT-08-(CAH) (CPT-08-(CAH)) **Submitted By:** JESSICA CURRAN (AUTH_RP)
Size : 84 KB **Submitted:** 8/31/2011
Link: https://geotracker.waterboards.ca.gov/esi/uploads/geo_bore/5172067224/T10000003058.PDF

Sites from GeoTracker Search - Cleanup Status History (as of Oct 06, 2020)

Status: Open - Site Assessment
Date : 2/10/2016

Status: Open - Case Begin Date
Date : 6/14/2011

Status: Open - Site Assessment
Date : 6/14/2011

Sites from GeoTracker Search - Related Cases (as of Oct 06, 2020)

Identifier: SLT43288286 **Address:** 21500 PERRY ST
Status: OPEN - SITE ASSESSMENT **City:** CARSON
Association: Related Global ID
Description:
Project Name: SHELL PIPELINE
Project Link: https://geotracker.waterboards.ca.gov/profile_report?global_id=SLT43288286

Identifier: SL204EC2405 **Address:** 21611 PERRY ST
Status: COMPLETED - CASE CLOSED **City:** CARSON
Association: Related Global ID
Description:
Project Name: CARSON AIR HARBOR
Project Link: https://geotracker.waterboards.ca.gov/profile_report?global_id=SL204EC2405

26	1 of 1	SSE	0.11 / 571.91	16.50 / -1	DOMINGUEZ CHANNEL @ CARSON STREET (LADPW) DOMINGUEZ CHANNEL CARSON CA 90745	CLEANUP SITES
--------------------	--------	-----	---------------	------------	---	---------------

Global ID: T10000003004 **Site Facility Type:** CLEANUP PROGRAM SITE
Status: COMPLETED - CASE CLOSED **County:** LOS ANGELES
Status Date: 2/17/2012 **Latitude:** 33.8302659714708
Longitude: -118.252930641174
Data Source: Cleanup Program Sites from GeoTracker Search; Cleanup Sites from GeoTracker Cleanup Sites Data Download

Cleanup Sites from GeoTracker Cleanup Sites Data Download - Facilities Detail(as Nov 16 2020)

RB Case No: 1258 **CUF Case:** NO
Local Case No: **Case Worker:** PC
Begin Date: 4/15/2011 **File Location:**
Stop Method:
Lead Agency: LOS ANGELES RWQCB (REGION 4)
Local Agency:
Potential COC: Diesel, Gasoline, Other Petroleum
Potential Media of Concern: Contaminated Surface / Structure, Other Groundwater (uses other than drinking water), Sediments, Soil, Soil Vapor, Surface water, Under Investigation
How Discovered:
How Discovered Description: Visible sheen on water surface in Dominguez Channel.
Stop Description:
Calwater Watershed Name: Dominguez Channel (411.01)
DWR GW Subbasin Name: Coastal Plain Of Los Angeles - West Coast (4-011.03)
Disadvantaged Community:
Site History:

Map Key	Number of Records	Direction	Distance (mi/ft)	Elev/Diff (ft)	Site	DB
----------------	--------------------------	------------------	-------------------------	-----------------------	-------------	-----------

Investigation and containment of LNAPL within the Dominguez Channel, approximately 400 feet south of Carson Street in Carson, California.

Cleanup Sites from GeoTracker Cleanup Sites Data Download - Regulatory Activity(as Nov 16 2020)

Action Type:	ENFORCEMENT
Date :	2012-02-15 00:00:00
Action:	Closure/No Further Action Letter
Action Type:	ENFORCEMENT
Date :	2011-08-16 00:00:00
Action:	Rescission of Enforcement Action
Action Type:	RESPONSE
Date :	2011-07-07 00:00:00
Action:	Other Report / Document
Action Type:	ENFORCEMENT
Date :	2011-06-09 00:00:00
Action:	13267 Requirement
Action Type:	RESPONSE
Date :	2011-06-08 00:00:00
Action:	Interim Remedial Action Plan
Action Type:	ENFORCEMENT
Date :	2011-05-27 00:00:00
Action:	Clean-up and Abatement Order
Action Type:	RESPONSE
Date :	2011-05-26 00:00:00
Action:	Other Report / Document
Action Type:	ENFORCEMENT
Date :	2011-05-17 00:00:00
Action:	Clean-up and Abatement Order
Action Type:	ENFORCEMENT
Date :	2011-05-13 00:00:00
Action:	Technical Correspondence / Assistance / Other
Action Type:	RESPONSE
Date :	2011-04-28 00:00:00
Action:	Correspondence
Action Type:	ENFORCEMENT
Date :	2011-04-15 00:00:00
Action:	Staff Letter

Cleanup Sites from GeoTracker Cleanup Sites Data Download - Status History(as Nov 16 2020)

Status:	Completed - Case Closed
Status Date:	2012-02-17 00:00:00
Status:	Open - Site Assessment
Status Date:	2011-05-03 00:00:00
Status:	Open - Case Begin Date
Status Date:	2011-04-15 00:00:00

Cleanup Sites from GeoTracker Cleanup Sites Data Download - Regulatory Contacts(as Nov 16 2020)

Contact Type:	Regional Board Caseworker	Address:	320 W. 4TH ST., SUITE 200
Contact Name:	PAUL CHO	City:	LOS ANGELES
Phone No:			

Map Key	Number of Records	Direction	Distance (mi/ft)	Elev/Diff (ft)	Site	DB
---------	-------------------	-----------	------------------	----------------	------	----

Organization Name: LOS ANGELES RWQCB (REGION 4)
Email: pcho@waterboards.ca.gov

Cleanup Program Sites from GeoTracker Search - Regulatory Profile (as of Oct 06, 2020)

Project Status:		WDR Place Type:	
CUF Claim:		WDR File:	
CUF Priority Assign:		WDR Order:	
CUF Amount Paid:		File Location:	
Facility Type:		Composting Method:	
User Defined Beneficial Use:			
Designated Beneficial Use:	MUN, AGR, IND, PROC		
Designated Beneficial Use Desc:	Municipal and Domestic Supply, Agricultural Supply, Industrial Service Supply, Industrial Process Supply		
Project Oversight Agencies:			
Report Link:	https://geotracker.waterboards.ca.gov/profile_report?global_id=T10000003004		
Cleanup Status Detail:	COMPLETED - CASE CLOSED AS OF 2/17/2012		
Cleanup History Link:	https://geotracker.waterboards.ca.gov/profile_report_include?global_id=T10000003004&tabname=regulatoryhistory		
Potential COC:	DIESEL, GASOLINE, OTHER PETROLEUM		
Potential Media of Concern:	CONTAMINATED SURFACE / STRUCTURE, OTHER GROUNDWATER (USES OTHER THAN DRINKING WATER), SEDIMENTS, SOIL, SOIL VAPOR, SURFACE WATER, UNDER INVESTIGATION		
GW Monitoring Freq:			
DWR GW Sub Basin:	Coastal Plain Of Los Angeles - West Coast (4-011.03)		
Calwater Watershed Name:	Dominguez Channel (411.01)		
Post Closure Site Management:			
Future Land Use:			
Cleanup Oversight Agencies:	LOS ANGELES RWQCB (REGION 4) (LEAD) - CASE #: 1258 CASEWORKER: PAUL CHO		
Site History:			

Investigation and containment of LNAPL within the Dominguez Channel, approximately 400 feet south of Carson Street in Carson, California.

Sites from GeoTracker Search - Regulatory Activities (as of Oct 06, 2020)

Action Type:	Other Regulatory Actions
Action Date:	2/15/2012
Received Issue Date:	2/15/2012
Action:	Closure/No Further Action Letter
Doc Link:	http://geotracker.waterboards.ca.gov/view_documents?global_id=T10000003004&enforcement_id=6113537&temptable=ENFORCEMENT
Title Description Comments:	

Acknowledgement of LNAPL Containment Operations by Another Party

Action Type:	Enforcement/Orders
Action Date:	8/16/2011
Received Issue Date:	8/16/2011
Action:	Rescission of Enforcement Action
Doc Link:	http://geotracker.waterboards.ca.gov/view_documents?global_id=T10000003004&enforcement_id=6096113&temptable=ENFORCEMENT
Title Description Comments:	

Rescission of CAO R4-2011-0065

Action Type:	Response Requested - Other
Action Date:	7/7/2011
Received Issue Date:	6/16/2011
Action:	Other Report / Document
Doc Link:	https://geotracker.waterboards.ca.gov/view_documents_all?global_id=T10000003004&doc_id=5714950
Title Description Comments:	

Env. assessment, geotechnical, construction/upgrade, pipeline documents

Action Type:	Enforcement/Orders
---------------------	--------------------

<i>Map Key</i>	<i>Number of Records</i>	<i>Direction</i>	<i>Distance (mi/ft)</i>	<i>Elev/Diff (ft)</i>	<i>Site</i>	<i>DB</i>
Action Date:		6/9/2011				
Received Issue Date:		6/9/2011				
Action:		13267 Requirement				
Doc Link:		http://geotracker.waterboards.ca.gov/view_documents?global_id=T10000003004&enforcement_id=6089127&temptable=ENFORCEMENT				
Title Description Comments:						
Requirement for Technical Reports						
Action Type:		Response Requested - Workplans				
Action Date:		6/8/2011				
Received Issue Date:		6/8/2011				
Action:		Interim Remedial Action Plan				
Doc Link:		https://geotracker.waterboards.ca.gov/view_documents_all?global_id=T10000003004&doc_id=5714883				
Title Description Comments:						
Interim Remedial Action Plan						
Action Type:		Enforcement/Orders				
Action Date:		5/27/2011				
Received Issue Date:		5/27/2011				
Action:		Clean-up and Abatement Order				
Doc Link:		http://geotracker.waterboards.ca.gov/view_documents?global_id=T10000003004&enforcement_id=6088055&temptable=ENFORCEMENT				
Title Description Comments:						
RESPONSE TO EXTENSION REQUEST FOR DUE DATES IN CLEANUP AND ABATEMENT ORDER NO. R4-2011-0065 PURSUANT TO CALIFORNIA WATER CODE SECTION 13304						
Action Type:		Response Requested - Other				
Action Date:		5/26/2011				
Received Issue Date:		5/26/2011				
Action:		Other Report / Document				
Doc Link:		https://geotracker.waterboards.ca.gov/view_documents_all?global_id=T10000003004&doc_id=5714107				
Title Description Comments:						
Request for Extension of Time - CAO R4-2011-0065						
Action Type:		Enforcement/Orders				
Action Date:		5/17/2011				
Received Issue Date:		5/17/2011				
Action:		Clean-up and Abatement Order				
Doc Link:		http://geotracker.waterboards.ca.gov/view_documents?global_id=T10000003004&enforcement_id=6087067&temptable=ENFORCEMENT				
Title Description Comments:						
Cleanup and Abatement Order No. R4-2011-0065						
Action Type:		Other Regulatory Actions				
Action Date:		5/13/2011				
Received Issue Date:		5/13/2011				
Action:		Technical Correspondence / Assistance / Other				
Doc Link:		http://geotracker.waterboards.ca.gov/view_documents?global_id=T10000003004&enforcement_id=6086720&temptable=ENFORCEMENT				
Title Description Comments:						
May 13, 2011 Meeting - Attendance List and PowerPoint Presentation						
Action Type:		Response Requested - Other				
Action Date:		4/28/2011				
Received Issue Date:		4/28/2011				
Action:		Correspondence				
Doc Link:		https://geotracker.waterboards.ca.gov/view_documents_all?global_id=T10000003004&doc_id=5712286				
Title Description Comments:						

Map Key	Number of Records	Direction	Distance (mi/ft)	Elev/Diff (ft)	Site	DB
---------	-------------------	-----------	------------------	----------------	------	----

Response to Directive to Remove Hydrocarbon from Dominguez Channel Subdrain System

Action Type: Other Regulatory Actions
Action Date: 4/15/2011
Received Issue Date: 4/15/2011
Action: Staff Letter
Doc Link: http://geotracker.waterboards.ca.gov/view_documents?global_id=T10000003004&enforcement_id=6085552&temptable=ENFORCEMENT

Title Description Comments:

Directive to Remove Hydrocarbon from Dominguez Channel Subdrain System Under Order R4-0182-011, Los Angeles County Municipal Separate Storm Water Permit

Sites from GeoTracker Search - Documents (as of Oct 06, 2020)

Document Type: Site Documents
Document Date: 2/15/2012
Submitted:
Submitted By: GREG BISHOP (REGULATOR)
Size :
Title: ACKNOWLEDGEMENT OF LNAPL CONTAINMENT OPERATIONS BY ANOTHER PARTY
Title Link: https://geotracker.waterboards.ca.gov/view_documents?global_id=T10000003004&enforcement_id=6113537
Type: CLOSURE/NO FURTHER ACTION LETTER

Document Type: Site Documents
Document Date: 8/16/2011
Submitted:
Submitted By: GREG BISHOP (REGULATOR)
Size :
Title: RESCISSION OF CAO R4-2011-0065
Title Link: https://geotracker.waterboards.ca.gov/view_documents?global_id=T10000003004&enforcement_id=6096113
Type: RESCISSION OF ENFORCEMENT ACTION

Document Type: Site Documents
Document Date: 6/16/2011
Submitted:
Submitted By: GREG BISHOP (REGULATOR)
Size :
Title: ENV. ASSESSMENT, GEOTECHNICAL, CONSTRUCTION/UPGRADE, PIPELINE DOCUMENTS - REGULATOR RESPONSE
Title Link: https://geotracker.waterboards.ca.gov/view_documents?global_id=T10000003004&document_id=5714950
Type: OTHER REPORT / DOCUMENT

Document Type: Site Documents
Document Date: 6/9/2011
Submitted:
Submitted By: GREG BISHOP (REGULATOR)
Size :
Title: REQUIREMENT FOR TECHNICAL REPORTS
Title Link: https://geotracker.waterboards.ca.gov/view_documents?global_id=T10000003004&enforcement_id=6089127
Type: 13267 REQUIREMENT

Document Type: Site Documents
Document Date: 6/8/2011
Submitted:
Submitted By: GREG BISHOP (REGULATOR)
Size :
Title: INTERIM REMEDIAL ACTION PLAN
Title Link: https://geotracker.waterboards.ca.gov/view_documents?global_id=T10000003004&document_id=5714883
Type: INTERIM REMEDIAL ACTION PLAN

Document Type: Site Documents
Document Date: 6/8/2011*
Submitted:
Submitted By: JESSICA CURRAN (CONTRACTOR)
Size : 1,142 KB
Title: SITE DELINEATION WORK PLAN, CARSON AIR HARBOR
Title Link: http://geotracker.waterboards.ca.gov/esi/uploads/geo_report/7679570019/T10000003004.PDF
Type: SITE INVESTIGATION WORKPLAN

Document Type: Site Documents
Document Date: 5/27/2011
Submitted:
Submitted By: GREG BISHOP (REGULATOR)
Size :
Title: RESPONSE TO EXTENSION REQUEST FOR DUE DATES IN CLEANUP AND ABATEMENT ORDER NO. R4-2011-0065 PURSUANT TO CALIFORNIA WATER CODE SECTION 13304
Title Link: https://geotracker.waterboards.ca.gov/view_documents?global_id=T10000003004&enforcement_id=6088055
Type: CLEAN-UP AND ABATEMENT ORDER

Map Key	Number of Records	Direction	Distance (mi/ft)	Elev/Diff (ft)	Site	DB
Document Type:	Site Documents				Submitted:	
Document Date:	5/26/2011				Submitted By:	GREG BISHOP (REGULATOR)
Size :						
Title:	REQUEST FOR EXTENSION OF TIME - CAO R4-2011-0065					
Title Link:	https://geotracker.waterboards.ca.gov/view_documents?global_id=T10000003004&document_id=5714107					
Type:	OTHER REPORT / DOCUMENT					
Document Type:	Site Documents				Submitted:	
Document Date:	5/17/2011				Submitted By:	GREG BISHOP (REGULATOR)
Size :						
Title:	CLEANUP AND ABATEMENT ORDER NO. R4-2011-0065					
Title Link:	https://geotracker.waterboards.ca.gov/view_documents?global_id=T10000003004&enforcement_id=6087067					
Type:	CLEAN-UP AND ABATEMENT ORDER					
Document Type:	Site Documents				Submitted:	
Document Date:	5/13/2011				Submitted By:	GREG BISHOP (REGULATOR)
Size :						
Title:	MAY 13, 2011 MEETING - ATTENDANCE LIST AND POWERPOINT PRESENTATION					
Title Link:	https://geotracker.waterboards.ca.gov/view_documents?global_id=T10000003004&enforcement_id=6086720					
Type:	TECHNICAL CORRESPONDENCE / ASSISTANCE / OTHER					
Document Type:	Site Documents				Submitted:	
Document Date:	4/28/2011				Submitted By:	GREG BISHOP (REGULATOR)
Size :						
Title:	RESPONSE TO DIRECTIVE TO REMOVE HYDROCARBON FROM DOMINGUEZ CHANNEL SUBDRAIN SYSTEM					
Title Link:	https://geotracker.waterboards.ca.gov/view_documents?global_id=T10000003004&document_id=5712286					
Type:	CORRESPONDENCE					
Document Type:	Site Documents				Submitted:	
Document Date:	4/15/2011				Submitted By:	GREG BISHOP (REGULATOR)
Size :						
Title:	DIRECTIVE TO REMOVE HYDROCARBON FROM DOMINGUEZ CHANNEL SUBDRAIN SYSTEM UNDER ORDER R4-0182-011, LOS ANGELES COUNTY MUNICIPAL SEPARATE STORM WATER PERMIT					
Title Link:	https://geotracker.waterboards.ca.gov/view_documents?global_id=T10000003004&enforcement_id=6085552					
Type:	STAFF LETTER					

Sites from GeoTracker Search - Cleanup Status History (as of Oct 06, 2020)

Status:	Completed - Case Closed
Date :	2/17/2012
Status:	Open - Site Assessment
Date :	5/3/2011
Status:	Open - Case Begin Date
Date :	4/15/2011

27	1 of 1	ESE	0.11 / 587.60	21.76 / 4	1249 E CARSON ST CARSON CA 907451630	LA HMS
--------------------	--------	------------	----------------------	------------------	---	---------------

Site No: 031727
Area: 22

Detail Info

Permit No:	000574047	Permit Status Code:	CLOS
Permit Cat Desc:	Industrial Waste Permit	Permit Category:	I
Status Code:	CLOS	File No:	049696
Status Desc:	Permit Closed	File Name:	SAMOAN CONGREGATIONAL CHRIST
Permit Status Desc:	Permit Closed		
Permit Type:	01		
Permit Type Desc:	Operating Industrial Waste Permit - Local Sewer		

Map Key	Number of Records	Direction	Distance (mi/ft)	Elev/Diff (ft)	Site	DB
---------	-------------------	-----------	------------------	----------------	------	----

Detail Info

Permit No:	000552861	Permit Status Code:	CLOS
Permit Cat Desc:	Industrial Waste Permit	Permit Category:	I
Status Code:	CLOS	File No:	049696
Status Desc:	Permit Closed	File Name:	SAMOAN CONGREGATIONAL CHRIST
Permit Status Desc:	Permit Closed		
Permit Type:	S4		
Permit Type Desc:	Operating Industrial Waste Permit - Stormwater BMPs		

Detail Info

Permit No:	000896782	Permit Status Code:	PERM
Permit Cat Desc:	Industrial Waste Permit	Permit Category:	I
Status Code:	PERM	File No:	065310
Status Desc:	Equipment Permitted	File Name:	TRIEDSTONE MBC
Permit Status Desc:	Equipment Permitted		
Permit Type:	S4		
Permit Type Desc:	Operating Industrial Waste Permit - Stormwater BMPs		

Detail Info

Permit No:	000896781	Permit Status Code:	PERM
Permit Cat Desc:	Industrial Waste Permit	Permit Category:	I
Status Code:	PERM	File No:	065310
Status Desc:	Equipment Permitted	File Name:	TRIEDSTONE MBC
Permit Status Desc:	Equipment Permitted		
Permit Type:	01		
Permit Type Desc:	Operating Industrial Waste Permit - Local Sewer		

28	1 of 1	WSW	0.11 / 595.84	22.46 / 5	1101 E CARSON ST CARSON CA 90745	LA HMS
--------------------	--------	------------	----------------------	------------------	---	---------------

Site No: 004375
Area: 22

Detail Info

Permit No:	000002053	Permit Status Code:	CLOS
Permit Cat Desc:	Industrial Waste Permit	Permit Category:	I
Status Code:	CLOS	File No:	I04533
Status Desc:	Permit Closed	File Name:	EXXON CO USA (DEST)
Permit Status Desc:	Permit Closed		
Permit Type:	00		
Permit Type Desc:	Open Industrial Waste Permit Record (historic)		

29	1 of 1	NNE	0.12 / 633.37	16.51 / -1	21402 S PERRY ST CARSON CA 907451609	LA HMS
--------------------	--------	------------	----------------------	-------------------	---	---------------

Site No: 024160
Area: 22

Detail Info

Permit No:		Permit Status Code:	
Permit Cat Desc:		Permit Category:	
Status Code:	OPEN	File No:	033510
Status Desc:	File Opened, no permit exists	File Name:	PAT'S ART WORKS
Permit Status Desc:			
Permit Type:			

Map Key	Number of Records	Direction	Distance (mi/ft)	Elev/Diff (ft)	Site	DB
---------	-------------------	-----------	------------------	----------------	------	----

Permit Type Desc:

30	1 of 2	NW	0.12 / 651.82	29.69 / 12	RICHARD CORPUZ 21408 S TROYTON LANE CARSON CA 90745-1617	RCRA NON GEN
--------------------	--------	----	---------------	------------	--	-----------------

EPA Handler ID: CAC003023437
Gen Status Universe: No Report
Contact Name: RICHARD CORPUZ
Contact Address: 21408 S TROYTON LANE, , CARSON, CA, 90745-1617,
Contact Phone No and Ext: 562-234-1010
Contact Email: GENEVADEGUIRE@ALLIANCE-ENVIRO.COM
Contact Country:
County Name: LOS ANGELES
EPA Region: 09
Land Type:
Receive Date: 20190710

Violation/Evaluation Summary

Note: NO RECORDS: As of Oct 2020, there are no Compliance Monitoring and Enforcement (violation) records associated with this facility (EPA ID).

Handler Summary

Importer Activity: No
Mixed Waste Generator: No
Transporter Activity: No
Transfer Facility: No
Onsite Burner Exemption: No
Furnace Exemption: No
Underground Injection Activity: No
Commercial TSD: No
Used Oil Transporter: No
Used Oil Transfer Facility: No
Used Oil Processor: No
Used Oil Refiner: No
Used Oil Burner: No
Used Oil Market Burner: No
Used Oil Spec Marketer: No

Hazardous Waste Handler Details

Sequence No: 1
Receive Date: 20190710
Handler Name: RICHARD CORPUZ
Source Type: Implementer
Federal Waste Generator Code: N
Generator Code Description: Not a Generator, Verified

Owner/Operator Details

Owner/Operator Ind: Current Owner	Street No:
Type: Other	Street 1: 21408 S TROYTON LANE
Name: RICHARD CORPUZ	Street 2:
Date Became Current:	City: CARSON
Date Ended Current:	State: CA
Phone: 562-234-1010	Country:
Source Type: Implementer	Zip Code: 90745-1617
Owner/Operator Ind: Current Operator	Street No:
Type: Other	Street 1: 21408 S TROYTON LANE
Name: RICHARD CORPUZ	Street 2:

Map Key	Number of Records	Direction	Distance (mi/ft)	Elev/Diff (ft)	Site	DB
Date Became Current:				City:	CARSON	
Date Ended Current:				State:	CA	
Phone:	562-234-1010		Country:			
Source Type:	Implementer		Zip Code:	90745-1617		

[30](#) 2 of 2 **NW** 0.12 / 651.82 29.69 / 12 **RICHARD CORPUZ**
21408 S TROYTON LN **RCRA**
CARSON CA 90745-1617 **NON GEN**

EPA Handler ID: CAC003057301
Gen Status Universe: No Report
Contact Name: RICHARD CORPUZ
Contact Address: 21408 S TROYTON LN, , CARSON, CA, 90745-1617,
Contact Phone No and Ext: 562-234-1010
Contact Email: NANCYRUIZ@ALLIANCE-ENVIRO.COM
Contact Country:
County Name: LOS ANGELES
EPA Region: 09
Land Type:
Receive Date: 20200224

Violation/Evaluation Summary

Note: NO RECORDS: As of Oct 2020, there are no Compliance Monitoring and Enforcement (violation) records associated with this facility (EPA ID).

Handler Summary

Importer Activity: No
Mixed Waste Generator: No
Transporter Activity: No
Transfer Facility: No
Onsite Burner Exemption: No
Furnace Exemption: No
Underground Injection Activity: No
Commercial TSD: No
Used Oil Transporter: No
Used Oil Transfer Facility: No
Used Oil Processor: No
Used Oil Refiner: No
Used Oil Burner: No
Used Oil Market Burner: No
Used Oil Spec Marketer: No

Hazardous Waste Handler Details

Sequence No: 1
Receive Date: 20200224
Handler Name: RICHARD CORPUZ
Source Type: Implementer
Federal Waste Generator Code: N
Generator Code Description: Not a Generator, Verified

Owner/Operator Details

Owner/Operator Ind:	Current Owner	Street No:	
Type:	Other	Street 1:	21408 S TROYTON LN
Name:	RICHARD CORPUZ	Street 2:	
Date Became Current:		City:	CARSON
Date Ended Current:		State:	CA
Phone:	562-234-1010	Country:	
Source Type:	Implementer	Zip Code:	90745-1617

Map Key	Number of Records	Direction	Distance (mi/ft)	Elev/Diff (ft)	Site	DB
---------	-------------------	-----------	------------------	----------------	------	----

Owner/Operator Ind:	Current Operator	Street No:		
Type:	Other	Street 1:	21408 S TROYTON LN	
Name:	RICHARD CORPUZ	Street 2:		
Date Became Current:		City:	CARSON	
Date Ended Current:		State:	CA	
Phone:	562-234-1010	Country:		
Source Type:	Implementer	Zip Code:	90745-1617	

31	1 of 1	SSE	0.13 / 686.07	17.05 / 0	SHELL PIPELINE 0367 - DOMINGUEZ CHANNEL @ CARSON CARSON STREET CARSON CA 90745	CLEANUP SITES
--------------------	--------	-----	---------------	-----------	--	---------------

Global ID:	T10000003007	Site Facility Type:	CLEANUP PROGRAM SITE
Status:	COMPLETED - CASE CLOSED	County:	LOS ANGELES
Status Date:	3/11/2016	Latitude:	33.8299518108331
Longitude:	-118.253029882908		
Data Source:	Cleanup Program Sites from GeoTracker Search; Cleanup Sites from GeoTracker Cleanup Sites Data Download		

Cleanup Sites from GeoTracker Cleanup Sites Data Download - Facilities Detail(as Nov 16 2020)

RB Case No:	1261A	CUF Case:	NO
Local Case No:		Case Worker:	PC
Begin Date:	4/26/2011	File Location:	
Stop Method:			
Lead Agency:	LOS ANGELES RWQCB (REGION 4)		
Local Agency:			
Potential COC:			
Potential Media of Concern:			
How Discovered:			
How Discovered Description:			
Stop Description:			
Calwater Watershed Name:	Dominguez Channel (411.01)		
DWR GW Subbasin Name:	Coastal Plain Of Los Angeles - West Coast (4-011.03)		
Disadvantaged Community:			
Site History:			

Cleanup Sites from GeoTracker Cleanup Sites Data Download - Regulatory Activity(as Nov 16 2020)

Action Type:	ENFORCEMENT
Date :	2016-02-03 00:00:00
Action:	File Review - Closure
Action Type:	RESPONSE
Date :	2011-06-08 00:00:00
Action:	Site Investigation Workplan
Action Type:	ENFORCEMENT
Date :	2011-04-26 00:00:00
Action:	13267 Requirement

Cleanup Sites from GeoTracker Cleanup Sites Data Download - Status History(as Nov 16 2020)

Status:	Completed - Case Closed
Status Date:	2016-03-11 00:00:00
Status:	Open - Inactive
Status Date:	2016-03-01 00:00:00
Status:	Open - Inactive
Status Date:	2016-02-04 00:00:00
Status:	Open - Site Assessment

Map Key	Number of Records	Direction	Distance (mi/ft)	Elev/Diff (ft)	Site	DB
---------	-------------------	-----------	------------------	----------------	------	----

Status Date: 2016-02-04 00:00:00

Status: Open - Site Assessment
Status Date: 2011-05-03 00:00:00

Status: Open - Case Begin Date
Status Date: 2011-04-26 00:00:00

Cleanup Sites from GeoTracker Cleanup Sites Data Download - Regulatory Contacts(as Nov 16 2020)

Contact Type: Regional Board Caseworker
Contact Name: PAUL CHO
Phone No:
Organization Name: LOS ANGELES RWQCB (REGION 4)
Email: pcho@waterboards.ca.gov

Address: 320 W. 4TH ST., SUITE 200
City: LOS ANGELES

Cleanup Program Sites from GeoTracker Search - Regulatory Profile (as of Oct 06, 2020)

Project Status:
CUF Claim:
CUF Priority Assign:
CUF Amount Paid:
Facility Type:
User Defined Beneficial Use:
Designated Beneficial Use: MUN, AGR, IND, PROC
Designated Beneficial Use Desc: Municipal and Domestic Supply, Agricultural Supply, Industrial Service Supply, Industrial Process Supply
Project Oversight Agencies:
Report Link: https://geotracker.waterboards.ca.gov/profile_report?global_id=T10000003007
Cleanup Status Detail: COMPLETED - CASE CLOSED AS OF 3/11/2016
Cleanup History Link: https://geotracker.waterboards.ca.gov/profile_report_include?global_id=T10000003007&tabname=regulatoryhistory
Potential COC: NONE SPECIFIED
Potential Media of Concern: NONE SPECIFIED
GW Monitoring Freq:
DWR GW Sub Basin: Coastal Plain Of Los Angeles - West Coast (4-011.03)
Calwater Watershed Name: Dominguez Channel (411.01)
Post Closure Site Management:
Future Land Use:
Cleanup Oversight Agencies: LOS ANGELES RWQCB (REGION 4) (LEAD) - CASE #: 1261A
CASEWORKER: PAUL CHO

Site History:
No site history available

Sites from GeoTracker Search - Regulatory Activities (as of Oct 06, 2020)

Action Type: Other Regulatory Actions
Action Date: 2/3/2016
Received Issue Date: 2/3/2016
Action: File Review - Closure
Doc Link: http://geotracker.waterboards.ca.gov/view_documents?global_id=T10000003007&enforcement_id=6275374&temptable=ENFORCEMENT

Title Description Comments:
Merger of Cases into SCP Case No. 1264

Action Type: Response Requested - Workplans
Action Date: 6/8/2011
Received Issue Date:
Action: Site Investigation Workplan
Doc Link:
Title Description Comments:

Site Investigation Work Plan

Map Key	Number of Records	Direction	Distance (mi/ft)	Elev/Diff (ft)	Site	DB
---------	-------------------	-----------	------------------	----------------	------	----

Action Type: Enforcement/Orders
Action Date: 4/26/2011
Received Issue Date: 4/26/2011
Action: 13267 Requirement
Doc Link: http://geotracker.waterboards.ca.gov/view_documents?global_id=T10000003007&enforcement_id=6085574&template=ENFORCEMENT

Title Description Comments:

Requirement for Technical Report

Sites from GeoTracker Search - Documents (as of Oct 06, 2020)

Document Type: Site Documents
Document Date: 2/3/2016
Submitted:
Submitted By: GREG BISHOP (REGULATOR)
Size :
Title: MERGER OF CASES INTO SCP CASE NO. 1264
Title Link: https://geotracker.waterboards.ca.gov/view_documents?global_id=T10000003007&enforcement_id=6275374
Type: FILE REVIEW - CLOSURE

Document Type: Site Documents
Document Date: 4/26/2011
Submitted:
Submitted By: GREG BISHOP (REGULATOR)
Size :
Title: REQUIREMENT FOR TECHNICAL REPORT
Title Link: https://geotracker.waterboards.ca.gov/view_documents?global_id=T10000003007&enforcement_id=6085574
Type: 13267 REQUIREMENT

Sites from GeoTracker Search - Cleanup Status History (as of Oct 06, 2020)

Status: Completed - Case Closed
Date : 3/11/2016

Status: Open - Inactive
Date : 3/1/2016

Status: Open - Inactive
Date : 2/4/2016

Status: Open - Site Assessment
Date : 2/4/2016

Status: Open - Site Assessment
Date : 5/3/2011

Status: Open - Case Begin Date
Date : 4/26/2011

Sites from GeoTracker Search - Related Cases (as of Oct 06, 2020)

Identifier: T10000003010
Status: COMPLETED - CASE CLOSED
Association: Related Global ID
Description:
Project Name: BP Pipeline - Dominguez Channel @ Carson
Project Link: https://geotracker.waterboards.ca.gov/profile_report?global_id=T10000003010
Address: Carson Street
City: CARSON

Identifier: SL0603720103
Status: COMPLETED - CASE CLOSED
Association: Related Global ID
Description:
Project Name: COURTLAND PROWELL
Project Link: https://geotracker.waterboards.ca.gov/profile_report?global_id=SL0603720103
Address: 1216 CARSON STREET, EAST
City: CARSON

Identifier: SL373472450
Address: 20945 WILMINGTON AVE

Map Key	Number of Records	Direction	Distance (mi/ft)	Elev/Diff (ft)	Site	DB
Status:	OPEN - REMEDIATION				City: CARSON	
Association:	Related Global ID					
Description:						
Project Name:	SHELL - CARSON TERMINAL					
Project Link:	https://geotracker.waterboards.ca.gov/profile_report?global_id=SL373472450					
Identifier:	T10000003008				Address: Carson Street	
Status:	COMPLETED - CASE CLOSED				City: CARSON	
Association:	Related Global ID					
Description:						
Project Name:	Shell Pipeline Corridor - w/o Dominguez Channel @ Carson					
Project Link:	https://geotracker.waterboards.ca.gov/profile_report?global_id=T10000003008					
Identifier:	T0603702871				Address: 1025 CARSON ST E	
Status:	OPEN - REMEDIATION				City: CARSON	
Association:	Related Global ID					
Description:						
Project Name:	TOSCO - 76 STATION #6082					
Project Link:	https://geotracker.waterboards.ca.gov/profile_report?global_id=T0603702871					
Identifier:	SL204EC2405				Address: 21611 PERRY ST	
Status:	COMPLETED - CASE CLOSED				City: CARSON	
Association:	Related Global ID					
Description:						
Project Name:	CARSON AIR HARBOR					
Project Link:	https://geotracker.waterboards.ca.gov/profile_report?global_id=SL204EC2405					
Identifier:	SLT4L4901823				Address: 1211 CARSON AVE.	
Status:	COMPLETED - CASE CLOSED				City: CARSON	
Association:	Related Global ID					
Description:						
Project Name:	SHELL PIPELINE LEAK - COLONY HOLDINGS					
Project Link:	https://geotracker.waterboards.ca.gov/profile_report?global_id=SLT4L4901823					
Identifier:	T10000003006				Address: Carson Street	
Status:	COMPLETED - CASE CLOSED				City: CARSON	
Association:	Related Global ID					
Description:						
Project Name:	Crimson Pipeline - Dominguez Channel @ Carson					
Project Link:	https://geotracker.waterboards.ca.gov/profile_report?global_id=T10000003006					
Identifier:	SL0603755004				Address: 1202 CARSON STREET, EAST	
Status:	COMPLETED - CASE CLOSED				City: CARSON	
Association:	Related Global ID					
Description:						
Project Name:	NICHOLSON INVESTMENT GROUP					
Project Link:	https://geotracker.waterboards.ca.gov/profile_report?global_id=SL0603755004					
Identifier:	T10000003005				Address: Carson Street	
Status:	COMPLETED - CASE CLOSED				City: CARSON	
Association:	Related Global ID					
Description:						
Project Name:	Chevron Pipeline - Dominguez Channel @ Carson					
Project Link:	https://geotracker.waterboards.ca.gov/profile_report?global_id=T10000003005					
Identifier:	SLT43288286				Address: 21500 PERRY ST	
Status:	OPEN - SITE ASSESSMENT				City: CARSON	
Association:	Related Global ID					
Description:						
Project Name:	SHELL PIPELINE					
Project Link:	https://geotracker.waterboards.ca.gov/profile_report?global_id=SLT43288286					
Identifier:	T10000003009				Address: Carson Street	
Status:	COMPLETED - CASE CLOSED				City: CARSON	
Association:	Related Global ID					
Description:						
Project Name:	Tesoro Pipeline - Dominguez Channel @ Carson					
Project Link:	https://geotracker.waterboards.ca.gov/profile_report?global_id=T10000003009					

Map Key	Number of Records	Direction	Distance (mi/ft)	Elev/Diff (ft)	Site	DB
Identifier:	T0603722212				Address: 1209 CARSON ST. E.	
Status:	COMPLETED - CASE CLOSED				City: CARSON	
Association:	Related Global ID					
Description:						
Project Name:	TEXACO SERVICE STATION (FORMER)					
Project Link:	https://geotracker.waterboards.ca.gov/profile_report?global_id=T0603722212					

[32](#) 1 of 1 **WSW** 0.14 / 750.27 20.43 / 3 **DOMINGUEZ CHANNEL SOUTH OF CARSON ST 405 FWY AND E CARSON ST 330 FT E OF INTERSECTION CARSON CA 90745** **RCRA SQG**

EPA Handler ID: CAR000221580
Gen Status Universe: Small Quantity Generator
Contact Name: GREG VOGELPOHL
Contact Address: 4700 LA HWY 22, STE 520, MANDEVILLE, LA, 70471, US
Contact Phone No and Ext: 985-792-1302
Contact Email: JENG@RELLC.NET
Contact Country: US
County Name: LOS ANGELES
EPA Region: 09
Land Type: Other
Receive Date: 20111006

Violation/Evaluation Summary

Note: NO RECORDS: As of Oct 2020, there are no Compliance Monitoring and Enforcement (violation) records associated with this facility (EPA ID).

Handler Summary

Importer Activity: No
Mixed Waste Generator: No
Transporter Activity: No
Transfer Facility: No
Onsite Burner Exemption: No
Furnace Exemption: No
Underground Injection Activity: No
Commercial TSD: No
Used Oil Transporter: No
Used Oil Transfer Facility: No
Used Oil Processor: No
Used Oil Refiner: No
Used Oil Burner: No
Used Oil Market Burner: No
Used Oil Spec Marketer: No

Hazardous Waste Handler Details

Sequence No: 1
Receive Date: 20110913
Handler Name: DOMINGUEZ CHANNEL SOUTH OF CARSON ST
Federal Waste Generator Code: 2
Generator Code Description: Small Quantity Generator
Source Type: Notification

Waste Code Details

Hazardous Waste Code: 135
Waste Code Description: Unspecified aqueous solution
Hazardous Waste Code: 611

Map Key	Number of Records	Direction	Distance (mi/ft)	Elev/Diff (ft)	Site	DB
---------	-------------------	-----------	------------------	----------------	------	----

Waste Code Description: Contaminated soil from site clean-ups

Hazardous Waste Code: D001
Waste Code Description: IGNITABLE WASTE

Hazardous Waste Code: D008
Waste Code Description: LEAD

Hazardous Waste Code: D018
Waste Code Description: BENZENE

Hazardous Waste Handler Details

Sequence No: 2
Receive Date: 20111006
Handler Name: DOMINGUEZ CHANNEL SOUTH OF CARSON ST
Federal Waste Generator Code: 2
Generator Code Description: Small Quantity Generator
Source Type: Notification

Waste Code Details

Hazardous Waste Code: 135
Waste Code Description: Unspecified aqueous solution

Hazardous Waste Code: 611
Waste Code Description: Contaminated soil from site clean-ups

Hazardous Waste Code: D001
Waste Code Description: IGNITABLE WASTE

Hazardous Waste Code: D008
Waste Code Description: LEAD

Hazardous Waste Code: D018
Waste Code Description: BENZENE

Owner/Operator Details

Owner/Operator Ind: Current Owner	Street No:
Type: Other	Street 1: 100 BAYVIEW CIRCLE
Name: CARSON ESTATE TRUST	Street 2: STE 3500
Date Became Current: 19190731	City: NEWPORT BEACH
Date Ended Current:	State: CA
Phone: 949-725-6530	Country: US
Source Type: Notification	Zip Code: 92660

Owner/Operator Ind: Current Operator	Street No:
Type: Private	Street 1:
Name: RELLC	Street 2:
Date Became Current: 20110622	City:
Date Ended Current:	State:
Phone:	Country: US
Source Type: Notification	Zip Code:

Historical Handler Details

Receive Dt: 20110913
Generator Code Description: Small Quantity Generator
Handler Name: DOMINGUEZ CHANNEL SOUTH OF CARSON ST

Map Key	Number of Records	Direction	Distance (mi/ft)	Elev/Diff (ft)	Site	DB
---------	-------------------	-----------	------------------	----------------	------	----

CARSON CA 90745

Delisted Storage Tanks

Facility ID:	24785	Latitude:	33.833354
Permitting Agency:	LOS ANGELES COUNTY	Longitude:	-118.255623
County:	Los Angeles		
Original Source:	UST		
Record Date:	30-JAN-2017		

34	1 of 1	SE	0.14 / 753.46	22.31 / 5	MICHAEL LEGASPI 1228 E 218TH ST CARSON CA 90745	RCRA NON GEN
--------------------	--------	-----------	--------------------------	----------------------	--	-------------------------

EPA Handler ID:	CAC002971858
Gen Status Universe:	No Report
Contact Name:	MICHAEL LEGASPI
Contact Address:	1228 E 218TH ST, , CARSON, CA, 90745,
Contact Phone No and Ext:	310-408-6176
Contact Email:	JOE@SIRRIS.BIZ
Contact Country:	
County Name:	LOS ANGELES
EPA Region:	09
Land Type:	
Receive Date:	20180720

Violation/Evaluation Summary

Note: NO RECORDS: As of Oct 2020, there are no Compliance Monitoring and Enforcement (violation) records associated with this facility (EPA ID).

Handler Summary

Importer Activity:	No
Mixed Waste Generator:	No
Transporter Activity:	No
Transfer Facility:	No
Onsite Burner Exemption:	No
Furnace Exemption:	No
Underground Injection Activity:	No
Commercial TSD:	No
Used Oil Transporter:	No
Used Oil Transfer Facility:	No
Used Oil Processor:	No
Used Oil Refiner:	No
Used Oil Burner:	No
Used Oil Market Burner:	No
Used Oil Spec Marketer:	No

Hazardous Waste Handler Details

Sequence No:	1
Receive Date:	20180720
Handler Name:	MICHAEL LEGASPI
Source Type:	Implementer
Federal Waste Generator Code:	N
Generator Code Description:	Not a Generator, Verified

Owner/Operator Details

Owner/Operator Ind:	Current Owner	Street No:	
----------------------------	---------------	-------------------	--

Map Key	Number of Records	Direction	Distance (mi/ft)	Elev/Diff (ft)	Site	DB
Type:	Other				Street 1:	1228 E 218TH ST
Name:	MICHAEL LEGASPI				Street 2:	
Date Became Current:					City:	CARSON
Date Ended Current:					State:	CA
Phone:	310-408-6176				Country:	
Source Type:	Implementer				Zip Code:	90745
Owner/Operator Ind:	Current Operator				Street No:	
Type:	Other				Street 1:	1228 E 218TH ST
Name:	MICHAEL LEGASPI				Street 2:	
Date Became Current:					City:	CARSON
Date Ended Current:					State:	CA
Phone:	310-408-6176				Country:	
Source Type:	Implementer				Zip Code:	90745

[35](#) 1 of 12 W 0.15 / 785.39 21.23 / 4 76 SERVICE STATION 1025 E. CARSON STREET CARSON CA 90746 CLEANUP SITES

Global ID: T10000003492 Site Facility Type: CLEANUP PROGRAM SITE
 Status: COMPLETED - CASE CLOSED County: LOS ANGELES
 Status Date: 2/8/2012 Latitude: 33.8319459314573
 Longitude: -118.256953954697
 Data Source: Cleanup Program Sites from GeoTracker Search; Cleanup Sites from GeoTracker Cleanup Sites Data Download

Cleanup Sites from GeoTracker Cleanup Sites Data Download - Facilities Detail(as Nov 16 2020)

RB Case No: 1271 CUF Case: NO
 Local Case No: Case Worker: PC
 Begin Date: 4/26/2011 File Location:
 Stop Method:
 Lead Agency: LOS ANGELES RWQCB (REGION 4)
 Local Agency:
 Potential COC:
 Potential Media of Concern:
 How Discovered:
 How Discovered Description:
 Stop Description:
 Calwater Watershed Name: Dominguez Channel (411.01)
 DWR GW Subbasin Name: Coastal Plain Of Los Angeles - West Coast (4-011.03)
 Disadvantaged Community:
 Site History:

Investigation of possible LNAPL impacts to the Dominguez Channel. This case remains active with the Regional Board UST program.

Cleanup Sites from GeoTracker Cleanup Sites Data Download - Regulatory Activity(as Nov 16 2020)

Action Type: ENFORCEMENT
 Date : 2012-02-08 00:00:00
 Action: Closure/No Further Action Letter
 Action Type: ENFORCEMENT
 Date : 2011-04-26 00:00:00
 Action: 13267 Requirement
 Action Type: Other
 Date : 2011-04-26 00:00:00
 Action: Leak Discovery

Cleanup Sites from GeoTracker Cleanup Sites Data Download - Status History(as Nov 16 2020)

Status: Completed - Case Closed
 Status Date: 2012-02-08 00:00:00

Map Key	Number of Records	Direction	Distance (mi/ft)	Elev/Diff (ft)	Site	DB
---------	-------------------	-----------	------------------	----------------	------	----

Status: Open - Site Assessment
 Status Date: 2011-04-26 00:00:00

Status: Open - Case Begin Date
 Status Date: 2011-04-26 00:00:00

Cleanup Sites from GeoTracker Cleanup Sites Data Download - Regulatory Contacts(as Nov 16 2020)

Contact Type: Regional Board Caseworker
 Contact Name: PAUL CHO
 Phone No:
 Organization Name: LOS ANGELES RWQCB (REGION 4)
 Email: pcho@waterboards.ca.gov
 Address: 320 W. 4TH ST., SUITE 200
 City: LOS ANGELES

Cleanup Program Sites from GeoTracker Search - Regulatory Profile (as of Oct 06, 2020)

Project Status:
 CUF Claim:
 CUF Priority Assign:
 CUF Amount Paid:
 Facility Type:
 User Defined Beneficial Use:
 Designated Beneficial Use: MUN, AGR, IND, PROC
 Designated Beneficial Use Desc: Municipal and Domestic Supply, Agricultural Supply, Industrial Service Supply, Industrial Process Supply
 Project Oversight Agencies:
 Report Link: https://geotracker.waterboards.ca.gov/profile_report?global_id=T10000003492
 Cleanup Status Detail: COMPLETED - CASE CLOSED AS OF 2/8/2012
 Cleanup History Link: https://geotracker.waterboards.ca.gov/profile_report_include?global_id=T10000003492&tabname=regulatoryhistory
 Potential COC: NONE SPECIFIED
 Potential Media of Concern: NONE SPECIFIED
 GW Monitoring Freq:
 DWR GW Sub Basin: Coastal Plain Of Los Angeles - West Coast (4-011.03)
 Calwater Watershed Name: Dominguez Channel (411.01)
 Post Closure Site Management:
 Future Land Use:
 Cleanup Oversight Agencies: LOS ANGELES RWQCB (REGION 4) (LEAD) - CASE #: 1271
 CASEWORKER: PAUL CHO

Site History:

Investigation of possible LNAPL impacts to the Dominguez Channel. This case remains active with the Regional Board UST program.

Sites from GeoTracker Search - Regulatory Activities (as of Oct 06, 2020)

Action Type: Other Regulatory Actions
 Action Date: 2/8/2012
 Received Issue Date: 2/8/2012
 Action: Closure/No Further Action Letter
 Doc Link: http://geotracker.waterboards.ca.gov/view_documents?global_id=T10000003492&enforcement_id=6112958&temptable=ENFORCEMENT

Title Description Comments:

Satisfaction of 13267 Order Requirements and Return of Case to UST Program

Action Type: Enforcement/Orders
 Action Date: 4/26/2011
 Received Issue Date: 4/26/2011
 Action: 13267 Requirement
 Doc Link: http://geotracker.waterboards.ca.gov/view_documents?global_id=T10000003492&enforcement_id=6109079&temptable=ENFORCEMENT

Title Description Comments:

Requirement for Technical Report

Map Key	Number of Records	Direction	Distance (mi/ft)	Elev/Diff (ft)	Site	DB
---------	-------------------	-----------	------------------	----------------	------	----

Action Type: Leak Action
Action Date: 4/26/2011
Received Issue Date:
Action: Leak Discovery
Doc Link:
Title Description Comments:

Sites from GeoTracker Search - Documents (as of Oct 06, 2020)

Document Type: Site Documents
Document Date: 2/8/2012
Submitted:
Submitted By: GREG BISHOP (REGULATOR)
Size :
Title: SATISFACTION OF 13267 ORDER REQUIREMENTS AND RETURN OF CASE TO UST PROGRAM
Title Link: https://geotracker.waterboards.ca.gov/view_documents?global_id=T10000003492&enforcement_id=6112958
Type: CLOSURE/NO FURTHER ACTION LETTER

Document Type: Site Documents
Document Date: 4/26/2011
Submitted:
Submitted By: GREG BISHOP (REGULATOR)
Size :
Title: REQUIREMENT FOR TECHNICAL REPORT
Title Link: https://geotracker.waterboards.ca.gov/view_documents?global_id=T10000003492&enforcement_id=6109079
Type: 13267 REQUIREMENT

Sites from GeoTracker Search - Cleanup Status History (as of Oct 06, 2020)

Status: Completed - Case Closed
Date : 2/8/2012

Status: Open - Case Begin Date
Date : 4/26/2011

Status: Open - Site Assessment
Date : 4/26/2011

35	2 of 12	W	0.15 / 785.39	21.23 / 4	TOSCO - 76 STATION #6082 1025 CARSON ST E CARSON CA 90745	LUST
--------------------	---------	---	---------------	-----------	---	------

Global ID: T0603702871
Status: OPEN - REMEDIATION
Status Date: 10/20/2006
Case Type: LUST CLEANUP SITE
Date Source: LUST Cleanup Sites from GeoTracker Search; LUST Cleanup Sites from GeoTracker Cleanup Sites Data Download
County: LOS ANGELES
Latitude: 33.8318880023522
Longitude: -118.256921768188

LUST Cleanup Sites from GeoTracker Cleanup Sites Data Download - Facilities Detail(as Nov 16 2020)

RB Case No: I-02903
Local Case No:
Begin Date: 8/20/1990
Lead Agency: LOS ANGELES RWQCB (REGION 4)
Local Agency: LOS ANGELES COUNTY
CUF Case: YES
Potential Media of Concern: Aquifer used for drinking water supply
How Discovered Description:
Calwater Watershed Name: Dominguez Channel (411.01)
DWR GW Subbasin Name: Coastal Plain Of Los Angeles - West Coast (4-011.03)
Disadvantaged Community:
Site History:
Potential COC: Gasoline
How Discovered: Tank Closure
Stop Method:
Stop Description:
Case Worker: JW
File Location: Regional Board

LUST Cleanup Sites from GeoTracker Cleanup Sites Data Download - Regulatory Activity(as Nov 16 2020)

Map Key	Number of Records	Direction	Distance (mi/ft)	Elev/Diff (ft)	Site	DB
Action Type:			RESPONSE			
Date :			8/14/2020			
Action:			Site Assessment Report			
Action Type:			RESPONSE			
Date :			7/15/2020			
Action:			Monitoring Report - Semi-Annually			
Action Type:			RESPONSE			
Date :			7/15/2020			
Action:			CAP/RAP - Final Remediation / Design Plan			
Action Type:			ENFORCEMENT			
Date :			5/8/2020			
Action:			Staff Letter			
Action Type:			RESPONSE			
Date :			5/1/2020			
Action:			Other Workplan - Regulator Responded			
Action Type:			RESPONSE			
Date :			1/15/2020			
Action:			Monitoring Report - Semi-Annually			
Action Type:			RESPONSE			
Date :			11/25/2019			
Action:			Pilot Study/ Treatability Report			
Action Type:			RESPONSE			
Date :			8/5/2019			
Action:			Site Investigation Workplan - Regulator Responded			
Action Type:			RESPONSE			
Date :			7/15/2019			
Action:			Monitoring Report - Semi-Annually			
Action Type:			ENFORCEMENT			
Date :			4/16/2019			
Action:			Clean Up Fund - Case Closure Review Summary Report (RSR)			
Action Type:			RESPONSE			
Date :			1/15/2019			
Action:			Monitoring Report - Semi-Annually			
Action Type:			RESPONSE			
Date :			7/15/2018			
Action:			Monitoring Report - Semi-Annually			
Action Type:			RESPONSE			
Date :			1/15/2018			
Action:			Monitoring Report - Semi-Annually			
Action Type:			RESPONSE			
Date :			7/15/2017			
Action:			Monitoring Report - Semi-Annually			
Action Type:			RESPONSE			
Date :			1/15/2017			
Action:			Monitoring Report - Semi-Annually			
Action Type:			RESPONSE			
Date :			8/23/2016			
Action:			CAP/RAP - Final Remediation / Design Plan			
Action Type:			RESPONSE			
Date :			7/15/2016			
Action:			Monitoring Report - Semi-Annually			

Map Key	Number of Records	Direction	Distance (mi/ft)	Elev/Diff (ft)	Site	DB
Action Type:		ENFORCEMENT				
Date :		6/29/2016				
Action:		Staff Letter				
Action Type:		RESPONSE				
Date :		5/26/2016				
Action:		Pilot Study / Treatability Workplan - Regulator Responded				
Action Type:		ENFORCEMENT				
Date :		4/7/2016				
Action:		Staff Letter				
Action Type:		RESPONSE				
Date :		1/15/2016				
Action:		Monitoring Report - Semi-Annually				
Action Type:		RESPONSE				
Date :		7/15/2015				
Action:		Monitoring Report - Semi-Annually				
Action Type:		RESPONSE				
Date :		1/15/2015				
Action:		Monitoring Report - Semi-Annually				
Action Type:		RESPONSE				
Date :		7/15/2014				
Action:		Monitoring Report - Semi-Annually				
Action Type:		RESPONSE				
Date :		1/15/2014				
Action:		Monitoring Report - Semi-Annually				
Action Type:		RESPONSE				
Date :		7/15/2013				
Action:		Monitoring Report - Semi-Annually				
Action Type:		RESPONSE				
Date :		1/15/2013				
Action:		Remedial Progress Report				
Action Type:		RESPONSE				
Date :		1/15/2013				
Action:		Monitoring Report - Semi-Annually				
Action Type:		RESPONSE				
Date :		10/15/2012				
Action:		Remedial Progress Report				
Action Type:		RESPONSE				
Date :		7/15/2012				
Action:		Remedial Progress Report				
Action Type:		RESPONSE				
Date :		12/14/2011				
Action:		Remedial Progress Report				
Action Type:		ENFORCEMENT				
Date :		8/25/2011				
Action:		Preparation of Record for Appeal/Referral/Petition				
Action Type:		ENFORCEMENT				
Date :		7/21/2011				
Action:		13267 Requirement				
Action Type:		RESPONSE				
Date :		7/15/2011				
Action:		Monitoring Report - Semi-Annually				
Action Type:		ENFORCEMENT				

Map Key	Number of Records	Direction	Distance (mi/ft)	Elev/Diff (ft)	Site	DB
Date :		6/8/2011				
Action:		13267 Requirement				
Action Type:		RESPONSE				
Date :		5/24/2011				
Action:		Remedial Progress Report				
Action Type:		ENFORCEMENT				
Date :		4/26/2011				
Action:		13267 Requirement				
Action Type:		RESPONSE				
Date :		1/15/2011				
Action:		Monitoring Report - Semi-Annually				
Action Type:		RESPONSE				
Date :		7/15/2010				
Action:		Monitoring Report - Semi-Annually				
Action Type:		RESPONSE				
Date :		1/15/2010				
Action:		Monitoring Report - Semi-Annually				
Action Type:		RESPONSE				
Date :		7/15/2009				
Action:		Monitoring Report - Semi-Annually				
Action Type:		ENFORCEMENT				
Date :		6/15/2009				
Action:		Staff Letter				
Action Type:		RESPONSE				
Date :		4/15/2009				
Action:		Monitoring Report - Quarterly				
Action Type:		RESPONSE				
Date :		1/15/2009				
Action:		Monitoring Report - Quarterly				
Action Type:		RESPONSE				
Date :		12/15/2008				
Action:		Other Report / Document				
Action Type:		RESPONSE				
Date :		12/15/2008				
Action:		Well Installation Report				
Action Type:		ENFORCEMENT				
Date :		10/29/2008				
Action:		Staff Letter				
Action Type:		RESPONSE				
Date :		10/15/2008				
Action:		Monitoring Report - Quarterly				
Action Type:		RESPONSE				
Date :		9/4/2008				
Action:		Well Installation Workplan				
Action Type:		RESPONSE				
Date :		7/15/2008				
Action:		Monitoring Report - Quarterly				
Action Type:		RESPONSE				
Date :		4/15/2008				
Action:		Monitoring Report - Quarterly				
Action Type:		RESPONSE				
Date :		1/15/2008				

Map Key	Number of Records	Direction	Distance (mi/ft)	Elev/Diff (ft)	Site	DB
Action:					Monitoring Report - Quarterly	
Action Type:					RESPONSE	
Date :					10/15/2007	
Action:					Monitoring Report - Quarterly	
Action Type:					RESPONSE	
Date :					7/15/2007	
Action:					Monitoring Report - Quarterly	
Action Type:					RESPONSE	
Date :					4/15/2007	
Action:					Monitoring Report - Quarterly	
Action Type:					RESPONSE	
Date :					1/15/2007	
Action:					Monitoring Report - Quarterly	
Action Type:					RESPONSE	
Date :					10/15/2006	
Action:					Monitoring Report - Quarterly	
Action Type:					RESPONSE	
Date :					10/15/2006	
Action:					Remedial Progress Report	
Action Type:					ENFORCEMENT	
Date :					9/20/2006	
Action:					Staff Letter	
Action Type:					RESPONSE	
Date :					8/16/2006	
Action:					Soil and Water Investigation Workplan	
Action Type:					RESPONSE	
Date :					7/15/2006	
Action:					Monitoring Report - Quarterly	
Action Type:					RESPONSE	
Date :					4/15/2006	
Action:					Monitoring Report - Quarterly	
Action Type:					RESPONSE	
Date :					1/15/2006	
Action:					Monitoring Report - Quarterly	
Action Type:					RESPONSE	
Date :					10/15/2005	
Action:					Monitoring Report - Quarterly	
Action Type:					RESPONSE	
Date :					7/15/2005	
Action:					Monitoring Report - Quarterly	
Action Type:					REMEDIATION	
Date :					5/1/2005	
Action:					Pump & Treat (P&T) Groundwater	
Action Type:					RESPONSE	
Date :					4/15/2005	
Action:					Monitoring Report - Quarterly	
Action Type:					REMEDIATION	
Date :					3/16/2005	
Action:					Soil Vapor Extraction (SVE)	
Action Type:					RESPONSE	
Date :					1/15/2005	
Action:					Monitoring Report - Quarterly	

Map Key	Number of Records	Direction	Distance (mi/ft)	Elev/Diff (ft)	Site	DB
Action Type:		RESPONSE				
Date :		10/15/2004				
Action:		Monitoring Report - Quarterly				
Action Type:		RESPONSE				
Date :		7/15/2004				
Action:		Monitoring Report - Quarterly				
Action Type:		RESPONSE				
Date :		4/15/2004				
Action:		Monitoring Report - Quarterly				
Action Type:		RESPONSE				
Date :		1/15/2004				
Action:		Monitoring Report - Quarterly				
Action Type:		RESPONSE				
Date :		10/15/2003				
Action:		Soil and Water Investigation Report				
Action Type:		RESPONSE				
Date :		7/15/2003				
Action:		Monitoring Report - Quarterly				
Action Type:		RESPONSE				
Date :		4/15/2003				
Action:		Monitoring Report - Quarterly				
Action Type:		RESPONSE				
Date :		1/15/2003				
Action:		Monitoring Report - Quarterly				
Action Type:		RESPONSE				
Date :		10/17/2002				
Action:		Monitoring Report - Quarterly				
Action Type:		RESPONSE				
Date :		7/15/2002				
Action:		Monitoring Report - Quarterly				
Action Type:		RESPONSE				
Date :		4/15/2002				
Action:		Monitoring Report - Quarterly				
Action Type:		ENFORCEMENT				
Date :		4/12/2001				
Action:		Staff Letter				
Action Type:		Other				
Date :		8/22/1990				
Action:		Leak Reported				
Action Type:		Other				
Date :		8/21/1990				
Action:		Leak Discovery				
Action Type:		Other				
Date :		8/21/1990				
Action:		Leak Stopped				

LUST Cleanup Sites from GeoTracker Cleanup Sites Data Download - Regulatory Contacts(as Nov 16 2020)

Contact Type:	Local Agency Caseworker	Address:	900 S FREMONT AVE
Contact Name:	JOHN AWUJO	Email:	jawujo@dpw.lacounty.gov
City:	ALHAMBRA	Phone No:	6264583507
Organization Name:	LOS ANGELES COUNTY		

Map Key	Number of Records	Direction	Distance (mi/ft)	Elev/Diff (ft)	Site	DB
Contact Type:	Regional Board Caseworker				Address: 320 WEST 4TH STREET, SUITE 200	
Contact Name:	JIMMIE WOO				Email: jwoo@waterboards.ca.gov	
City:	LOS ANGELES				Phone No: 2135766600	
Organization Name:	LOS ANGELES RWQCB (REGION 4)					

LUST Cleanup Sites from GeoTracker Cleanup Sites Data Download - Status History(as Nov 16 2020)

Status:	Open - Remediation
Status Date:	10/20/2006
Status:	Open - Site Assessment
Status Date:	8/16/2006
Status:	Open - Remediation
Status Date:	4/12/2001
Status:	Open - Site Assessment
Status Date:	1/14/1993
Status:	Open - Site Assessment
Status Date:	10/13/1990
Status:	Open - Verification Monitoring
Status Date:	8/22/1990
Status:	Open - Site Assessment
Status Date:	8/20/1990
Status:	Open - Case Begin Date
Status Date:	8/20/1990

LUST Sites from GeoTracker Search - Regulatory Profile (as of Oct 06, 2020)

Site Facility Name:	TOSCO - 76 STATION #6082	Potential COC:	GASOLINE
Site Facility Type:	LUST CLEANUP SITE	Facility Type:	
Cleanup Status:	OPEN - REMEDIATION	Composting Method:	
Project Status:		Address:	1025 CARSON ST E
WDR Place Type:		City:	CARSON
WDR File:		Zip:	90745
WDR Order:		County:	LOS ANGELES
CUF Priority Assig:	D	CUF Claim:	7562
CUF Amount Paid:	\$162,274		
File Location:	REGIONAL BOARD		
Designated Beneficial Use:	MUN, AGR, IND, PROC		
Project Oversight Agencies:			
Report Link:	https://geotracker.waterboards.ca.gov/profile_report?global_id=T0603702871		
Cleanup Status Detail:	OPEN - REMEDIATION AS OF 10/20/2006		
Cleanup History Link:	https://geotracker.waterboards.ca.gov/profile_report_include?global_id=T0603702871&tabname=regulatoryhistory		
Potential Media of Concern:	AQUIFER USED FOR DRINKING WATER SUPPLY		
User Defined Beneficial Use:			
DWR GW Sub Basin:	Coastal Plain Of Los Angeles - West Coast (4-011.03)		
Calwater Watershed Name:	Dominguez Channel (411.01)		
Post Closure Site Management:			
Future Land Use:			
Cleanup Oversight Agencies:	LOS ANGELES RWQCB (REGION 4) (LEAD) - CASE #: I-02903 CASEWORKER: JIMMIE WOO LOS ANGELES COUNTY CASEWORKER: JOHN AWUJO		
Gndwater Monitoring Freque:	# OF WELLS MONITORED - SEMI-ANNUALLY : 16		
Designated Beneficial Use	Municipal and Domestic Supply, Agricultural Supply, Industrial Service Supply, Industrial Process Supply		
Desc:			
Site History:			

No site history available

Map Key	Number of Records	Direction	Distance (mi/ft)	Elev/Diff (ft)	Site	DB
---------	-------------------	-----------	------------------	----------------	------	----

LUST Sites from GeoTracker Search - Cleanup Status History (as of Oct 06, 2020)

Status:	Open - Remediation
Date :	10/20/2006
Status:	Open - Site Assessment
Date :	8/16/2006
Status:	Open - Remediation
Date :	4/12/2001
Status:	Open - Site Assessment
Date :	1/14/1993
Status:	Open - Site Assessment
Date :	10/13/1990
Status:	Open - Verification Monitoring
Date :	8/22/1990
Status:	Open - Site Assessment
Date :	8/20/1990
Status:	Open - Case Begin Date
Date :	8/20/1990

LUST Sites from GeoTracker Search - Cleanup Action Report (as of Oct 06, 2020)

Action Type:	PUMP & TREAT (P&T) GROUNDWATER	Begin Date:	5/1/2005
Phase:	Water	End Date:	5/1/2012
Contaminant Mass Removed:	485,046 Gallons		
Description:			
Action Type:	SOIL VAPOR EXTRACTION (SVE)	Begin Date:	3/16/2005
Phase:	Soil Vapor	End Date:	5/1/2012
Contaminant Mass Removed:	28,302 Pounds		
Description:			

LUST Sites from GeoTracker Search - Regulatory Activities (as of Oct 06, 2020)

Action Type:	Response Requested - Reports
Action Date:	8/14/2020
Received Issue Date:	8/14/2020
Action:	Site Assessment Report
Doc Link:	
Title Description Comments:	

Action Type:	Response Requested - Reports
Action Date:	7/15/2020
Received Issue Date:	7/15/2020
Action:	Monitoring Report - Semi-Annually
Doc Link:	
Title Description Comments:	

Action Type:	Other Regulatory Actions
Action Date:	5/8/2020
Received Issue Date:	5/8/2020
Action:	Staff Letter
Doc Link:	http://geotracker.waterboards.ca.gov/view_documents?global_id=T0603702871&enforcement_id=6434920&temptable=ENFORCEMENT
Title Description Comments:	

Pilot Study Approval

Map Key	Number of Records	Direction	Distance (mi/ft)	Elev/Diff (ft)	Site	DB
Action Type:		Response Requested - Workplans				
Action Date:		5/1/2020				
Received Issue Date:		5/1/2020				
Action:		Other Workplan - Regulator Responded				
Doc Link:		https://geotracker.waterboards.ca.gov/view_documents_all?global_id=T0603702871&doc_id=6031243				
Title Description Comments:						
Action Type:		Response Requested - Reports				
Action Date:		1/15/2020				
Received Issue Date:		1/7/2020				
Action:		Monitoring Report - Semi-Annually				
Doc Link:						
Title Description Comments:						
		- 2nd Semi-annual 2019 GWM Report				
Action Type:		Response Requested - Reports				
Action Date:		11/25/2019				
Received Issue Date:		11/25/2019				
Action:		Pilot Study/ Treatability Report				
Doc Link:						
Title Description Comments:						
		- Feasibility Study/Corrective Action Plan/SCM				
Action Type:		Response Requested - Workplans				
Action Date:		8/5/2019				
Received Issue Date:		8/5/2019				
Action:		Site Investigation Workplan - Regulator Responded				
Doc Link:		https://geotracker.waterboards.ca.gov/view_documents_all?global_id=T0603702871&doc_id=6022520				
Title Description Comments:						
		2000-10-23 Response to RWQCB Letter and Supplementary Offsite Assessment Work Plan				
Action Type:		Response Requested - Reports				
Action Date:		7/15/2019				
Received Issue Date:		7/15/2019				
Action:		Monitoring Report - Semi-Annually				
Doc Link:						
Title Description Comments:						
		First 2019 Semi-annual GWM Report				
Action Type:		Other Regulatory Actions				
Action Date:		4/16/2019				
Received Issue Date:		4/16/2019				
Action:		Clean Up Fund - Case Closure Review Summary Report (RSR)				
Doc Link:		http://geotracker.waterboards.ca.gov/view_documents?global_id=T0603702871&enforcement_id=6399536&temptable=ENFORCEMENT				
Title Description Comments:						
		7562 First RSR Addl Work April 2019				
Action Type:		Response Requested - Reports				
Action Date:		1/15/2019				
Received Issue Date:		1/11/2019				
Action:		Monitoring Report - Semi-Annually				
Doc Link:						
Title Description Comments:						
		4th 2018 Semi-annual GWM Report				
Action Type:		Response Requested - Reports				

Map Key	Number of Records	Direction	Distance (mi/ft)	Elev/Diff (ft)	Site	DB
Action Date:		7/15/2018				
Received Issue Date:		7/11/2018				
Action:		Monitoring Report - Semi-Annually				
Doc Link:						
Title Description Comments:						
2nd Q 2018 Semi-annual GWM Report						
Action Type:		Response Requested - Reports				
Action Date:		1/15/2018				
Received Issue Date:		1/9/2018				
Action:		Monitoring Report - Semi-Annually				
Doc Link:						
Title Description Comments:						
4th Q 2017 Semi-annual GWM Report						
Action Type:		Response Requested - Reports				
Action Date:		7/15/2017				
Received Issue Date:		7/13/2017				
Action:		Monitoring Report - Semi-Annually				
Doc Link:						
Title Description Comments:						
2nd 2017 Semi-annual GWM Report						
Action Type:		Response Requested - Reports				
Action Date:		1/15/2017				
Received Issue Date:		1/9/2017				
Action:		Monitoring Report - Semi-Annually				
Doc Link:						
Title Description Comments:						
4th Q 2016 GWM Report						
Action Type:		Response Requested - Workplans				
Action Date:		8/23/2016				
Received Issue Date:		5/1/2020				
Action:		CAP/RAP - Final Remediation / Design Plan				
Doc Link:						
Title Description Comments:						
Action Type:		Response Requested - Reports				
Action Date:		7/15/2016				
Received Issue Date:		7/15/2016				
Action:		Monitoring Report - Semi-Annually				
Doc Link:						
Title Description Comments:						
2Q16 GWMR Final All						
Action Type:		Other Regulatory Actions				
Action Date:		6/29/2016				
Received Issue Date:		6/29/2016				
Action:		Staff Letter				
Doc Link:		http://geotracker.waterboards.ca.gov/view_documents?global_id=T0603702871&enforcement_id=6290065&temptable=ENFORCEMENT				
Title Description Comments:						
Approve Feasibility Remedial Plan						
Action Type:		Response Requested - Workplans				
Action Date:		5/26/2016				

Map Key	Number of Records	Direction	Distance (mi/ft)	Elev/Diff (ft)	Site	DB
Received Issue Date:		5/26/2016				
Action:		Pilot Study / Treatability Workplan - Regulator Responded				
Doc Link:		https://geotracker.waterboards.ca.gov/view_documents_all?global_id=T0603702871&doc_id=5886090				
Title Description Comments:						
Action Type:		Other Regulatory Actions				
Action Date:		4/7/2016				
Received Issue Date:		4/7/2016				
Action:		Staff Letter				
Doc Link:		http://geotracker.waterboards.ca.gov/view_documents?global_id=T0603702871&enforcement_id=6281765&temptable=ENFORCEMENT				
Title Description Comments:		Require Remedial Action Plan				
Action Type:		Response Requested - Reports				
Action Date:		1/15/2016				
Received Issue Date:		1/15/2016				
Action:		Monitoring Report - Semi-Annually				
Doc Link:						
Title Description Comments:		4th Q 2015 GWM Report				
Action Type:		Response Requested - Reports				
Action Date:		7/15/2015				
Received Issue Date:		7/10/2015				
Action:		Monitoring Report - Semi-Annually				
Doc Link:						
Title Description Comments:		2nd Q 2015 GWM Report				
Action Type:		Response Requested - Reports				
Action Date:		1/15/2015				
Received Issue Date:		1/15/2015				
Action:		Monitoring Report - Semi-Annually				
Doc Link:						
Title Description Comments:		4th Q 2014 Semi-annual GWM Report				
Action Type:		Response Requested - Reports				
Action Date:		7/15/2014				
Received Issue Date:		7/14/2014				
Action:		Monitoring Report - Semi-Annually				
Doc Link:						
Title Description Comments:		2nd Q2014 Semi-annual GWM Report				
Action Type:		Response Requested - Reports				
Action Date:		1/15/2014				
Received Issue Date:		1/13/2014				
Action:		Monitoring Report - Semi-Annually				
Doc Link:						
Title Description Comments:		4th Qtr 2013 Semi-annual GWM Report				
Action Type:		Response Requested - Reports				
Action Date:		7/15/2013				
Received Issue Date:		7/12/2013				

Map Key	Number of Records	Direction	Distance (mi/ft)	Elev/Diff (ft)	Site	DB
Action:		Monitoring Report - Semi-Annually				
Doc Link:						
Title Description Comments:		2nd Qtr 2013 Semi-annual GW Monitoring Report				
Action Type:		Response Requested - Reports				
Action Date:		1/15/2013				
Received Issue Date:		1/11/2013				
Action:		Monitoring Report - Semi-Annually				
Doc Link:		https://geotracker.waterboards.ca.gov/view_documents_all?global_id=T0603702871&doc_id=5761577				
Title Description Comments:						
Action Type:		Response Requested - Reports				
Action Date:		1/15/2013				
Received Issue Date:		1/2/2013				
Action:		Remedial Progress Report				
Doc Link:						
Title Description Comments:						
Action Type:		Response Requested - Reports				
Action Date:		10/15/2012				
Received Issue Date:		10/12/2012				
Action:		Remedial Progress Report				
Doc Link:						
Title Description Comments:						
Action Type:		Response Requested - Reports				
Action Date:		7/15/2012				
Received Issue Date:		7/5/2012				
Action:		Remedial Progress Report				
Doc Link:		https://geotracker.waterboards.ca.gov/view_documents_all?global_id=T0603702871&doc_id=5751519				
Title Description Comments:						
Action Type:		Response Requested - Reports				
Action Date:		12/14/2011				
Received Issue Date:		12/14/2011				
Action:		Remedial Progress Report				
Doc Link:						
Title Description Comments:						
Action Type:		Other Regulatory Actions				
Action Date:		8/25/2011				
Received Issue Date:		8/25/2011				
Action:		Preparation of Record for Appeal/Referral/Petition				
Doc Link:		http://geotracker.waterboards.ca.gov/view_documents?global_id=T0603702871&enforcement_id=6097251&temptable=ENFORCEMENT				
Title Description Comments:		Response to OCC Request for Information				
Action Type:		Enforcement/Orders				
Action Date:		7/21/2011				
Received Issue Date:		7/21/2011				
Action:		13267 Requirement				
Doc Link:		http://geotracker.waterboards.ca.gov/view_documents?global_id=T0603702871&enforcement_id=6093331&temptable=ENFORCEMENT				
Title Description Comments:		Workplan Approval				
Action Type:		Response Requested - Reports				
Action Date:		7/15/2011				

Map Key	Number of Records	Direction	Distance (mi/ft)	Elev/Diff (ft)	Site	DB
Received Issue Date:		7/13/2011				
Action:		Monitoring Report - Semi-Annually				
Doc Link:						
Title Description Comments:						
Action Type:		Enforcement/Orders				
Action Date:		6/8/2011				
Received Issue Date:		6/8/2011				
Action:		13267 Requirement				
Doc Link:		http://geotracker.waterboards.ca.gov/view_documents?global_id=T0603702871&enforcement_id=6089041&temptable=ENFORCEMENT				
Title Description Comments:						
Extension						
Action Type:		Response Requested - Reports				
Action Date:		5/24/2011				
Received Issue Date:		5/24/2011				
Action:		Remedial Progress Report				
Doc Link:		https://geotracker.waterboards.ca.gov/view_documents_all?global_id=T0603702871&doc_id=5714022				
Title Description Comments:						
Action Type:		Enforcement/Orders				
Action Date:		4/26/2011				
Received Issue Date:		4/26/2011				
Action:		13267 Requirement				
Doc Link:		http://geotracker.waterboards.ca.gov/view_documents?global_id=T0603702871&enforcement_id=6085254&temptable=ENFORCEMENT				
Title Description Comments:						
Dominguez Channel 13267 Order						
Action Type:		Response Requested - Reports				
Action Date:		1/15/2011				
Received Issue Date:		1/13/2011				
Action:		Monitoring Report - Semi-Annually				
Doc Link:		https://geotracker.waterboards.ca.gov/view_documents_all?global_id=T0603702871&doc_id=5703440				
Title Description Comments:						
Action Type:		Response Requested - Reports				
Action Date:		7/15/2010				
Received Issue Date:		7/14/2010				
Action:		Monitoring Report - Semi-Annually				
Doc Link:						
Title Description Comments:						
Action Type:		Response Requested - Reports				
Action Date:		1/15/2010				
Received Issue Date:		1/19/2010				
Action:		Monitoring Report - Semi-Annually				
Doc Link:						
Title Description Comments:						
Action Type:		Response Requested - Reports				
Action Date:		7/15/2009				
Received Issue Date:		7/14/2009				
Action:		Monitoring Report - Semi-Annually				
Doc Link:						
Title Description Comments:						
Action Type:		Other Regulatory Actions				
Action Date:		6/15/2009				

Map Key	Number of Records	Direction	Distance (mi/ft)	Elev/Diff (ft)	Site	DB
Received Issue Date:		6/15/2009				
Action:		Staff Letter				
Doc Link:		http://geotracker.waterboards.ca.gov/view_documents?global_id=T0603702871&enforcement_id=6022211&temptable=ENFORCEMENT				
Title Description Comments:						
Action Type:		Response Requested - Reports				
Action Date:		4/15/2009				
Received Issue Date:		4/13/2009				
Action:		Monitoring Report - Quarterly				
Doc Link:						
Title Description Comments:						
Action Type:		Response Requested - Reports				
Action Date:		1/15/2009				
Received Issue Date:		1/12/2009				
Action:		Monitoring Report - Quarterly				
Doc Link:						
Title Description Comments:						
Action Type:		Response Requested - Other				
Action Date:		12/15/2008				
Received Issue Date:		2/24/2009				
Action:		Other Report / Document				
Doc Link:						
Title Description Comments:						
Pipeline Information						
Action Type:		Response Requested - Reports				
Action Date:		12/15/2008				
Received Issue Date:		2/24/2009				
Action:		Well Installation Report				
Doc Link:						
Title Description Comments:						
Action Type:		Other Regulatory Actions				
Action Date:		10/29/2008				
Received Issue Date:		10/29/2008				
Action:		Staff Letter				
Doc Link:		http://geotracker.waterboards.ca.gov/view_documents?global_id=T0603702871&enforcement_id=5992198&temptable=ENFORCEMENT				
Title Description Comments:						
Workplan Approval						
Action Type:		Response Requested - Reports				
Action Date:		10/15/2008				
Received Issue Date:		10/14/2008				
Action:		Monitoring Report - Quarterly				
Doc Link:						
Title Description Comments:						
Action Type:		Response Requested - Workplans				
Action Date:		9/4/2008				
Received Issue Date:		9/4/2008				
Action:		Well Installation Workplan				
Doc Link:						
Title Description Comments:						
Action Type:		Response Requested - Reports				
Action Date:		7/15/2008				

Map Key	Number of Records	Direction	Distance (mi/ft)	Elev/Diff (ft)	Site	DB
Received Issue Date:		7/8/2008				
Action:		Monitoring Report - Quarterly				
Doc Link:						
Title Description Comments:						
Action Type:		Response Requested - Reports				
Action Date:		4/15/2008				
Received Issue Date:		4/14/2008				
Action:		Monitoring Report - Quarterly				
Doc Link:						
Title Description Comments:						
		Monitoring Report - Quarterly				
Action Type:		Response Requested - Reports				
Action Date:		1/15/2008				
Received Issue Date:		1/15/2008				
Action:		Monitoring Report - Quarterly				
Doc Link:						
Title Description Comments:						
		Monitoring Report - Quarterly				
Action Type:		Response Requested - Reports				
Action Date:		10/15/2007				
Received Issue Date:		10/15/2007				
Action:		Monitoring Report - Quarterly				
Doc Link:						
Title Description Comments:						
		Monitoring Report - Quarterly				
Action Type:		Response Requested - Reports				
Action Date:		7/15/2007				
Received Issue Date:		7/16/2007				
Action:		Monitoring Report - Quarterly				
Doc Link:						
Title Description Comments:						
		Monitoring Report - Quarterly				
Action Type:		Response Requested - Reports				
Action Date:		4/15/2007				
Received Issue Date:		4/19/2007				
Action:		Monitoring Report - Quarterly				
Doc Link:						
Title Description Comments:						
		Monitoring Report - Quarterly				
Action Type:		Response Requested - Reports				
Action Date:		1/15/2007				
Received Issue Date:		1/16/2007				
Action:		Monitoring Report - Quarterly				
Doc Link:						
Title Description Comments:						
		Monitoring Report - Quarterly				
Action Type:		Response Requested - Reports				
Action Date:		10/15/2006				
Received Issue Date:		10/20/2006				
Action:		Monitoring Report - Quarterly				

Map Key	Number of Records	Direction	Distance (mi/ft)	Elev/Diff (ft)	Site	DB
----------------	--------------------------	------------------	-------------------------	-----------------------	-------------	-----------

Doc Link:
Title Description Comments:

Monitoring Report - Quarterly

Action Type: Response Requested - Reports
Action Date: 10/15/2006
Received Issue Date: 10/20/2006
Action: Remedial Progress Report

Doc Link:
Title Description Comments:

Remedial Progress Report

Action Type: Other Regulatory Actions
Action Date: 9/20/2006
Received Issue Date: 9/20/2006
Action: Staff Letter

Doc Link:
Title Description Comments:

Action Type: Response Requested - Workplans
Action Date: 8/16/2006
Received Issue Date: 8/16/2006
Action: Soil and Water Investigation Workplan

Doc Link:
Title Description Comments:

Soil and Water Investigation Workplan

Action Type: Response Requested - Reports
Action Date: 7/15/2006
Received Issue Date: 7/20/2006
Action: Monitoring Report - Quarterly

Doc Link:
Title Description Comments:

Monitoring Report - Quarterly

Action Type: Response Requested - Reports
Action Date: 4/15/2006
Received Issue Date: 4/17/2006
Action: Monitoring Report - Quarterly

Doc Link:
Title Description Comments:

Monitoring Report - Quarterly

Action Type: Response Requested - Reports
Action Date: 1/15/2006
Received Issue Date: 1/30/2006
Action: Monitoring Report - Quarterly

Doc Link:
Title Description Comments:

Monitoring Report - Quarterly - QMR 4/05

Action Type: Response Requested - Reports
Action Date: 10/15/2005
Received Issue Date: 10/24/2005
Action: Monitoring Report - Quarterly

Doc Link:
Title Description Comments:

Monitoring Report - Quarterly

Action Type: Response Requested - Reports
Action Date: 7/15/2005
Received Issue Date: 8/9/2005
Action: Monitoring Report - Quarterly
Doc Link:
Title Description Comments:

Monitoring Report - Quarterly - QMR 2/05

Action Type: Response Requested - Reports
Action Date: 4/15/2005
Received Issue Date: 4/27/2005
Action: Monitoring Report - Quarterly
Doc Link:
Title Description Comments:

Monitoring Report - Quarterly - QMR 1/05

Action Type: Response Requested - Reports
Action Date: 1/15/2005
Received Issue Date: 2/1/2005
Action: Monitoring Report - Quarterly
Doc Link:
Title Description Comments:

Monitoring Report - Quarterly - 4TH QMR 2004

Action Type: Response Requested - Reports
Action Date: 10/15/2004
Received Issue Date: 10/19/2004
Action: Monitoring Report - Quarterly
Doc Link:
Title Description Comments:

Monitoring Report - Quarterly

Action Type: Response Requested - Reports
Action Date: 7/15/2004
Received Issue Date: 8/10/2004
Action: Monitoring Report - Quarterly
Doc Link:
Title Description Comments:

Monitoring Report - Quarterly

Action Type: Response Requested - Reports
Action Date: 4/15/2004
Received Issue Date: 4/29/2004
Action: Monitoring Report - Quarterly
Doc Link:
Title Description Comments:

Monitoring Report - Quarterly

Action Type: Response Requested - Reports
Action Date: 1/15/2004
Received Issue Date: 1/16/2004
Action: Monitoring Report - Quarterly
Doc Link:
Title Description Comments:

Monitoring Report - Quarterly

Action Type: Response Requested - Reports
Action Date: 10/15/2003
Received Issue Date: 10/28/2003
Action: Soil and Water Investigation Report
Doc Link:
Title Description Comments:

Soil and Water Investigation Report

Action Type: Response Requested - Reports
Action Date: 7/15/2003
Received Issue Date: 7/18/2003
Action: Monitoring Report - Quarterly
Doc Link:
Title Description Comments:

Monitoring Report - Quarterly

Action Type: Response Requested - Reports
Action Date: 4/15/2003
Received Issue Date: 4/16/2003
Action: Monitoring Report - Quarterly
Doc Link:
Title Description Comments:

Monitoring Report - Quarterly - 1ST QMR 2003

Action Type: Response Requested - Reports
Action Date: 1/15/2003
Received Issue Date: 1/15/2003
Action: Monitoring Report - Quarterly
Doc Link:
Title Description Comments:

Monitoring Report - Quarterly - 4TH QMR 2002

Action Type: Response Requested - Reports
Action Date: 10/17/2002
Received Issue Date: 10/17/2002
Action: Monitoring Report - Quarterly
Doc Link:
Title Description Comments:

Monitoring Report - Quarterly - 3RD QMR 2002

Action Type: Response Requested - Reports
Action Date: 7/15/2002
Received Issue Date: 7/15/2002
Action: Monitoring Report - Quarterly
Doc Link:
Title Description Comments:

Monitoring Report - Quarterly - 2ND QMR 2002

Action Type: Response Requested - Reports
Action Date: 4/15/2002
Received Issue Date: 4/15/2002
Action: Monitoring Report - Quarterly
Doc Link:
Title Description Comments:

Monitoring Report - Quarterly - 1ST QMR 2002

Action Type: Other Regulatory Actions
Action Date: 4/12/2001
Received Issue Date: 4/12/2001
Action: Staff Letter
Doc Link:
Title Description Comments:

Action Type: Cleanup Action
Action Date: 5/1/2005
Received Issue Date:
Action: Pump & Treat (P&T) Groundwater
Doc Link:
Title Description Comments:

Action Type: Cleanup Action
Action Date: 3/16/2005
Received Issue Date:
Action: Soil Vapor Extraction (SVE)
Doc Link:
Title Description Comments:

Action Type: Leak Action
Action Date: 8/22/1990
Received Issue Date:
Action: Leak Reported
Doc Link:
Title Description Comments:

Action Type: Leak Action
Action Date: 8/21/1990
Received Issue Date:
Action: Leak Discovery
Doc Link:
Title Description Comments:

Action Type: Leak Action
Action Date: 8/21/1990
Received Issue Date:
Action: Leak Stopped
Doc Link:
Title Description Comments:

Action Type: Response Requested - Workplans
Action Date: 7/15/2020
Received Issue Date:
Action: CAP/RAP - Final Remediation / Design Plan
Doc Link:
Title Description Comments:

LUST Sites from GeoTracker Search - Site Maps (as of Oct 06, 2020)

Title: SITE ASSESSMENT REPORT (AS-1)
Link: https://geotracker.waterboards.ca.gov/esi/uploads/geo_bore/7947347819/T0603702871.PDF
Size : 112 KB
Submitted By: GHD (CONTRACTOR)
Submitted: 8/14/2020

Title: SITE ASSESSMENT REPORT (MW-1)
Link: https://geotracker.waterboards.ca.gov/esi/uploads/geo_bore/4584408104/T0603702871.PDF
Size : 160 KB

Map Key	Number of Records	Direction	Distance (mi/ft)	Elev/Diff (ft)	Site	DB
Submitted By:		GHD (CONTRACTOR)				
Submitted:		8/14/2020				
Title:		SITE ASSESSMENT REPORT (TW-2)				
Link:		https://geotracker.waterboards.ca.gov/esi/uploads/geo_bore/6552420496/T0603702871.PDF				
Size :		203 KB				
Submitted By:		GHD (CONTRACTOR)				
Submitted:		8/14/2020				
Title:		SITE ASSESSMENT REPORT (MW-2A)				
Link:		https://geotracker.waterboards.ca.gov/esi/uploads/geo_bore/7768013715/T0603702871.PDF				
Size :		221 KB				
Submitted By:		GHD (CONTRACTOR)				
Submitted:		8/14/2020				
Title:		SITE ASSESSMENT REPORT (TW-1)				
Link:		https://geotracker.waterboards.ca.gov/esi/uploads/geo_bore/3848348796/T0603702871.PDF				
Size :		142 KB				
Submitted By:		GHD (CONTRACTOR)				
Submitted:		8/14/2020				
Title:		GEO_MAP				
Link:		https://geotracker.waterboards.ca.gov/esi/uploads/geo_map/9694756567/T0603702871.PDF				
Size :		156 KB				
Submitted By:		GHD (CONTRACTOR)				
Submitted:		8/14/2020				
Title:		MW-9C BORING LOG (MW-9C)				
Link:		https://geotracker.waterboards.ca.gov/esi/uploads/geo_bore/3016173601/T0603702871.PDF				
Size :		89 KB				
Submitted By:		STEVEN COLE (CONTRACTOR)				
Submitted:		4/23/2012				
Title:		GEO_MAP				
Link:		https://geotracker.waterboards.ca.gov/esi/uploads/geo_map/6997309386/T0603702871.PDF				
Size :		293 KB				
Submitted By:		STEVEN COLE (CONTRACTOR)				
Submitted:		4/23/2012				
Title:		GEO_MAP				
Link:		https://geotracker.waterboards.ca.gov/esi/uploads/geo_map/7440976798/T0603702871.pdf				
Size :		210 KB				
Submitted By:		TRC IRVINE (CONTRACTOR)				
Submitted:		8/24/2005				

LUST Sites from GeoTracker Search - Documents (as of Oct 06, 2020)

Document Type:	Site Documents	Size :	175 KB
Document Date:	9/30/2020	Submitted By:	GHD (CONTRACTOR)
Type:	CORRESPONDENCE	Submitted:	
Title:	SITE STATUS UPDATE		
Title Link:	http://geotracker.waterboards.ca.gov/esi/uploads/geo_report/4214211225/T0603702871.PDF		
Document Type:	Site Documents	Size :	9,130 KB
Document Date:	8/14/2020	Submitted By:	GHD (CONTRACTOR)
Type:	SITE ASSESSMENT REPORT	Submitted:	
Title:	SITE ASSESSMENT REPORT		
Title Link:	http://geotracker.waterboards.ca.gov/esi/uploads/geo_report/6422012567/T0603702871.PDF		
Document Type:	Monitoring Reports	Size :	3,987 KB
Document Date:	7/15/2020	Submitted By:	GHD (CONTRACTOR)
Type:	MONITORING REPORT - SEMI-ANNUALLY	Submitted:	
Title:	FIRST SEMI-ANNUAL 2020 GROUNDWATER MONITORING REPORT		
Title Link:	http://geotracker.waterboards.ca.gov/esi/uploads/geo_report/8800411522/T0603702871.PDF		
Document Type:	Site Documents	Size :	177 KB
Document Date:	7/2/2020	Submitted By:	GHD (CONTRACTOR)
Type:	CORRESPONDENCE	Submitted:	

Map Key	Number of Records	Direction	Distance (mi/ft)	Elev/Diff (ft)	Site	DB
Title:					REMEDIAL ACTION REPORT EXTENSION REQUEST	
Title Link:					http://geotracker.waterboards.ca.gov/esi/uploads/geo_report/1960735619/T0603702871.PDF	
Document Type:	Site Documents			Size :	169 KB	
Document Date:	6/5/2020			Submitted By:	GHD (CONTRACTOR)	
Type:	CORRESPONDENCE			Submitted:		
Title:					CHANGE OF MANAGEMENT NOTIFICATION	
Title Link:					http://geotracker.waterboards.ca.gov/esi/uploads/geo_report/6919245839/T0603702871.PDF	
Document Type:	Site Documents			Size :		
Document Date:	5/8/2020			Submitted By:	JIMMIE WOO (REGULATOR)	
Type:	STAFF LETTER			Submitted:		
Title:					PILOT STUDY APPROVAL	
Title Link:					https://geotracker.waterboards.ca.gov/view_documents?global_id=T0603702871&enforcement_id=6434920	
Document Type:	Site Documents			Size :	6,056 KB	
Document Date:	5/1/2020			Submitted By:	GHD (CONTRACTOR)	
Type:	OTHER WORKPLAN			Submitted:		
Title:					WORK PLAN FOR FEASIBILITY TESTING	
Title Link:					http://geotracker.waterboards.ca.gov/esi/uploads/geo_report/5660680949/T0603702871.PDF	
Document Type:	Monitoring Reports			Size :	3,889 KB	
Document Date:	1/7/2020*			Submitted By:	GHD (CONTRACTOR)	
Type:	MONITORING REPORT - SEMI-ANNUALLY			Submitted:		
Title:					SECOND SEMI-ANNUAL 2019 GROUNDWATER MONITORING REPORT	
Title Link:					http://geotracker.waterboards.ca.gov/esi/uploads/geo_report/8511196434/T0603702871.PDF	
Document Type:	Monitoring Reports			Size :	2,196 KB	
Document Date:	1/7/2020			Submitted By:	GHD (CONTRACTOR)	
Type:	MONITORING REPORT - SEMI-ANNUALLY			Submitted:		
Title:					SECOND SEMI-ANNUAL 2019 GROUNDWATER MONITORING REPORT	
Title Link:					http://geotracker.waterboards.ca.gov/esi/uploads/geo_report/2886495769/T0603702871.PDF	
Document Type:	Site Documents			Size :	3,873 KB	
Document Date:	11/25/2019			Submitted By:	GHD (CONTRACTOR)	
Type:	CAP/RAP - FEASIBILITY STUDY REPORT			Submitted:		
Title:					SITE CONCEPTUAL MODEL AND FEASIBILITY STUDY/CORRECTIVE ACTION PLAN	
Title Link:					http://geotracker.waterboards.ca.gov/esi/uploads/geo_report/3849977970/T0603702871.PDF	
Document Type:	Monitoring Reports			Size :	4,425 KB	
Document Date:	7/15/2019			Submitted By:	GHD (CONTRACTOR)	
Type:	MONITORING REPORT - SEMI-ANNUALLY			Submitted:		
Title:					FIRST SEMI-ANNUAL 2019 GROUNDWATER MONITORING REPORT	
Title Link:					http://geotracker.waterboards.ca.gov/esi/uploads/geo_report/9168971180/T0603702871.PDF	
Document Type:	Site Documents			Size :		
Document Date:	4/16/2019			Submitted By:	(REGULATOR)	
Type:	CLEAN UP FUND - CASE CLOSURE			Submitted:		
	REVIEW SUMMARY REPORT (RSR)					
Title:					7562 FIRST RSR ADDL WORK APRIL 2019	
Title Link:					https://geotracker.waterboards.ca.gov/view_documents?global_id=T0603702871&enforcement_id=6399536	
Document Type:	Site Documents			Size :	32 KB	
Document Date:	3/22/2019*			Submitted By:	ARCADIS (CONTRACTOR)	
Type:	CORRESPONDENCE			Submitted:		
Title:					NOTICE TO AGENCY OF CHANGE IN CONTACT INFORMATION	
Title Link:					http://geotracker.waterboards.ca.gov/esi/uploads/geo_report/3254379510/T0603702871.PDF	
Document Type:	Monitoring Reports			Size :	7,824 KB	
Document Date:	1/11/2019*			Submitted By:	ARCADIS (CONTRACTOR)	
Type:	MONITORING REPORT - SEMI-ANNUALLY			Submitted:		
Title:					351816 4Q18 GWMR	
Title Link:					http://geotracker.waterboards.ca.gov/esi/uploads/geo_report/3132210791/T0603702871.PDF	
Document Type:	Monitoring Reports			Size :	5,864 KB	
Document Date:	7/11/2018*			Submitted By:	ARCADIS (CONTRACTOR)	
Type:	MONITORING REPORT - SEMI-ANNUALLY			Submitted:		
Title:					2Q18 SEMI ANNUAL STATUS REPORT	
Title Link:					http://geotracker.waterboards.ca.gov/esi/uploads/geo_report/2294447481/T0603702871.PDF	

<i>Map Key</i>	<i>Number of Records</i>	<i>Direction</i>	<i>Distance (mi/ft)</i>	<i>Elev/Diff (ft)</i>	<i>Site</i>	<i>DB</i>
Document Type:	Monitoring Reports			Size :	6,556 KB	
Document Date:	1/9/2018*			Submitted By:	ARCADIS (CONTRACTOR)	
Type:	MONITORING REPORT - SEMI-ANNUALLY			Submitted:		
Title:	4Q2017 SEMI-ANNUAL STATUS REPORT					
Title Link:	http://geotracker.waterboards.ca.gov/esi/uploads/geo_report/2892956674/T0603702871.PDF					
Document Type:	Site Documents			Size :	7,351 KB	
Document Date:	1/9/2018*			Submitted By:	ANTEA GROUP REIMBURSEMENT (CONTRACTOR)	
Type:	STATUS / PROGRESS REPORTS			Submitted:		
Title:	2018-01-09 SEMI-ANNUAL STATUS REPORT					
Title Link:	http://geotracker.waterboards.ca.gov/esi/uploads/geo_report/2002920329/T0603702871.PDF					
Document Type:	Monitoring Reports			Size :	6,745 KB	
Document Date:	7/13/2017*			Submitted By:	ARCADIS (CONTRACTOR)	
Type:	MONITORING REPORT - SEMI-ANNUALLY			Submitted:		
Title:	2Q17 SEMI-ANNUAL STATUS REPORT					
Title Link:	http://geotracker.waterboards.ca.gov/esi/uploads/geo_report/5876413702/T0603702871.PDF					
Document Type:	Monitoring Reports			Size :	7,969 KB	
Document Date:	1/9/2017			Submitted By:	ARCADIS (CONTRACTOR)	
Type:	MONITORING REPORT - SEMI-ANNUALLY			Submitted:		
Title:	351816 SEMI-ANNUAL STATUS REPORT					
Title Link:	http://geotracker.waterboards.ca.gov/esi/uploads/geo_report/5181939899/T0603702871.PDF					
Document Type:	Site Documents			Size :	24 KB	
Document Date:	7/15/2016*			Submitted By:	ARCADIS (CONTRACTOR)	
Type:	CORRESPONDENCE			Submitted:		
Title:	CHANGE IN PROJECT MANAGER NOTIFICATION					
Title Link:	http://geotracker.waterboards.ca.gov/esi/uploads/geo_report/8066389620/T0603702871.PDF					
Document Type:	Monitoring Reports			Size :	5,301 KB	
Document Date:	7/15/2016*			Submitted By:	ARCADIS (CONTRACTOR)	
Type:	MONITORING REPORT - SEMI-ANNUALLY			Submitted:		
Title:	351816 2Q16 GWMR FNL ALL					
Title Link:	http://geotracker.waterboards.ca.gov/esi/uploads/geo_report/8069307327/T0603702871.PDF					
Document Type:	Site Documents			Size :		
Document Date:	6/29/2016			Submitted By:	JIMMIE WOO (REGULATOR)	
Type:	STAFF LETTER			Submitted:		
Title:	APPROVE FEASIBILITY REMEDIAL PLAN					
Title Link:	https://geotracker.waterboards.ca.gov/view_documents?global_id=T0603702871&enforcement_id=6290065					
Document Type:	Site Documents			Size :	9,268 KB	
Document Date:	5/26/2016*			Submitted By:	AECOM (CONTRACTOR)	
Type:	OTHER REPORT / DOCUMENT			Submitted:		
Title:	REMEDIAL ACTION PLAN					
Title Link:	http://geotracker.waterboards.ca.gov/esi/uploads/geo_report/4965647101/T0603702871.PDF					
Document Type:	Site Documents			Size :		
Document Date:	5/26/2016			Submitted By:	JIMMIE WOO (REGULATOR)	
Type:	PILOT STUDY / TREATABILITY WORKPLAN			Submitted:		
Title:	UNKNOWN - REGULATOR RESPONSE					
Title Link:	https://geotracker.waterboards.ca.gov/view_documents?global_id=T0603702871&document_id=5886090					
Document Type:	Site Documents			Size :	8,642 KB	
Document Date:	5/26/2016*			Submitted By:	ANTEA GROUP REIMBURSEMENT (CONTRACTOR)	
Type:	REMEDIAL INVESTIGATION WORKPLAN			Submitted:		
Title:	2016-05-26 REMEDIAL ACTION PLAN					
Title Link:	http://geotracker.waterboards.ca.gov/esi/uploads/geo_report/9769326269/T0603702871.PDF					
Document Type:	Site Documents			Size :		
Document Date:	4/7/2016			Submitted By:	JIMMIE WOO (REGULATOR)	
Type:	STAFF LETTER			Submitted:		
Title:	REQUIRE REMEDIAL ACTION PLAN					
Title Link:	https://geotracker.waterboards.ca.gov/view_documents?global_id=T0603702871&enforcement_id=6281765					

Map Key	Number of Records	Direction	Distance (mi/ft)	Elev/Diff (ft)	Site	DB
Document Type:	Monitoring Reports			Size :	5,043 KB	
Document Date:	1/15/2016			Submitted By:	AECOM (CONTRACTOR)	
Type:	MONITORING REPORT - SEMI-ANNUALLY			Submitted:		
Title:	4Q15 GWM REPORT					
Title Link:	http://geotracker.waterboards.ca.gov/esi/uploads/geo_report/6883306920/T0603702871.PDF					
Document Type:	Site Documents			Size :	20 KB	
Document Date:	7/16/2015*			Submitted By:	AECOM (CONTRACTOR)	
Type:	CORRESPONDENCE			Submitted:		
Title:	351816 NOTIF CONSULTANT CHANGE_07152015					
Title Link:	http://geotracker.waterboards.ca.gov/esi/uploads/geo_report/8131583929/T0603702871.PDF					
Document Type:	Monitoring Reports			Size :	6,674 KB	
Document Date:	7/10/2015			Submitted By:	ARCADIS (CONTRACTOR)	
Type:	MONITORING REPORT - SEMI-ANNUALLY			Submitted:		
Title:	2Q2015 SEMI-ANNUAL STATUS REPORT					
Title Link:	http://geotracker.waterboards.ca.gov/esi/uploads/geo_report/7597971320/T0603702871.PDF					
Document Type:	Monitoring Reports			Size :	6,334 KB	
Document Date:	1/15/2015*			Submitted By:	ARCADIS (CONTRACTOR)	
Type:	MONITORING REPORT - SEMI-ANNUALLY			Submitted:		
Title:	4Q2014 SEMI-ANNUAL STATUS REPORT					
Title Link:	http://geotracker.waterboards.ca.gov/esi/uploads/geo_report/9146409511/T0603702871.PDF					
Document Type:	Monitoring Reports			Size :	1,561 KB	
Document Date:	1/15/2015*			Submitted By:	ARCADIS (CONTRACTOR)	
Type:	MONITORING REPORT - SEMI-ANNUALLY			Submitted:		
Title:	4Q2014 SEMI-ANNUAL IWP REPORT					
Title Link:	http://geotracker.waterboards.ca.gov/esi/uploads/geo_report/2830955266/T0603702871.PDF					
Document Type:	Site Documents			Size :	36 KB	
Document Date:	7/28/2014			Submitted By:	ARCADIS (CONTRACTOR)	
Type:	NOTICE OF INTENT			Submitted:		
Title:	IWP NOTICE OF INTENT TO TERMINATE					
Title Link:	http://geotracker.waterboards.ca.gov/esi/uploads/geo_report/8415818691/T0603702871.PDF					
Document Type:	Monitoring Reports			Size :	5,164 KB	
Document Date:	7/14/2014*			Submitted By:	ARCADIS (CONTRACTOR)	
Type:	MONITORING REPORT - SEMI-ANNUALLY			Submitted:		
Title:	2Q2014 SEMI-ANNUAL STATUS REPORT					
Title Link:	http://geotracker.waterboards.ca.gov/esi/uploads/geo_report/3850324511/T0603702871.PDF					
Document Type:	Monitoring Reports			Size :	1,845 KB	
Document Date:	7/8/2014*			Submitted By:	ARCADIS (CONTRACTOR)	
Type:	MONITORING REPORT - SEMI-ANNUALLY			Submitted:		
Title:	SEMI-ANNUAL INDUSTRIAL WASTEWATER SELF-MONITORING REPORT, FIRST AND SECOND QUARTERS 2014					
Title Link:	http://geotracker.waterboards.ca.gov/esi/uploads/geo_report/9003503024/T0603702871.PDF					
Document Type:	Site Documents			Size :	35 KB	
Document Date:	7/1/2014			Submitted By:	ARCADIS (CONTRACTOR)	
Type:	CORRESPONDENCE			Submitted:		
Title:	PROJECT MANAGEMENT OF CHANGE NOTICE					
Title Link:	http://geotracker.waterboards.ca.gov/esi/uploads/geo_report/1604941666/T0603702871.PDF					
Document Type:	Site Documents			Size :	20 KB	
Document Date:	3/7/2014*			Submitted By:	ARCADIS (CONTRACTOR)	
Type:	CORRESPONDENCE			Submitted:		
Title:	PROJECT MANAGEMENT OF CHANGE NOTICE					
Title Link:	http://geotracker.waterboards.ca.gov/esi/uploads/geo_report/6311577975/T0603702871.PDF					
Document Type:	Monitoring Reports			Size :	480 KB	
Document Date:	1/15/2014			Submitted By:	ARCADIS (CONTRACTOR)	
Type:	MONITORING REPORT - SEMI-ANNUALLY			Submitted:		
Title:	4Q2013 SEMI-ANNUAL IWP REPORT					
Title Link:	http://geotracker.waterboards.ca.gov/esi/uploads/geo_report/4703042209/T0603702871.PDF					
Document Type:	Monitoring Reports			Size :	6,344 KB	
Document Date:	1/13/2014			Submitted By:	ARCADIS (CONTRACTOR)	

Map Key	Number of Records	Direction	Distance (mi/ft)	Elev/Diff (ft)	Site	DB
Type:	MONITORING REPORT - SEMI-ANNUALLY		Submitted:			
Title:	4Q2013 SEMI-ANNUAL STATUS REPORT					
Title Link:	http://geotracker.waterboards.ca.gov/esi/uploads/geo_report/2713808178/T0603702871.PDF					
Document Type:	Monitoring Reports			Size :	7,222 KB	
Document Date:	7/12/2013*			Submitted By:	ARCADIS (CONTRACTOR)	
Type:	MONITORING REPORT - SEMI-ANNUALLY		Submitted:			
Title:	2Q2013 SEMI-ANNUAL STATUS REPORT					
Title Link:	http://geotracker.waterboards.ca.gov/esi/uploads/geo_report/1378623306/T0603702871.PDF					
Document Type:	Monitoring Reports			Size :	1,829 KB	
Document Date:	7/9/2013*			Submitted By:	ARCADIS (CONTRACTOR)	
Type:	MONITORING REPORT - SEMI-ANNUALLY		Submitted:			
Title:	2Q2013 SEMI-ANNUAL IWP REPORT					
Title Link:	http://geotracker.waterboards.ca.gov/esi/uploads/geo_report/4594224452/T0603702871.PDF					
Document Type:	Site Documents			Size :	32 KB	
Document Date:	2/15/2013*			Submitted By:	ARCADIS (CONTRACTOR)	
Type:	CORRESPONDENCE		Submitted:			
Title:	CHANGE OF CONSULTANT NOTIFICATION					
Title Link:	http://geotracker.waterboards.ca.gov/esi/uploads/geo_report/7183582365/T0603702871.PDF					
Document Type:	Monitoring Reports			Size :	6,626 KB	
Document Date:	1/8/2013*			Submitted By:	NATASHA STORNI (CONTRACTOR)	
Type:	MONITORING REPORT - SEMI-ANNUALLY		Submitted:			
Title:	2012 4TH QTR GWMR					
Title Link:	http://geotracker.waterboards.ca.gov/esi/uploads/geo_report/4751203417/T0603702871.PDF					
Document Type:	Monitoring Reports			Size :	6,626 KB	
Document Date:	1/8/2013*			Submitted By:	ANTEA GROUP REIMBURSEMENT (CONTRACTOR)	
Type:	MONITORING REPORT - QUARTERLY		Submitted:			
Title:	2013-01-08 SEMI-ANNUAL GROUNDWATER MONITORING REPORT					
Title Link:	http://geotracker.waterboards.ca.gov/esi/uploads/geo_report/5817217350/T0603702871.PDF					
Document Type:	Monitoring Reports			Size :	13,814 KB	
Document Date:	1/7/2013*			Submitted By:	ANTEA GROUP REIMBURSEMENT (CONTRACTOR)	
Type:	MONITORING REPORT - QUARTERLY		Submitted:			
Title:	2013-01-07 SEMI-ANNUAL INDUSTRIAL WASTEWATER SELF MONITORING REPORT					
Title Link:	http://geotracker.waterboards.ca.gov/esi/uploads/geo_report/1936789393/T0603702871.PDF					
Document Type:	Monitoring Reports			Size :	3,524 KB	
Document Date:	1/2/2013*			Submitted By:	NATASHA STORNI (CONTRACTOR)	
Type:	MONITORING REPORT - QUARTERLY		Submitted:			
Title:	351816_SITE 6082 4Q12 O&M RPT_01022013					
Title Link:	http://geotracker.waterboards.ca.gov/esi/uploads/geo_report/2167774260/T0603702871.PDF					
Document Type:	Site Documents			Size :	165 KB	
Document Date:	12/17/2012*			Submitted By:	NATASHA STORNI (CONTRACTOR)	
Type:	CORRESPONDENCE		Submitted:			
Title:	351816_SITE 6082 HFA PM CHANGE_12172012					
Title Link:	http://geotracker.waterboards.ca.gov/esi/uploads/geo_report/7415805876/T0603702871.PDF					
Document Type:	Site Documents			Size :	318 KB	
Document Date:	10/29/2012*			Submitted By:	NATASHA STORNI (CONTRACTOR)	
Type:	CORRESPONDENCE		Submitted:			
Title:	351816_SITE 6082 SYSTEM SHUTDOWN_10292012					
Title Link:	http://geotracker.waterboards.ca.gov/esi/uploads/geo_report/1367420256/T0603702871.PDF					
Document Type:	Monitoring Reports			Size :	5,371 KB	
Document Date:	10/12/2012*			Submitted By:	NATASHA STORNI (CONTRACTOR)	
Type:	MONITORING REPORT - QUARTERLY		Submitted:			
Title:	351816_SITE 6082 3Q12 OANDM RPT_10122012					
Title Link:	http://geotracker.waterboards.ca.gov/esi/uploads/geo_report/9484250903/T0603702871.PDF					
Document Type:	Monitoring Reports			Size :	5,301 KB	
Document Date:	9/18/2012*			Submitted By:	ES ENGINEERING SERVICES, LLC (CONTRACTOR)	

Map Key	Number of Records	Direction	Distance (mi/ft)	Elev/Diff (ft)	Site	DB
Type:		MONITORING REPORT - QUARTERLY			Submitted:	
Title:		351816 O&M-6082-3Q-12 09.18.2012				
Title Link:		http://geotracker.waterboards.ca.gov/esi/uploads/geo_report/1844756364/T0603702871.PDF				
Document Type:	Site Documents				Size :	1,484 KB
Document Date:	8/6/2012*				Submitted By:	NATASHA STORNI (CONTRACTOR)
Type:	CORRESPONDENCE				Submitted:	
Title:		351816_SITE 6082 FY 2011-2012 SURCHARGE STATEMENT_08062012				
Title Link:		http://geotracker.waterboards.ca.gov/esi/uploads/geo_report/3355376482/T0603702871.PDF				
Document Type:	Site Documents				Size :	498 KB
Document Date:	7/25/2012*				Submitted By:	ANTEA GROUP REIMBURSEMENT (CONTRACTOR)
Type:	OTHER REPORT / DOCUMENT				Submitted:	
Title:		2012-07-25 EFFLUENT FLOW METER CALIBRATION REPORT				
Title Link:		http://geotracker.waterboards.ca.gov/esi/uploads/geo_report/2676363468/T0603702871.PDF				
Document Type:	Monitoring Reports				Size :	4,808 KB
Document Date:	7/5/2012*				Submitted By:	NATASHA STORNI (CONTRACTOR)
Type:	MONITORING REPORT - QUARTERLY				Submitted:	
Title:		351816_SITE 6082 2Q12 O&M RPT_07052012				
Title Link:		http://geotracker.waterboards.ca.gov/esi/uploads/geo_report/4078002214/T0603702871.PDF				
Document Type:	Site Documents				Size :	713 KB
Document Date:	4/27/2012				Submitted By:	NATASHA STORNI (CONTRACTOR)
Type:	CORRESPONDENCE				Submitted:	
Title:		351816_SITE 6082 SCAQMD OPERATOR CHANGE_04272012				
Title Link:		http://geotracker.waterboards.ca.gov/esi/uploads/geo_report/7302876293/T0603702871.PDF				
Document Type:	Site Documents				Size :	785 KB
Document Date:	4/27/2012				Submitted By:	NATASHA STORNI (CONTRACTOR)
Type:	CORRESPONDENCE				Submitted:	
Title:		351816_SITE 6082 RP AND CONSULTANT CHANGE NOTIF_04272012				
Title Link:		http://geotracker.waterboards.ca.gov/esi/uploads/geo_report/5498685717/T0603702871.PDF				
Document Type:	Monitoring Reports				Size :	4,833 KB
Document Date:	4/23/2012				Submitted By:	STEVEN COLE (CONTRACTOR)
Type:	MONITORING REPORT - SEMI-ANNUALLY				Submitted:	
Title:		2012 FIRST SEMI-ANNUAL GROUNDWATER MONITORING REPORT: JAN. THROUGH JUNE 2012				
Title Link:		http://geotracker.waterboards.ca.gov/esi/uploads/geo_report/7133274853/T0603702871.PDF				
Document Type:	Monitoring Reports				Size :	2,389 KB
Document Date:	4/3/2012*				Submitted By:	ANTEA GROUP REIMBURSEMENT (CONTRACTOR)
Type:	MONITORING REPORT - QUARTERLY				Submitted:	
Title:		2012-04-03 1Q12 INDUSTRIAL WASTEWATER SELF MONITORING REPORT				
Title Link:		http://geotracker.waterboards.ca.gov/esi/uploads/geo_report/3800909638/T0603702871.PDF				
Document Type:	Monitoring Reports				Size :	4,133 KB
Document Date:	3/15/2012				Submitted By:	ES ENGINEERING SERVICES, LLC (CONTRACTOR)
Type:	MONITORING REPORT - QUARTERLY				Submitted:	
Title:		1Q12 O&M REPORT				
Title Link:		http://geotracker.waterboards.ca.gov/esi/uploads/geo_report/3327252984/T0603702871.PDF				
Document Type:	Site Documents				Size :	7,571 KB
Document Date:	2/10/2012*				Submitted By:	ANTEA GROUP REIMBURSEMENT (CONTRACTOR)
Type:	OTHER REPORT / DOCUMENT				Submitted:	
Title:		2012-02-10 RENEWAL APPLICATION FOR INDUSTRIAL WASTEWATER PERMIT				
Title Link:		http://geotracker.waterboards.ca.gov/esi/uploads/geo_report/6851538300/T0603702871.PDF				
Document Type:	Monitoring Reports				Size :	6,757 KB
Document Date:	1/5/2012*				Submitted By:	ANTEA GROUP REIMBURSEMENT (CONTRACTOR)
Type:	MONITORING REPORT - QUARTERLY				Submitted:	
Title:		2012-01-05 4Q11 INDUSTRIAL WASTEWATER SELF MONITORING REPORT				
Title Link:		http://geotracker.waterboards.ca.gov/esi/uploads/geo_report/1081935048/T0603702871.PDF				

Map Key	Number of Records	Direction	Distance (mi/ft)	Elev/Diff (ft)	Site	DB
Document Type:	Site Documents				Size : 8,309 KB	
Document Date:	12/15/2011				Submitted By: STEVEN COLE (CONTRACTOR)	
Type:	OPERATION AND MAINTENANCE PLAN/MONITORING REPORT				Submitted:	
Title:	20101223 - CONTR GOV - REG - 4Q10 O&M REPORT					
Title Link:	http://geotracker.waterboards.ca.gov/esi/uploads/geo_report/5259684264/T0603702871.PDF					
Document Type:	Monitoring Reports				Size : 1,712 KB	
Document Date:	10/6/2011*				Submitted By: ANTEA GROUP REIMBURSEMENT (CONTRACTOR)	
Type:	MONITORING REPORT - QUARTERLY				Submitted:	
Title:	2011-10-06 3Q11 INDUSTRIAL WASTEWATER SELF MONITORING REPORT					
Title Link:	http://geotracker.waterboards.ca.gov/esi/uploads/geo_report/8117067813/T0603702871.PDF					
Document Type:	Site Documents				Size : 7,382 KB	
Document Date:	9/15/2011*				Submitted By: ANTEA GROUP REIMBURSEMENT (CONTRACTOR)	
Type:	OPERATION AND MAINTENANCE PLAN/MONITORING REPORT				Submitted:	
Title:	2011-09-15 3Q11 VAPOR AND GW EXTRACTION AND TREATMENT SYSTEM O&M REPORT					
Title Link:	http://geotracker.waterboards.ca.gov/esi/uploads/geo_report/1902045130/T0603702871.PDF					
Document Type:	Site Documents				Size : 7,975 KB	
Document Date:	9/15/2011				Submitted By: STEVEN COLE (CONTRACTOR)	
Type:	OPERATION AND MAINTENANCE PLAN/MONITORING REPORT				Submitted:	
Title:	20100929 - CONTR GOV - REG - 3Q10 O&M REPORT					
Title Link:	http://geotracker.waterboards.ca.gov/esi/uploads/geo_report/4659394621/T0603702871.PDF					
Document Type:	Site Documents				Size :	
Document Date:	8/25/2011				Submitted By: GREG BISHOP (REGULATOR)	
Type:	PREPARATION OF RECORD FOR APPEAL/REFERRAL/PETITION				Submitted:	
Title:	RESPONSE TO OCC REQUEST FOR INFORMATION					
Title Link:	https://geotracker.waterboards.ca.gov/view_documents?global_id=T0603702871&enforcement_id=6097251					
Document Type:	Site Documents				Size :	
Document Date:	7/21/2011				Submitted By: JIMMIE WOO (REGULATOR)	
Type:	13267 REQUIREMENT				Submitted:	
Title:	WORKPLAN APPROVAL					
Title Link:	https://geotracker.waterboards.ca.gov/view_documents?global_id=T0603702871&enforcement_id=6093331					
Document Type:	Monitoring Reports				Size : 32 KB	
Document Date:	7/12/2011				Submitted By: STEVEN COLE (CONTRACTOR)	
Type:	MONITORING REPORT - SEMI-ANNUALLY				Submitted:	
Title:	SEMI-ANNUAL STATUS REPORT - FIRST SEMESTER 2011					
Title Link:	http://geotracker.waterboards.ca.gov/esi/uploads/geo_report/6303723931/T0603702871.PDF					
Document Type:	Monitoring Reports				Size : 2,053 KB	
Document Date:	7/6/2011*				Submitted By: ANTEA GROUP REIMBURSEMENT (CONTRACTOR)	
Type:	MONITORING REPORT - QUARTERLY				Submitted:	
Title:	2011-07-06 2Q11 INDUSTRIAL WASTEWATER SELF MONITORING REPORT					
Title Link:	http://geotracker.waterboards.ca.gov/esi/uploads/geo_report/4509863078/T0603702871.PDF					
Document Type:	Site Documents				Size : 7,250 KB	
Document Date:	6/20/2011*				Submitted By: ANTEA GROUP REIMBURSEMENT (CONTRACTOR)	
Type:	OPERATION AND MAINTENANCE PLAN/MONITORING REPORT				Submitted:	
Title:	2011-06-20 2Q11 VAPOR AND GW EXTRACTION AND TREATMENT SYSTEM O&M REPORT					
Title Link:	http://geotracker.waterboards.ca.gov/esi/uploads/geo_report/1717171728/T0603702871.PDF					
Document Type:	Site Documents				Size : 7,250 KB	
Document Date:	6/20/2011				Submitted By: STEVEN COLE (CONTRACTOR)	
Type:	OPERATION AND MAINTENANCE PLAN/MONITORING REPORT				Submitted:	
Title:	2ND QUARTER 2011 VAPOR AND GROUNDWATER EXTRACTION AND TREATMENT SYSTEM O&M REPORT					
Title Link:	http://geotracker.waterboards.ca.gov/esi/uploads/geo_report/3519724547/T0603702871.PDF					

Map Key	Number of Records	Direction	Distance (mi/ft)	Elev/Diff (ft)	Site	DB
Document Type:	Monitoring Reports			Size :	3,956 KB	
Document Date:	6/17/2011			Submitted By:	STEVEN COLE (CONTRACTOR)	
Type:	MONITORING REPORT - QUARTERLY			Submitted:		
Title:	GROUNDWATER MONITORING REPORT APRIL THROUGH JUNE 2011					
Title Link:	http://geotracker.waterboards.ca.gov/esi/uploads/geo_report/2988260924/T0603702871.PDF					
Document Type:	Site Documents			Size :	5,874 KB	
Document Date:	6/10/2011*			Submitted By:	NATASHA STORNI (CONTRACTOR)	
Type:	SITE INVESTIGATION WORKPLAN			Submitted:		
Title:	351816_WORK PLAN_FNL_06092011					
Title Link:	http://geotracker.waterboards.ca.gov/esi/uploads/geo_report/3185804009/T0603702871.PDF					
Document Type:	Site Documents			Size :		
Document Date:	6/8/2011			Submitted By:	JIMMIE WOO (REGULATOR)	
Type:	13267 REQUIREMENT			Submitted:		
Title:	EXTENSION					
Title Link:	https://geotracker.waterboards.ca.gov/view_documents?global_id=T0603702871&enforcement_id=6089041					
Document Type:	Site Documents			Size :	51 KB	
Document Date:	6/3/2011*			Submitted By:	TRC IRVINE (CONTRACTOR)	
Type:	CORRESPONDENCE			Submitted:		
Title:	NOTICE OF CHANGE IN ENVIRONMENTAL MANAGEMENT					
Title Link:	http://geotracker.waterboards.ca.gov/esi/uploads/geo_report/5927651941/T0603702871.PDF					
Document Type:	Site Documents			Size :	1,208 KB	
Document Date:	5/23/2011			Submitted By:	STEVEN COLE (CONTRACTOR)	
Type:	OTHER REPORT / DOCUMENT			Submitted:		
Title:	2011-05-19 DPE SUMMARY REPORT AOC 1536					
Title Link:	http://geotracker.waterboards.ca.gov/esi/uploads/geo_report/1285664379/T0603702871.PDF					
Document Type:	Site Documents			Size :	1,208 KB	
Document Date:	5/19/2011*			Submitted By:	ANTEA GROUP REIMBURSEMENT (CONTRACTOR)	
Type:	SITE INVESTIGATION			Submitted:		
Title:	2011-05-19 DUAL PHASE EXTRACTION EVENT SUMMARY REPORT					
Title Link:	http://geotracker.waterboards.ca.gov/esi/uploads/geo_report/5872475683/T0603702871.PDF					
Document Type:	Site Documents			Size :		
Document Date:	4/26/2011			Submitted By:	JIMMIE WOO (REGULATOR)	
Type:	13267 REQUIREMENT			Submitted:		
Title:	DOMINGUEZ CHANNEL 13267 ORDER					
Title Link:	https://geotracker.waterboards.ca.gov/view_documents?global_id=T0603702871&enforcement_id=6085254					
Document Type:	Monitoring Reports			Size :	7,039 KB	
Document Date:	4/7/2011*			Submitted By:	ANTEA GROUP REIMBURSEMENT (CONTRACTOR)	
Type:	MONITORING REPORT - QUARTERLY			Submitted:		
Title:	2011-04-07 1Q11 INDUSTRIAL WASTEWATER SELF MONITORING REPORT					
Title Link:	http://geotracker.waterboards.ca.gov/esi/uploads/geo_report/3572845697/T0603702871.PDF					
Document Type:	Monitoring Reports			Size :	8,268 KB	
Document Date:	3/15/2011			Submitted By:	ES ENGINEERING SERVICES, LLC (CONTRACTOR)	
Type:	MONITORING REPORT - QUARTERLY			Submitted:		
Title:	1Q11 O&M REPORT					
Title Link:	http://geotracker.waterboards.ca.gov/esi/uploads/geo_report/7459897637/T0603702871.PDF					
Document Type:	Site Documents			Size :	8,268 KB	
Document Date:	3/15/2011			Submitted By:	STEVEN COLE (CONTRACTOR)	
Type:	OPERATION AND MAINTENANCE PLAN/MONITORING REPORT			Submitted:		
Title:	FIRST QUARTER 2011 VAPOR AND GROUNDWATER EXTRACTION AND TREATMENT SYSTEM O&M REPORT					
Title Link:	http://geotracker.waterboards.ca.gov/esi/uploads/geo_report/9588361382/T0603702871.PDF					
Document Type:	Monitoring Reports			Size :	7,397 KB	
Document Date:	2/18/2011*			Submitted By:	ANTEA GROUP REIMBURSEMENT (CONTRACTOR)	

Map Key	Number of Records	Direction	Distance (mi/ft)	Elev/Diff (ft)	Site	DB
Type:	MONITORING REPORT - QUARTERLY		Submitted:			
Title:	2011-02-18 4Q10 INDUSTRIAL WASTEWATER SELF MONITORING REPORT					
Title Link:	http://geotracker.waterboards.ca.gov/esi/uploads/geo_report/9342829823/T0603702871.PDF					
Document Type:	Monitoring Reports			Size :	98 KB	
Document Date:	1/15/2011			Submitted By:	STEVEN COLE (CONTRACTOR)	
Type:	MONITORING REPORT - QUARTERLY		Submitted:			
Title:	2011-01-15 4TH QUARTER 2010 QSR AOC 1536					
Title Link:	http://geotracker.waterboards.ca.gov/esi/uploads/geo_report/3647439539/T0603702871.PDF					
Document Type:	Site Documents			Size :	98 KB	
Document Date:	1/15/2011*			Submitted By:	ANTEA GROUP REIMBURSEMENT (CONTRACTOR)	
Type:	STATUS / PROGRESS REPORTS		Submitted:			
Title:	2011-01-15 SEMI-ANNUAL STATUS REPORT					
Title Link:	http://geotracker.waterboards.ca.gov/esi/uploads/geo_report/9827004492/T0603702871.PDF					
Document Type:	Monitoring Reports			Size :	6,895 KB	
Document Date:	1/5/2011*			Submitted By:	ANTEA GROUP REIMBURSEMENT (CONTRACTOR)	
Type:	MONITORING REPORT - QUARTERLY		Submitted:			
Title:	2011-01-05 4Q10 INDUSTRIAL WASTEWATER SELF MONITORING REPORT					
Title Link:	http://geotracker.waterboards.ca.gov/esi/uploads/geo_report/9604422450/T0603702871.PDF					
Document Type:	Monitoring Reports			Size :	9,452 KB	
Document Date:	1/4/2011			Submitted By:	STEVEN COLE (CONTRACTOR)	
Type:	MONITORING REPORT - QUARTERLY		Submitted:			
Title:	20110104 MNTRG-TRC-6082 4Q10 QMR					
Title Link:	http://geotracker.waterboards.ca.gov/esi/uploads/geo_report/1264161109/T0603702871.PDF					
Document Type:	Monitoring Reports			Size :	8,309 KB	
Document Date:	12/15/2010*			Submitted By:	ES ENGINEERING SERVICES, LLC (CONTRACTOR)	
Type:	MONITORING REPORT - QUARTERLY		Submitted:			
Title:	4Q10 O&M REPORT					
Title Link:	http://geotracker.waterboards.ca.gov/esi/uploads/geo_report/2813577234/T0603702871.PDF					
Document Type:	Monitoring Reports			Size :	6,797 KB	
Document Date:	10/6/2010*			Submitted By:	ANTEA GROUP REIMBURSEMENT (CONTRACTOR)	
Type:	MONITORING REPORT - QUARTERLY		Submitted:			
Title:	2010-10-06 3Q10 INDUSTRIAL WASTEWATER SELF MONITORING REPORT					
Title Link:	http://geotracker.waterboards.ca.gov/esi/uploads/geo_report/8225145816/T0603702871.PDF					
Document Type:	Monitoring Reports			Size :	7,975 KB	
Document Date:	9/15/2010*			Submitted By:	ES ENGINEERING SERVICES, LLC (CONTRACTOR)	
Type:	MONITORING REPORT - QUARTERLY		Submitted:			
Title:	3Q10 O&M REPORT					
Title Link:	http://geotracker.waterboards.ca.gov/esi/uploads/geo_report/9975015223/T0603702871.PDF					
Document Type:	Monitoring Reports			Size :	91 KB	
Document Date:	7/13/2010*			Submitted By:	ANTEA GROUP REIMBURSEMENT (CONTRACTOR)	
Type:	MONITORING REPORT - SEMI-ANNUALLY		Submitted:			
Title:	2010-07-13 SEMI-ANNUAL STATUS REPORT					
Title Link:	http://geotracker.waterboards.ca.gov/esi/uploads/geo_report/4230048060/T0603702871.PDF					
Document Type:	Monitoring Reports			Size :	91 KB	
Document Date:	7/13/2010*			Submitted By:	STEVEN COLE (CONTRACTOR)	
Type:	MONITORING REPORT - QUARTERLY		Submitted:			
Title:	2010-07-13 2ND QUARTER 2010 QSR AOC 1536					
Title Link:	http://geotracker.waterboards.ca.gov/esi/uploads/geo_report/5438050627/T0603702871.PDF					
Document Type:	Monitoring Reports			Size :	20,156 KB	
Document Date:	7/7/2010*			Submitted By:	ANTEA GROUP REIMBURSEMENT (CONTRACTOR)	
Type:	MONITORING REPORT - QUARTERLY		Submitted:			
Title:	2010-07-07 2Q10 INDUSTRIAL WASTEWATER SELF MONITORING REPORT					

Map Key	Number of Records	Direction	Distance (mi/ft)	Elev/Diff (ft)	Site	DB
Title Link:					http://geotracker.waterboards.ca.gov/esi/uploads/geo_report/8254671573/T0603702871.PDF	
Document Type:	Site Documents			Size :	21,652 KB	
Document Date:	6/15/2010*			Submitted By:	STEVEN COLE (CONTRACTOR)	
Type:	OPERATION AND MAINTENANCE PLAN/MONITORING REPORT			Submitted:		
Title:	20100629 - CONTR GOV -REG - 2Q10 O&M REPORT					
Title Link:					http://geotracker.waterboards.ca.gov/esi/uploads/geo_report/7087393522/T0603702871.PDF	
Document Type:	Monitoring Reports			Size :	21,652 KB	
Document Date:	6/15/2010*			Submitted By:	ES ENGINEERING SERVICES, LLC (CONTRACTOR)	
Type:	MONITORING REPORT - QUARTERLY			Submitted:		
Title:	2Q10 O&M REPORT					
Title Link:					http://geotracker.waterboards.ca.gov/esi/uploads/geo_report/3154084205/T0603702871.PDF	
Document Type:	Monitoring Reports			Size :	4,042 KB	
Document Date:	6/14/2010*			Submitted By:	STEVEN COLE (CONTRACTOR)	
Type:	MONITORING REPORT - QUARTERLY			Submitted:		
Title:	20100614 MNTRG-TRC-6082 2Q10 QMR					
Title Link:					http://geotracker.waterboards.ca.gov/esi/uploads/geo_report/2989355802/T0603702871.PDF	
Document Type:	Monitoring Reports			Size :	4,042 KB	
Document Date:	6/14/2010*			Submitted By:	ANTEA GROUP REIMBURSEMENT (CONTRACTOR)	
Type:	MONITORING REPORT - SEMI-ANNUALLY			Submitted:		
Title:	2010-06-14 SEMI-ANNUAL MONITORING REPORT					
Title Link:					http://geotracker.waterboards.ca.gov/esi/uploads/geo_report/5840918421/T0603702871.PDF	
Document Type:	Monitoring Reports			Size :	15,854 KB	
Document Date:	4/5/2010*			Submitted By:	ANTEA GROUP REIMBURSEMENT (CONTRACTOR)	
Type:	MONITORING REPORT - QUARTERLY			Submitted:		
Title:	2010-04-05 1Q10 INDUSTRIAL WASTEWATER SELF MONITORING REPORT					
Title Link:					http://geotracker.waterboards.ca.gov/esi/uploads/geo_report/8956612646/T0603702871.PDF	
Document Type:	Monitoring Reports			Size :	20,518 KB	
Document Date:	3/15/2010*			Submitted By:	ES ENGINEERING SERVICES, LLC (CONTRACTOR)	
Type:	MONITORING REPORT - QUARTERLY			Submitted:		
Title:	1Q10 O&M REPORT					
Title Link:					http://geotracker.waterboards.ca.gov/esi/uploads/geo_report/2089143157/T0603702871.PDF	
Document Type:	Site Documents			Size :	20,518 KB	
Document Date:	3/15/2010*			Submitted By:	STEVEN COLE (CONTRACTOR)	
Type:	OPERATION AND MAINTENANCE PLAN/MONITORING REPORT			Submitted:		
Title:	20100323 - CONTR GOV - REG - 1Q10 O&M REPORT					
Title Link:					http://geotracker.waterboards.ca.gov/esi/uploads/geo_report/6505396544/T0603702871.PDF	
Document Type:	Monitoring Reports			Size :	86 KB	
Document Date:	1/15/2010*			Submitted By:	STEVEN COLE (CONTRACTOR)	
Type:	MONITORING REPORT - QUARTERLY			Submitted:		
Title:	4TH QUARTER 2009 QSR AOC 1536					
Title Link:					http://geotracker.waterboards.ca.gov/esi/uploads/geo_report/1987344205/T0603702871.PDF	
Document Type:	Monitoring Reports			Size :	86 KB	
Document Date:	1/15/2010*			Submitted By:	ANTEA GROUP REIMBURSEMENT (CONTRACTOR)	
Type:	MONITORING REPORT - SEMI-ANNUALLY			Submitted:		
Title:	2010-01-15 4Q10 SEMI-ANNUAL STATUS REPORT					
Title Link:					http://geotracker.waterboards.ca.gov/esi/uploads/geo_report/4106096744/T0603702871.PDF	
Document Type:	Monitoring Reports			Size :	5,988 KB	
Document Date:	12/23/2009*			Submitted By:	ES ENGINEERING SERVICES, LLC (CONTRACTOR)	
Type:	MONITORING REPORT - QUARTERLY			Submitted:		
Title:	4Q09 O&M REPORT PART 1 OF 2					
Title Link:					http://geotracker.waterboards.ca.gov/esi/uploads/geo_report/3682946622/T0603702871.PDF	

Map Key	Number of Records	Direction	Distance (mi/ft)	Elev/Diff (ft)	Site	DB
Document Type:	Monitoring Reports				Size : 15,320 KB	
Document Date:	12/23/2009*				Submitted By: ES ENGINEERING SERVICES, LLC (CONTRACTOR)	
Type:	MONITORING REPORT - QUARTERLY				Submitted:	
Title:	4Q09 O&M REPORT PART 2 OF 2					
Title Link:	http://geotracker.waterboards.ca.gov/esi/uploads/geo_report/4268777012/T0603702871.PDF					
Document Type:	Site Documents				Size : 21,308 KB	
Document Date:	12/15/2009*				Submitted By: STEVEN COLE (CONTRACTOR)	
Type:	OPERATION AND MAINTENANCE PLAN/MONITORING REPORT				Submitted:	
Title:	4Q09 O&M REPORT					
Title Link:	http://geotracker.waterboards.ca.gov/esi/uploads/geo_report/4841650724/T0603702871.PDF					
Document Type:	Site Documents				Size : 21,308 KB	
Document Date:	12/15/2009*				Submitted By: ANTEA GROUP REIMBURSEMENT (CONTRACTOR)	
Type:	OPERATION AND MAINTENANCE PLAN/MONITORING REPORT				Submitted:	
Title:	2009-12-15 4Q09 VAPOR AND GW EXTRACTION AND TREATMENT SYSTEM O&M REPORT					
Title Link:	http://geotracker.waterboards.ca.gov/esi/uploads/geo_report/4824209392/T0603702871.PDF					
Document Type:	Monitoring Reports				Size : 5,521 KB	
Document Date:	12/1/2009*				Submitted By: STEVEN COLE (CONTRACTOR)	
Type:	MONITORING REPORT - QUARTERLY				Submitted:	
Title:	6082 4Q09 QMR-TRC					
Title Link:	http://geotracker.waterboards.ca.gov/esi/uploads/geo_report/5674989998/T0603702871.PDF					
Document Type:	Monitoring Reports				Size : 20,438 KB	
Document Date:	10/2/2009*				Submitted By: ANTEA GROUP REIMBURSEMENT (CONTRACTOR)	
Type:	MONITORING REPORT - QUARTERLY				Submitted:	
Title:	2009-10-02 3Q09 INDUSTRIAL WASTEWATER SELF MONITORING REPORT					
Title Link:	http://geotracker.waterboards.ca.gov/esi/uploads/geo_report/8674898624/T0603702871.PDF					
Document Type:	Monitoring Reports				Size : 14,526 KB	
Document Date:	10/1/2009*				Submitted By: ES ENGINEERING SERVICES, LLC (CONTRACTOR)	
Type:	MONITORING REPORT - QUARTERLY				Submitted:	
Title:	3Q09 O&M REPORT PT 2					
Title Link:	http://geotracker.waterboards.ca.gov/esi/uploads/geo_report/8987066984/T0603702871.PDF					
Document Type:	Monitoring Reports				Size : 7,121 KB	
Document Date:	10/1/2009*				Submitted By: ES ENGINEERING SERVICES, LLC (CONTRACTOR)	
Type:	MONITORING REPORT - QUARTERLY				Submitted:	
Title:	3Q09 O&M REPORT PT 1					
Title Link:	http://geotracker.waterboards.ca.gov/esi/uploads/geo_report/3543230354/T0603702871.PDF					
Document Type:	Site Documents				Size : 21,648 KB	
Document Date:	9/15/2009*				Submitted By: STEVEN COLE (CONTRACTOR)	
Type:	OPERATION AND MAINTENANCE PLAN/MONITORING REPORT				Submitted:	
Title:	6082 THIRD QUARTER O&M 09					
Title Link:	http://geotracker.waterboards.ca.gov/esi/uploads/geo_report/7605103850/T0603702871.PDF					
Document Type:	Site Documents				Size : 5,122 KB	
Document Date:	7/23/2009*				Submitted By: STEVEN COLE (CONTRACTOR)	
Type:	WELL INSTALLATION REPORT				Submitted:	
Title:	2009-02-23 GROUNDWATER WELL INSTALL REPORT AOC 1536					
Title Link:	http://geotracker.waterboards.ca.gov/esi/uploads/geo_report/5592043220/T0603702871.PDF					
Document Type:	Monitoring Reports				Size : 6,102 KB	
Document Date:	7/14/2009*				Submitted By: ES ENGINEERING SERVICES, LLC (CONTRACTOR)	
Type:	MONITORING REPORT - QUARTERLY				Submitted:	
Title:	2Q09 O&M REPORT PART 1 OF 2					
Title Link:	http://geotracker.waterboards.ca.gov/esi/uploads/geo_report/3799386143/T0603702871.PDF					

Map Key	Number of Records	Direction	Distance (mi/ft)	Elev/Diff (ft)	Site	DB
Document Type:	Monitoring Reports				Size :	13,168 KB
Document Date:	7/14/2009*				Submitted By:	ES ENGINEERING SERVICES, LLC (CONTRACTOR)
Type:	MONITORING REPORT - QUARTERLY				Submitted:	
Title:	2Q09 O&M REPORT PART 2 OF 2					
Title Link:	http://geotracker.waterboards.ca.gov/esi/uploads/geo_report/7275173366/T0603702871.PDF					
Document Type:	Monitoring Reports				Size :	86 KB
Document Date:	7/13/2009*				Submitted By:	ANTEA GROUP REIMBURSEMENT (CONTRACTOR)
Type:	MONITORING REPORT - QUARTERLY				Submitted:	
Title:	2009-07-13 2Q09 QUARTERLY STATUS REPORT					
Title Link:	http://geotracker.waterboards.ca.gov/esi/uploads/geo_report/8550915658/T0603702871.PDF					
Document Type:	Monitoring Reports				Size :	17,299 KB
Document Date:	7/6/2009*				Submitted By:	ANTEA GROUP REIMBURSEMENT (CONTRACTOR)
Type:	MONITORING REPORT - QUARTERLY				Submitted:	
Title:	2009-07-06 2Q09 INDUSTRIAL WASTEWATER SELF MONITORING REPORT					
Title Link:	http://geotracker.waterboards.ca.gov/esi/uploads/geo_report/9536499261/T0603702871.PDF					
Document Type:	Monitoring Reports				Size :	5,831 KB
Document Date:	6/17/2009*				Submitted By:	TRC IRVINE (CONTRACTOR)
Type:	MONITORING REPORT - QUARTERLY				Submitted:	
Title:	2Q09 QMR					
Title Link:	http://geotracker.waterboards.ca.gov/esi/uploads/geo_report/7519018888/T0603702871.PDF					
Document Type:	Site Documents				Size :	
Document Date:	6/15/2009				Submitted By:	(REGULATOR)
Type:	STAFF LETTER				Submitted:	
Title:	UNKNOWN					
Title Link:	https://geotracker.waterboards.ca.gov/view_documents?global_id=T0603702871&enforcement_id=6022211					
Document Type:	Monitoring Reports				Size :	8,615 KB
Document Date:	5/12/2009*				Submitted By:	ES ENGINEERING SERVICES, LLC (CONTRACTOR)
Type:	MONITORING REPORT - QUARTERLY				Submitted:	
Title:	1Q SMR 09 (PART B)					
Title Link:	http://geotracker.waterboards.ca.gov/esi/uploads/geo_report/6184592008/T0603702871.PDF					
Document Type:	Monitoring Reports				Size :	8,802 KB
Document Date:	5/12/2009*				Submitted By:	ES ENGINEERING SERVICES, LLC (CONTRACTOR)
Type:	MONITORING REPORT - QUARTERLY				Submitted:	
Title:	1Q SMR 09 (PART A)					
Title Link:	http://geotracker.waterboards.ca.gov/esi/uploads/geo_report/7137287974/T0603702871.PDF					
Document Type:	Monitoring Reports				Size :	7,847 KB
Document Date:	4/15/2009*				Submitted By:	ES ENGINEERING SERVICES, LLC (CONTRACTOR)
Type:	MONITORING REPORT - QUARTERLY				Submitted:	
Title:	4Q08 SMR PT 2 OF 2					
Title Link:	http://geotracker.waterboards.ca.gov/esi/uploads/geo_report/9324173450/T0603702871.PDF					
Document Type:	Monitoring Reports				Size :	8,903 KB
Document Date:	4/15/2009*				Submitted By:	ES ENGINEERING SERVICES, LLC (CONTRACTOR)
Type:	MONITORING REPORT - QUARTERLY				Submitted:	
Title:	4Q08 SMR PT 1 OF 2					
Title Link:	http://geotracker.waterboards.ca.gov/esi/uploads/geo_report/1682713389/T0603702871.PDF					
Document Type:	Monitoring Reports				Size :	3,640 KB
Document Date:	4/15/2009*				Submitted By:	ES ENGINEERING SERVICES, LLC (CONTRACTOR)
Type:	MONITORING REPORT - QUARTERLY				Submitted:	
Title:	1Q O&M 09					
Title Link:	http://geotracker.waterboards.ca.gov/esi/uploads/geo_report/5839922249/T0603702871.PDF					

Map Key	Number of Records	Direction	Distance (mi/ft)	Elev/Diff (ft)	Site	DB
Document Type:	Monitoring Reports				Size : 85 KB	
Document Date:	4/13/2009*				Submitted By: STEVEN COLE (CONTRACTOR)	
Type:	MONITORING REPORT - QUARTERLY				Submitted:	
Title:	1Q09 QSR CARSON 6082					
Title Link:	http://geotracker.waterboards.ca.gov/esi/uploads/geo_report/3885803699/T0603702871.PDF					
Document Type:	Site Documents				Size : 3,718 KB	
Document Date:	4/13/2009*				Submitted By: ANTEA GROUP REIMBURSEMENT (CONTRACTOR)	
Type:	OTHER REPORT / DOCUMENT				Submitted:	
Title:	2009-04-13 OFF-SITE SOURCE INFORMATION SUMMARY					
Title Link:	http://geotracker.waterboards.ca.gov/esi/uploads/geo_report/5832605183/T0603702871.PDF					
Document Type:	Monitoring Reports				Size : 17,413 KB	
Document Date:	4/7/2009*				Submitted By: ANTEA GROUP REIMBURSEMENT (CONTRACTOR)	
Type:	MONITORING REPORT - QUARTERLY				Submitted:	
Title:	2009-04-07 1Q09 INDUSTRIAL WASTEWATER SELF MONITORING REPORT					
Title Link:	http://geotracker.waterboards.ca.gov/esi/uploads/geo_report/7162649333/T0603702871.PDF					
Document Type:	Monitoring Reports				Size : 4,888 KB	
Document Date:	4/2/2009*				Submitted By: TRC IRVINE (CONTRACTOR)	
Type:	MONITORING REPORT - QUARTERLY				Submitted:	
Title:	1Q09 QMR					
Title Link:	http://geotracker.waterboards.ca.gov/esi/uploads/geo_report/7164324104/T0603702871.PDF					
Document Type:	Site Documents				Size : 3,334 KB	
Document Date:	3/23/2009*				Submitted By: ANTEA GROUP REIMBURSEMENT (CONTRACTOR)	
Type:	OTHER REPORT / DOCUMENT				Submitted:	
Title:	2009-03-23 TECHNICAL SITE EVALUATION					
Title Link:	http://geotracker.waterboards.ca.gov/esi/uploads/geo_report/6280096888/T0603702871.PDF					
Document Type:	Site Documents				Size : 5,122 KB	
Document Date:	2/23/2009*				Submitted By: ANTEA GROUP REIMBURSEMENT (CONTRACTOR)	
Type:	WELL INSTALLATION REPORT				Submitted:	
Title:	2009-02-23 GROUNDWATER WELL INSTALLATION REPORT					
Title Link:	http://geotracker.waterboards.ca.gov/esi/uploads/geo_report/7375453114/T0603702871.PDF					
Document Type:	Monitoring Reports				Size : 85 KB	
Document Date:	1/14/2009*				Submitted By: STEVEN COLE (CONTRACTOR)	
Type:	MONITORING REPORT - QUARTERLY				Submitted:	
Title:	4Q08 QSR CARSON 6082					
Title Link:	http://geotracker.waterboards.ca.gov/esi/uploads/geo_report/4107452869/T0603702871.PDF					
Document Type:	Monitoring Reports				Size : 16,752 KB	
Document Date:	1/5/2009*				Submitted By: ANTEA GROUP REIMBURSEMENT (CONTRACTOR)	
Type:	MONITORING REPORT - QUARTERLY				Submitted:	
Title:	2009-01-05 4Q08 INDUSTRIAL WATERWATER SELF MONITORING REPORT					
Title Link:	http://geotracker.waterboards.ca.gov/esi/uploads/geo_report/9435479223/T0603702871.PDF					
Document Type:	Monitoring Reports				Size : 3,472 KB	
Document Date:	12/30/2008				Submitted By: ES ENGINEERING SERVICES, LLC (CONTRACTOR)	
Type:	MONITORING REPORT - QUARTERLY				Submitted:	
Title:	4Q08 O&M REPORT					
Title Link:	http://geotracker.waterboards.ca.gov/esi/uploads/geo_report/3526550769/T0603702871.PDF					
Document Type:	Monitoring Reports				Size : 6,360 KB	
Document Date:	12/2/2008				Submitted By: TRC IRVINE (CONTRACTOR)	
Type:	MONITORING REPORT - QUARTERLY				Submitted:	
Title:	4Q08 QMR					
Title Link:	http://geotracker.waterboards.ca.gov/esi/uploads/geo_report/5045647740/T0603702871.PDF					
Document Type:	Site Documents				Size :	
Document Date:	10/29/2008				Submitted By: (REGULATOR)	
Type:	STAFF LETTER				Submitted:	

Map Key	Number of Records	Direction	Distance (mi/ft)	Elev/Diff (ft)	Site	DB
Title:					WORKPLAN APPROVAL	
Title Link:					https://geotracker.waterboards.ca.gov/view_documents?global_id=T0603702871&enforcement_id=5992198	
Document Type:	Site Documents			Size :	12,174 KB	
Document Date:	10/15/2008			Submitted By:	STEVEN COLE (CONTRACTOR)	
Type:	SITE CONCEPTUAL MODEL			Submitted:		
Title:	3Q08 SCMU CARSON 5378					
Title Link:					http://geotracker.waterboards.ca.gov/esi/uploads/geo_report/4828106105/T0603702871.PDF	
Document Type:	Monitoring Reports			Size :	10,062 KB	
Document Date:	10/14/2008			Submitted By:	ES ENGINEERING SERVICES, LLC (CONTRACTOR)	
Type:	MONITORING REPORT - QUARTERLY			Submitted:		
Title:	3Q08 IWW SMR PART 1 OF 2					
Title Link:					http://geotracker.waterboards.ca.gov/esi/uploads/geo_report/7413044810/T0603702871.PDF	
Document Type:	Monitoring Reports			Size :	9,123 KB	
Document Date:	10/14/2008			Submitted By:	ES ENGINEERING SERVICES, LLC (CONTRACTOR)	
Type:	MONITORING REPORT - QUARTERLY			Submitted:		
Title:	3Q08 IWW SMR PART 2 OF 2					
Title Link:					http://geotracker.waterboards.ca.gov/esi/uploads/geo_report/9349666774/T0603702871.PDF	
Document Type:	Monitoring Reports			Size :	84 KB	
Document Date:	10/13/2008			Submitted By:	STEVEN COLE (CONTRACTOR)	
Type:	MONITORING REPORT - QUARTERLY			Submitted:		
Title:	3Q08 QSR CARSON 6082					
Title Link:					http://geotracker.waterboards.ca.gov/esi/uploads/geo_report/3936615467/T0603702871.PDF	
Document Type:	Monitoring Reports			Size :	3,313 KB	
Document Date:	9/29/2008			Submitted By:	ES ENGINEERING SERVICES, LLC (CONTRACTOR)	
Type:	MONITORING REPORT - QUARTERLY			Submitted:		
Title:	3Q08 O&M REPORT					
Title Link:					http://geotracker.waterboards.ca.gov/esi/uploads/geo_report/4703548610/T0603702871.PDF	
Document Type:	Site Documents			Size :	3,313 KB	
Document Date:	9/15/2008*			Submitted By:	ANTEA GROUP REIMBURSEMENT (CONTRACTOR)	
Type:	OPERATION AND MAINTENANCE PLAN/MONITORING REPORT			Submitted:		
Title:	2008-09-15 2Q08 VAPOR EXTRACTION AND GW TREATMENT SYSTEM O&M REPORT					
Title Link:					http://geotracker.waterboards.ca.gov/esi/uploads/geo_report/1641825795/T0603702871.PDF	
Document Type:	Site Documents			Size :	2,591 KB	
Document Date:	9/12/2008			Submitted By:	STEVEN COLE (CONTRACTOR)	
Type:	SOIL AND WATER INVESTIGATION REPORT			Submitted:		
Title:	20080912 CARSON FORENSIC DISSOLVED GASOLINE STUDY RPT 6082					
Title Link:					http://geotracker.waterboards.ca.gov/esi/uploads/geo_report/6661771476/T0603702871.PDF	
Document Type:	Site Documents			Size :	2,591 KB	
Document Date:	9/12/2008*			Submitted By:	ANTEA GROUP REIMBURSEMENT (CONTRACTOR)	
Type:	OTHER REPORT / DOCUMENT			Submitted:		
Title:	2008-09-12 SUMMARY REPORT OF FORENSIC DISSOLVED GASOLINE STUDY IN GW					
Title Link:					http://geotracker.waterboards.ca.gov/esi/uploads/geo_report/4772744238/T0603702871.PDF	
Document Type:	Site Documents			Size :	578 KB	
Document Date:	9/8/2008*			Submitted By:	ANTEA GROUP REIMBURSEMENT (CONTRACTOR)	
Type:	OTHER REPORT / DOCUMENT			Submitted:		
Title:	2008-09-08 FLOW METER CALIBRATION REPORT					
Title Link:					http://geotracker.waterboards.ca.gov/esi/uploads/geo_report/5403444766/T0603702871.PDF	
Document Type:	Site Documents			Size :	768 KB	
Document Date:	9/3/2008*			Submitted By:	ANTEA GROUP REIMBURSEMENT (CONTRACTOR)	
Type:	WELL INSTALLATION WORKPLAN			Submitted:		

Map Key	Number of Records	Direction	Distance (mi/ft)	Elev/Diff (ft)	Site	DB
Title:	2008-09-03 WORK PLAN FOR OFFSITE MONITORING WELL RE-INSTALLATION					
Title Link:	http://geotracker.waterboards.ca.gov/esi/uploads/geo_report/1491019129/T0603702871.PDF					
Document Type:	Monitoring Reports			Size :	6,531 KB	
Document Date:	8/26/2008			Submitted By:	TRC IRVINE (CONTRACTOR)	
Type:	MONITORING REPORT - QUARTERLY					
Title:	3Q08 QMR					
Title Link:	http://geotracker.waterboards.ca.gov/esi/uploads/geo_report/1183941066/T0603702871.PDF					
Document Type:	Monitoring Reports			Size :	6,484 KB	
Document Date:	8/26/2008*			Submitted By:	ANTEA GROUP REIMBURSEMENT (CONTRACTOR)	
Type:	MONITORING REPORT - QUARTERLY					
Title:	2008-08-26 2Q08 QUARTERLY MONITORING REPORT					
Title Link:	http://geotracker.waterboards.ca.gov/esi/uploads/geo_report/4566229701/T0603702871.PDF					
Document Type:	Site Documents			Size :	1,670 KB	
Document Date:	7/16/2008*			Submitted By:	ANTEA GROUP REIMBURSEMENT (CONTRACTOR)	
Type:	OTHER REPORT / DOCUMENT					
Title:	2008-07-16 WASTEWATER TREATMENT SURCHARGE STATEMENT					
Title Link:	http://geotracker.waterboards.ca.gov/esi/uploads/geo_report/6507843255/T0603702871.PDF					
Document Type:	Monitoring Reports			Size :	9,103 KB	
Document Date:	7/15/2008			Submitted By:	ES ENGINEERING SERVICES, LLC (CONTRACTOR)	
Type:	MONITORING REPORT - QUARTERLY					
Title:	2Q08 IWW SMR					
Title Link:	http://geotracker.waterboards.ca.gov/esi/uploads/geo_report/7115355551/T0603702871.PDF					
Document Type:	Monitoring Reports			Size :	76 KB	
Document Date:	7/15/2008			Submitted By:	STEVEN COLE (CONTRACTOR)	
Type:	MONITORING REPORT - QUARTERLY					
Title:	2Q08 QSR CARSON 6082					
Title Link:	http://geotracker.waterboards.ca.gov/esi/uploads/geo_report/1529646158/T0603702871.PDF					
Document Type:	Site Documents			Size :	2,470 KB	
Document Date:	6/30/2008*			Submitted By:	ANTEA GROUP REIMBURSEMENT (CONTRACTOR)	
Type:	OPERATION AND MAINTENANCE PLAN/MONITORING REPORT					
Title:	2008-06-30 2Q08 VAPOR EXTRACTION GW TREATMENT SYSTEM O&M REPORT					
Title Link:	http://geotracker.waterboards.ca.gov/esi/uploads/geo_report/1724148690/T0603702871.PDF					
Document Type:	Monitoring Reports			Size :	5,511 KB	
Document Date:	6/30/2008			Submitted By:	TRC IRVINE (CONTRACTOR)	
Type:	MONITORING REPORT - QUARTERLY					
Title:	2Q08 QMR					
Title Link:	http://geotracker.waterboards.ca.gov/esi/uploads/geo_report/7549452841/T0603702871.PDF					
Document Type:	Site Documents			Size :	2,470 KB	
Document Date:	6/30/2008			Submitted By:	ES ENGINEERING SERVICES, LLC (CONTRACTOR)	
Type:	REPORTS - QUARTERLY STATUS REPORT					
Title:	2Q08 O&M RPT					
Title Link:	http://geotracker.waterboards.ca.gov/esi/uploads/geo_report/7666611194/T0603702871.PDF					
Document Type:	Site Documents			Size :	61 KB	
Document Date:	5/5/2008			Submitted By:	STEVEN COLE (CONTRACTOR)	
Type:	REPORTS - QUARTERLY STATUS REPORT					
Title:	1Q08 QSR CARSON 6082					
Title Link:	http://geotracker.waterboards.ca.gov/esi/uploads/geo_report/3611239373/T0603702871.PDF					
Document Type:	Site Documents			Size :	9,555 KB	
Document Date:	4/15/2008			Submitted By:	ES ENGINEERING SERVICES, LLC (CONTRACTOR)	
Type:	REPORTS - OTHER					
Title:	1Q08 INDUSTRIAL WASTEWATER SELF MONITORING REPORT PART 1 OF 2					
Title Link:	http://geotracker.waterboards.ca.gov/esi/uploads/geo_report/8939635336/T0603702871.PDF					

<i>Map Key</i>	<i>Number of Records</i>	<i>Direction</i>	<i>Distance (mi/ft)</i>	<i>Elev/Diff (ft)</i>	<i>Site</i>	<i>DB</i>
Document Type:	Site Documents			Size :	9,380 KB	
Document Date:	4/15/2008			Submitted By:	ES ENGINEERING SERVICES, LLC (CONTRACTOR)	
Type:	REPORTS - OTHER			Submitted:		
Title:	1Q08 INDUSTRIAL WASTEWATER SELF MONITORING REPORT PART 2 OF 2					
Title Link:	http://geotracker.waterboards.ca.gov/esi/uploads/geo_report/1695774674/T0603702871.PDF					
Document Type:	Site Documents			Size :	61 KB	
Document Date:	4/10/2008*			Submitted By:	ANTEA GROUP REIMBURSEMENT (CONTRACTOR)	
Type:	STATUS / PROGRESS REPORTS			Submitted:		
Title:	2008-04-101Q08 QUARTERLY STATUS REPORT					
Title Link:	http://geotracker.waterboards.ca.gov/esi/uploads/geo_report/7484667301/T0603702871.PDF					
Document Type:	Site Documents			Size :	3,349 KB	
Document Date:	3/20/2008			Submitted By:	ES ENGINEERING SERVICES, LLC (CONTRACTOR)	
Type:	REPORTS - QUARTERLY STATUS REPORT			Submitted:		
Title:	FIRST QTR.2008 O&M REPORT					
Title Link:	http://geotracker.waterboards.ca.gov/esi/uploads/geo_report/9439623773/T0603702871.PDF					
Document Type:	Site Documents			Size :	3,349 KB	
Document Date:	3/15/2008*			Submitted By:	ANTEA GROUP REIMBURSEMENT (CONTRACTOR)	
Type:	OPERATION AND MAINTENANCE PLAN/MONITORING REPORT			Submitted:		
Title:	2008-03-15 1Q08 VAPOR EXTRACTION AND GW TREATMENT SYSTEM O&M REPORT					
Title Link:	http://geotracker.waterboards.ca.gov/esi/uploads/geo_report/1209276676/T0603702871.PDF					
Document Type:	Monitoring Reports			Size :	5,163 KB	
Document Date:	3/6/2008*			Submitted By:	TRC IRVINE (CONTRACTOR)	
Type:	MONITORING REPORT - QUARTERLY			Submitted:		
Title:	FORMER 76, 1ST Q, 2008, GMR					
Title Link:	http://geotracker.waterboards.ca.gov/esi/uploads/geo_report/6889465808/T0603702871.PDF					
Document Type:	Site Documents			Size :	59 KB	
Document Date:	2/6/2008*			Submitted By:	STEVEN COLE (CONTRACTOR)	
Type:	REPORTS - QUARTERLY STATUS REPORT			Submitted:		
Title:	2008 0115 REMED URS 4TH Q 2007 QSR					
Title Link:	http://geotracker.waterboards.ca.gov/esi/uploads/geo_report/3515795648/T0603702871.PDF					
Document Type:	Monitoring Reports			Size :	59 KB	
Document Date:	1/15/2008*			Submitted By:	ANTEA GROUP REIMBURSEMENT (CONTRACTOR)	
Type:	MONITORING REPORT - QUARTERLY			Submitted:		
Title:	2008-01-15 4Q07 SITE QUARTERLY REPORT					
Title Link:	http://geotracker.waterboards.ca.gov/esi/uploads/geo_report/7557037591/T0603702871.PDF					
Document Type:	Site Documents			Size :	6,322 KB	
Document Date:	1/7/2008*			Submitted By:	ES ENGINEERING SERVICES, LLC (CONTRACTOR)	
Type:	REPORTS - QUARTERLY STATUS REPORT			Submitted:		
Title:	FOURTH QTR.2007 O&M REPORT					
Title Link:	http://geotracker.waterboards.ca.gov/esi/uploads/geo_report/6178044199/T0603702871.PDF					
Document Type:	Monitoring Reports			Size :	7,346 KB	
Document Date:	1/2/2008*			Submitted By:	TRC IRVINE (CONTRACTOR)	
Type:	MONITORING REPORT - QUARTERLY			Submitted:		
Title:	76 STATION, 4TH Q, 2007, GMR					
Title Link:	http://geotracker.waterboards.ca.gov/esi/uploads/geo_report/9058672845/T0603702871.PDF					
Document Type:	Site Documents			Size :	6,322 KB	
Document Date:	12/21/2007*			Submitted By:	ANTEA GROUP REIMBURSEMENT (CONTRACTOR)	
Type:	OPERATION AND MAINTENANCE PLAN/MONITORING REPORT			Submitted:		
Title:	2007-12-21 4Q07 VAPOR EXTRACTION AND GW TREATMENT SYSTEM O&M REPORT					
Title Link:	http://geotracker.waterboards.ca.gov/esi/uploads/geo_report/3798422694/T0603702871.PDF					

Map Key	Number of Records	Direction	Distance (mi/ft)	Elev/Diff (ft)	Site	DB
Document Type:	Site Documents				Size : 283 KB	
Document Date:	10/31/2007*				Submitted By: TRC IRVINE (CONTRACTOR)	
Type:	REPORTS - QUARTERLY STATUS REPORT				Submitted:	
Title:	76 STATION, 3RD Q 2007, QSR					
Title Link:	http://geotracker.waterboards.ca.gov/esi/uploads/geo_report/8466124594/T0603702871.PDF					
Document Type:	Site Documents				Size : 7,362 KB	
Document Date:	10/26/2007*				Submitted By: ES ENGINEERING SERVICES, LLC (CONTRACTOR)	
Type:	REPORTS - OTHER				Submitted:	
Title:	THIRD QTR.2007 INDUSTRIAL WASTEWATER SELF MONITORING RPT.					
Title Link:	http://geotracker.waterboards.ca.gov/esi/uploads/geo_report/5769269645/T0603702871.PDF					
Document Type:	Monitoring Reports				Size : 283 KB	
Document Date:	10/15/2007*				Submitted By: ANTEA GROUP REIMBURSEMENT (CONTRACTOR)	
Type:	MONITORING REPORT - QUARTERLY				Submitted:	
Title:	2007-10-15 3Q07 SITE QUARTERLY REPORT					
Title Link:	http://geotracker.waterboards.ca.gov/esi/uploads/geo_report/6389548182/T0603702871.PDF					
Document Type:	Monitoring Reports				Size : 4,040 KB	
Document Date:	10/10/2007*				Submitted By: ANTEA GROUP REIMBURSEMENT (CONTRACTOR)	
Type:	MONITORING REPORT - QUARTERLY				Submitted:	
Title:	2007-10-10 INDUSTRIAL WASTEWATER SELF MONITORING REPORT					
Title Link:	http://geotracker.waterboards.ca.gov/esi/uploads/geo_report/3184121191/T0603702871.PDF					
Document Type:	Monitoring Reports				Size : 4,758 KB	
Document Date:	9/29/2007*				Submitted By: TRC IRVINE (CONTRACTOR)	
Type:	MONITORING REPORT - QUARTERLY				Submitted:	
Title:	76 STATION, 3RD Q, 2007, GMR					
Title Link:	http://geotracker.waterboards.ca.gov/esi/uploads/geo_report/5316770255/T0603702871.PDF					
Document Type:	Site Documents				Size : 3,331 KB	
Document Date:	9/25/2007*				Submitted By: ES ENGINEERING SERVICES, LLC (CONTRACTOR)	
Type:	REPORTS - QUARTERLY STATUS REPORT				Submitted:	
Title:	THIRD QTR.2007 O&M REPORT					
Title Link:	http://geotracker.waterboards.ca.gov/esi/uploads/geo_report/7518664300/T0603702871.PDF					
Document Type:	Site Documents				Size : 3,331 KB	
Document Date:	9/14/2007*				Submitted By: ANTEA GROUP REIMBURSEMENT (CONTRACTOR)	
Type:	OPERATION AND MAINTENANCE PLAN/MONITORING REPORT				Submitted:	
Title:	2007-09-14 3Q07 VAPOR EXTRACTION AND GW TREATMENT SYSTEM O&M REPORT					
Title Link:	http://geotracker.waterboards.ca.gov/esi/uploads/geo_report/5889040470/T0603702871.PDF					
Document Type:	Monitoring Reports				Size : 110 KB	
Document Date:	8/23/2007*				Submitted By: ANTEA GROUP REIMBURSEMENT (CONTRACTOR)	
Type:	MONITORING REPORT - QUARTERLY				Submitted:	
Title:	2007-08-23 LA COUNTY CALIBRATION REPORT					
Title Link:	http://geotracker.waterboards.ca.gov/esi/uploads/geo_report/8432650089/T0603702871.PDF					
Document Type:	Monitoring Reports				Size : 110 KB	
Document Date:	8/23/2007*				Submitted By: ANTEA GROUP REIMBURSEMENT (CONTRACTOR)	
Type:	MONITORING REPORT - QUARTERLY				Submitted:	
Title:	2007-08-23 LA COUNTY CALIBRATION REPORT					
Title Link:	http://geotracker.waterboards.ca.gov/esi/uploads/geo_report/3177254736/T0603702871.PDF					
Document Type:	Site Documents				Size : 613 KB	
Document Date:	7/23/2007				Submitted By: ES ENGINEERING SERVICES, LLC (CONTRACTOR)	
Type:	REPORTS - QUARTERLY STATUS REPORT				Submitted:	
Title:	2Q07 INDUSTRIAL WASTEWATER SELF MONITORING REPORT					
Title Link:	http://geotracker.waterboards.ca.gov/esi/uploads/geo_report/5250426352/T0603702871.PDF					

Map Key	Number of Records	Direction	Distance (mi/ft)	Elev/Diff (ft)	Site	DB
Document Type:	Site Documents			Size :	180 KB	
Document Date:	7/20/2007			Submitted By:	TRC IRVINE (CONTRACTOR)	
Type:	REPORTS - QUARTERLY STATUS REPORT			Submitted:		
Title:	76 STATION, 2ND Q 2007, QSR					
Title Link:	http://geotracker.waterboards.ca.gov/esi/uploads/geo_report/7910505533/T0603702871.PDF					
Document Type:	Monitoring Reports			Size :	4,493 KB	
Document Date:	7/16/2007			Submitted By:	TRC IRVINE (CONTRACTOR)	
Type:	MONITORING REPORT - QUARTERLY			Submitted:		
Title:	76 STATION, 2ND Q, 2007, GMR					
Title Link:	http://geotracker.waterboards.ca.gov/esi/uploads/geo_report/9849139153/T0603702871.PDF					
Document Type:	Monitoring Reports			Size :	180 KB	
Document Date:	7/13/2007*			Submitted By:	ANTEA GROUP REIMBURSEMENT (CONTRACTOR)	
Type:	MONITORING REPORT - QUARTERLY			Submitted:		
Title:	2007-07-13 2Q07 SITE QUARTERLY REPORT (2)					
Title Link:	http://geotracker.waterboards.ca.gov/esi/uploads/geo_report/2008735358/T0603702871.PDF					
Document Type:	Site Documents			Size :	3,612 KB	
Document Date:	7/13/2007			Submitted By:	ES ENGINEERING SERVICES, LLC (CONTRACTOR)	
Type:	REPORTS - QUARTERLY STATUS REPORT			Submitted:		
Title:	SECOND QTR.2007 O&M REPORT					
Title Link:	http://geotracker.waterboards.ca.gov/esi/uploads/geo_report/7877779901/T0603702871.PDF					
Document Type:	Site Documents			Size :	1,973 KB	
Document Date:	4/30/2007			Submitted By:	ES ENGINEERING SERVICES, LLC (CONTRACTOR)	
Type:	REPORTS - OTHER			Submitted:		
Title:	START UP REPORT WITH MONITORING DATA					
Title Link:	http://geotracker.waterboards.ca.gov/esi/uploads/geo_report/6436277627/T0603702871.PDF					
Document Type:	Site Documents			Size :	177 KB	
Document Date:	4/27/2007			Submitted By:	TRC IRVINE (CONTRACTOR)	
Type:	REPORTS - QUARTERLY STATUS REPORT			Submitted:		
Title:	76 STATION, 1ST Q 2007, QSR					
Title Link:	http://geotracker.waterboards.ca.gov/esi/uploads/geo_report/4221923649/T0603702871.PDF					
Document Type:	Monitoring Reports			Size :	4,535 KB	
Document Date:	4/27/2007			Submitted By:	TRC IRVINE (CONTRACTOR)	
Type:	MONITORING REPORT - QUARTERLY			Submitted:		
Title:	76 STATION, 1ST Q, 2007, GMR					
Title Link:	http://geotracker.waterboards.ca.gov/esi/uploads/geo_report/1300169229/T0603702871.PDF					
Document Type:	Site Documents			Size :	7,691 KB	
Document Date:	4/24/2007			Submitted By:	ES ENGINEERING SERVICES, LLC (CONTRACTOR)	
Type:	REPORTS - OTHER			Submitted:		
Title:	FIRST QTR.2007 INDUSTRIAL WASTEWATER SELF MONITORING REPORT					
Title Link:	http://geotracker.waterboards.ca.gov/esi/uploads/geo_report/3693128287/T0603702871.PDF					
Document Type:	Monitoring Reports			Size :	177 KB	
Document Date:	4/16/2007*			Submitted By:	ANTEA GROUP REIMBURSEMENT (CONTRACTOR)	
Type:	MONITORING REPORT - QUARTERLY			Submitted:		
Title:	2007-04-16 1Q07 SITE QUARTERLY REPORT (2)					
Title Link:	http://geotracker.waterboards.ca.gov/esi/uploads/geo_report/2788476049/T0603702871.PDF					
Document Type:	Site Documents			Size :	1,973 KB	
Document Date:	4/12/2007*			Submitted By:	ANTEA GROUP REIMBURSEMENT (CONTRACTOR)	
Type:	OTHER REPORT / DOCUMENT			Submitted:		
Title:	2007-04-12 START-UP REPORT WITH MONITORING DATA					
Title Link:	http://geotracker.waterboards.ca.gov/esi/uploads/geo_report/5407699823/T0603702871.PDF					
Document Type:	Site Documents			Size :	1,458 KB	
Document Date:	4/4/2007			Submitted By:	ES ENGINEERING SERVICES, LLC	

Map Key	Number of Records	Direction	Distance (mi/ft)	Elev/Diff (ft)	Site	DB
						(CONTRACTOR)
Type:	REPORTS - QUARTERLY STATUS REPORT				Submitted:	
Title:	FIRST QTR.2007 O&M REPORT					
Title Link:	http://geotracker.waterboards.ca.gov/esi/uploads/geo_report/2255938470/T0603702871.PDF					
Document Type:	Monitoring Reports				Size :	4,490 KB
Document Date:	4/4/2007*				Submitted By:	ANTEA GROUP REIMBURSEMENT (CONTRACTOR)
Type:	MONITORING REPORT - QUARTERLY				Submitted:	
Title:	2007-04-04 1Q07 QUARTERLY MONITORING REPORT					
Title Link:	http://geotracker.waterboards.ca.gov/esi/uploads/geo_report/5888079166/T0603702871.PDF					
Document Type:	Monitoring Reports				Size :	1,458 KB
Document Date:	3/23/2007*				Submitted By:	ANTEA GROUP REIMBURSEMENT (CONTRACTOR)
Type:	MONITORING REPORT - QUARTERLY				Submitted:	
Title:	2007-03-23 1Q07 VAPOR EXTRATION AND GW TREATMENT SYSTEM O&M REPORT					
Title Link:	http://geotracker.waterboards.ca.gov/esi/uploads/geo_report/5530062198/T0603702871.PDF					
Document Type:	Monitoring Reports				Size :	4,468 KB
Document Date:	1/25/2007				Submitted By:	TRC IRVINE (CONTRACTOR)
Type:	MONITORING REPORT - QUARTERLY				Submitted:	
Title:	76 STATION, 4TH Q, 2006, GMR					
Title Link:	http://geotracker.waterboards.ca.gov/esi/uploads/geo_report/1833376824/T0603702871.PDF					
Document Type:	Site Documents				Size :	170 KB
Document Date:	1/22/2007				Submitted By:	TRC IRVINE (CONTRACTOR)
Type:	REPORTS - QUARTERLY STATUS REPORT				Submitted:	
Title:	76 STATION, 4TH Q 2006, QSR					
Title Link:	http://geotracker.waterboards.ca.gov/esi/uploads/geo_report/6432569742/T0603702871.PDF					
Document Type:	Monitoring Reports				Size :	170 KB
Document Date:	1/15/2007*				Submitted By:	ANTEA GROUP REIMBURSEMENT (CONTRACTOR)
Type:	MONITORING REPORT - QUARTERLY				Submitted:	
Title:	2007-01-15 4Q06 SITE QUARTERLY REPORT					
Title Link:	http://geotracker.waterboards.ca.gov/esi/uploads/geo_report/2170873820/T0603702871.PDF					
Document Type:	Site Documents				Size :	612 KB
Document Date:	1/15/2007				Submitted By:	ES ENGINEERING SERVICES, LLC (CONTRACTOR)
Type:	REPORTS - OTHER				Submitted:	
Title:	FOURTH QTR.2006 INDUSTRIAL WASTEWATER SELF MONITORING REPORT					
Title Link:	http://geotracker.waterboards.ca.gov/esi/uploads/geo_report/7582151114/T0603702871.PDF					
Document Type:	Site Documents				Size :	165 KB
Document Date:	10/20/2006				Submitted By:	TRC IRVINE (CONTRACTOR)
Type:	REPORTS - QUARTERLY STATUS REPORT				Submitted:	
Title:	76 STATION, 3RD Q 2006, QSR					
Title Link:	http://geotracker.waterboards.ca.gov/esi/uploads/geo_report/3736936807/T0603702871.PDF					
Document Type:	Monitoring Reports				Size :	165 KB
Document Date:	10/16/2006*				Submitted By:	ANTEA GROUP REIMBURSEMENT (CONTRACTOR)
Type:	MONITORING REPORT - QUARTERLY				Submitted:	
Title:	2006-10-16 3Q09 SITE QUARTERLY REPORT					
Title Link:	http://geotracker.waterboards.ca.gov/esi/uploads/geo_report/9048983097/T0603702871.PDF					
Document Type:	Site Documents				Size :	464 KB
Document Date:	10/10/2006				Submitted By:	ES ENGINEERING SERVICES, LLC (CONTRACTOR)
Type:	REPORTS - OTHER				Submitted:	
Title:	THIRD QTR.2006 INDUSTRIAL WASTEWATER SELF MONITORING RPT.					
Title Link:	http://geotracker.waterboards.ca.gov/esi/uploads/geo_report/8419996500/T0603702871.PDF					
Document Type:	Monitoring Reports				Size :	4,136 KB
Document Date:	10/3/2006				Submitted By:	TRC IRVINE (CONTRACTOR)
Type:	MONITORING REPORT - QUARTERLY				Submitted:	
Title:	76 STATION, 3RD Q, 2006, GMR					

Map Key	Number of Records	Direction	Distance (mi/ft)	Elev/Diff (ft)	Site	DB
Title Link:		http://geotracker.waterboards.ca.gov/esi/uploads/geo_report/1333265006/T0603702871.PDF				
Document Type:	Site Documents			Size :	682 KB	
Document Date:	8/11/2006*			Submitted By:	ANTEA GROUP REIMBURSEMENT (CONTRACTOR)	
Type:	WELL INSTALLATION WORKPLAN			Submitted:		
Title:	2006-08-11 WORK PLAN FOR MONITORING WELL INSTALLATION					
Title Link:		http://geotracker.waterboards.ca.gov/esi/uploads/geo_report/8673550546/T0603702871.PDF				
Document Type:	Site Documents			Size :	156 KB	
Document Date:	7/24/2006			Submitted By:	TRC IRVINE (CONTRACTOR)	
Type:	REPORTS - QUARTERLY STATUS REPORT			Submitted:		
Title:	76 STATION, 2ND Q 2006, QSR					
Title Link:		http://geotracker.waterboards.ca.gov/esi/uploads/geo_report/4649488151/T0603702871.PDF				
Document Type:	Site Documents			Size :	520 KB	
Document Date:	7/19/2006			Submitted By:	ES ENGINEERING SERVICES, LLC (CONTRACTOR)	
Type:	REPORTS - OTHER			Submitted:		
Title:	SECOND QTR.2006 INDUSTRIAL WASTEWATER SELF MONITORING RPT.					
Title Link:		http://geotracker.waterboards.ca.gov/esi/uploads/geo_report/4393644571/T0603702871.PDF				
Document Type:	Monitoring Reports			Size :	156 KB	
Document Date:	7/14/2006*			Submitted By:	ANTEA GROUP REIMBURSEMENT (CONTRACTOR)	
Type:	MONITORING REPORT - QUARTERLY			Submitted:		
Title:	2006-07-14 2Q06 SITE QUARTERLY REPORT					
Title Link:		http://geotracker.waterboards.ca.gov/esi/uploads/geo_report/8857049047/T0603702871.PDF				
Document Type:	Monitoring Reports			Size :	4,087 KB	
Document Date:	7/10/2006			Submitted By:	TRC IRVINE (CONTRACTOR)	
Type:	MONITORING REPORT - QUARTERLY			Submitted:		
Title:	76 STATION, 2ND Q, 2006, GMR					
Title Link:		http://geotracker.waterboards.ca.gov/esi/uploads/geo_report/8822041392/T0603702871.PDF				
Document Type:	Site Documents			Size :	760 KB	
Document Date:	7/6/2006			Submitted By:	ES ENGINEERING SERVICES, LLC (CONTRACTOR)	
Type:	REPORTS - QUARTERLY STATUS REPORT			Submitted:		
Title:	SECOND QTR. 2006 O&M REPORT					
Title Link:		http://geotracker.waterboards.ca.gov/esi/uploads/geo_report/3168668448/T0603702871.PDF				
Document Type:	Site Documents			Size :	760 KB	
Document Date:	6/15/2006*			Submitted By:	ANTEA GROUP REIMBURSEMENT (CONTRACTOR)	
Type:	OPERATION AND MAINTENANCE PLAN/MONITORING REPORT			Submitted:		
Title:	2006-06-15 2Q06 VAPOR EXTRACTION AND GW TREATMENT SYSTEM O&M REPORT					
Title Link:		http://geotracker.waterboards.ca.gov/esi/uploads/geo_report/5516603946/T0603702871.PDF				
Document Type:	Monitoring Reports			Size :	558 KB	
Document Date:	4/24/2006*			Submitted By:	ES ENGINEERING SERVICES, LLC (CONTRACTOR)	
Type:	MONITORING REPORT - QUARTERLY			Submitted:		
Title:	1ST QTR.06 WASTEWATER SELF MONITORING REPORT					
Title Link:		http://geotracker.waterboards.ca.gov/esi/uploads/geo_report/3508558511/T0603702871.PDF				
Document Type:	Site Documents			Size :	259 KB	
Document Date:	4/21/2006			Submitted By:	TRC IRVINE (CONTRACTOR)	
Type:	REPORTS - QUARTERLY STATUS REPORT			Submitted:		
Title:	76 STATION, 1ST Q, 2006, SITE QUARTERLY REPORT					
Title Link:		http://geotracker.waterboards.ca.gov/esi/uploads/geo_report/3345273673/T0603702871.PDF				
Document Type:	Monitoring Reports			Size :	259 KB	
Document Date:	4/15/2006*			Submitted By:	ANTEA GROUP REIMBURSEMENT (CONTRACTOR)	
Type:	MONITORING REPORT - QUARTERLY			Submitted:		
Title:	2006-04-15 1Q06 SITE QUARTERLY REPORT					
Title Link:		http://geotracker.waterboards.ca.gov/esi/uploads/geo_report/5452490031/T0603702871.PDF				

<i>Map Key</i>	<i>Number of Records</i>	<i>Direction</i>	<i>Distance (mi/ft)</i>	<i>Elev/Diff (ft)</i>	<i>Site</i>	<i>DB</i>
Document Type:	Site Documents				Size :	759 KB
Document Date:	3/30/2006				Submitted By:	ES ENGINEERING SERVICES, LLC (CONTRACTOR)
Type:	REPORTS - QUARTERLY STATUS REPORT				Submitted:	
Title:	FIRST QUARTER 2006 O&M REPORT					
Title Link:	http://geotracker.waterboards.ca.gov/esi/uploads/geo_report/3559370279/T0603702871.PDF					
Document Type:	Monitoring Reports				Size :	3,769 KB
Document Date:	3/20/2006				Submitted By:	TRC IRVINE (CONTRACTOR)
Type:	MONITORING REPORT - QUARTERLY				Submitted:	
Title:	76 STATION, 1ST Q, 2006, GMR					
Title Link:	http://geotracker.waterboards.ca.gov/esi/uploads/geo_report/7830305337/T0603702871.PDF					
Document Type:	Monitoring Reports				Size :	3,764 KB
Document Date:	3/17/2006*				Submitted By:	ANTEA GROUP REIMBURSEMENT (CONTRACTOR)
Type:	MONITORING REPORT - QUARTERLY				Submitted:	
Title:	2006-03-17 1Q06 QUARTERLY MONITORING REPORT					
Title Link:	http://geotracker.waterboards.ca.gov/esi/uploads/geo_report/5391961157/T0603702871.PDF					
Document Type:	Site Documents				Size :	759 KB
Document Date:	3/15/2006*				Submitted By:	ANTEA GROUP REIMBURSEMENT (CONTRACTOR)
Type:	OPERATION AND MAINTENANCE PLAN/MONITORING REPORT				Submitted:	
Title:	2006-03-15 1Q06 VAPOR EXTRACTION AND GW TREATMENT SYSTEM O&M REPORT (2)					
Title Link:	http://geotracker.waterboards.ca.gov/esi/uploads/geo_report/6382269740/T0603702871.PDF					
Document Type:	Site Documents				Size :	145 KB
Document Date:	2/10/2006				Submitted By:	TRC IRVINE (CONTRACTOR)
Type:	REPORTS - QUARTERLY STATUS REPORT				Submitted:	
Title:	76 STATION, 1-15-2006, 4TH Q QSR					
Title Link:	http://geotracker.waterboards.ca.gov/esi/uploads/geo_report/3050428092/T0603702871.PDF					
Document Type:	Monitoring Reports				Size :	145 KB
Document Date:	1/15/2006*				Submitted By:	ANTEA GROUP REIMBURSEMENT (CONTRACTOR)
Type:	MONITORING REPORT - QUARTERLY				Submitted:	
Title:	2006-01-15 4Q05 SITE QUARTERLY REPORT					
Title Link:	http://geotracker.waterboards.ca.gov/esi/uploads/geo_report/7502325892/T0603702871.PDF					
Document Type:	Site Documents				Size :	1,297 KB
Document Date:	12/15/2005*				Submitted By:	ANTEA GROUP REIMBURSEMENT (CONTRACTOR)
Type:	OPERATION AND MAINTENANCE PLAN/MONITORING REPORT				Submitted:	
Title:	2005-12-15 VAPOR EXTRACTION AND GW TREATMENT SYSTEM O&M REPORT					
Title Link:	http://geotracker.waterboards.ca.gov/esi/uploads/geo_report/4410498499/T0603702871.PDF					
Document Type:	Monitoring Reports				Size :	3,744 KB
Document Date:	12/7/2005				Submitted By:	TRC IRVINE (CONTRACTOR)
Type:	MONITORING REPORT - QUARTERLY				Submitted:	
Title:	76 STATION, 4TH Q, 2005, GMR					
Title Link:	http://geotracker.waterboards.ca.gov/esi/uploads/geo_report/3810091912/T0603702871.PDF					
Document Type:	Site Documents				Size :	135 KB
Document Date:	11/4/2005				Submitted By:	TRC IRVINE (CONTRACTOR)
Type:	REPORTS - QUARTERLY STATUS REPORT				Submitted:	
Title:	76 STATION, 3RD Q 2005, SITE QUARTERLY REPORT					
Title Link:	http://geotracker.waterboards.ca.gov/esi/uploads/geo_report/1467435538/T0603702871.PDF					
Document Type:	Monitoring Reports				Size :	135 KB
Document Date:	10/15/2005*				Submitted By:	ANTEA GROUP REIMBURSEMENT (CONTRACTOR)
Type:	MONITORING REPORT - QUARTERLY				Submitted:	
Title:	2005-10-15 3Q05 SITE QUARTERLY REPORT					
Title Link:	http://geotracker.waterboards.ca.gov/esi/uploads/geo_report/6145926356/T0603702871.PDF					

Map Key	Number of Records	Direction	Distance (mi/ft)	Elev/Diff (ft)	Site	DB
Document Type:	Monitoring Reports			Size :	1,484 KB	
Document Date:	9/20/2005*			Submitted By:	ANTEA GROUP REIMBURSEMENT (CONTRACTOR)	
Type:	MONITORING REPORT - QUARTERLY			Submitted:		
Title:	2005-09-20 3Q05 VAPOR EXTRACTION AND GW TREATMENT SYSTEM O&M REPORT					
Title Link:	http://geotracker.waterboards.ca.gov/esi/uploads/geo_report/2661962687/T0603702871.PDF					
Document Type:	Monitoring Reports			Size :	3,700 KB	
Document Date:	8/30/2005			Submitted By:	TRC IRVINE (CONTRACTOR)	
Type:	MONITORING REPORT - QUARTERLY			Submitted:		
Title:	76 STATION, 3RD Q, 2005, GMR					
Title Link:	http://geotracker.waterboards.ca.gov/esi/uploads/geo_report/7480625748/T0603702871.PDF					
Document Type:	Site Documents			Size :	133 KB	
Document Date:	8/24/2005			Submitted By:	TRC IRVINE (CONTRACTOR)	
Type:	REPORTS - QUARTERLY STATUS REPORT			Submitted:		
Title:	76 STATION, 1ST Q 2005, SITE QUARTERY REPORT					
Title Link:	http://geotracker.waterboards.ca.gov/esi/uploads/geo_report/3868772208/T0603702871.PDF					
Document Type:	Site Documents			Size :	134 KB	
Document Date:	8/24/2005			Submitted By:	TRC IRVINE (CONTRACTOR)	
Type:	REPORTS - QUARTERLY STATUS REPORT			Submitted:		
Title:	76 STATION, 4TH Q 2004, SITE QUARTERY REPORT					
Title Link:	http://geotracker.waterboards.ca.gov/esi/uploads/geo_report/8030903458/T0603702871.PDF					
Document Type:	Site Documents			Size :	130 KB	
Document Date:	8/23/2005			Submitted By:	TRC IRVINE (CONTRACTOR)	
Type:	REPORTS - OTHER			Submitted:		
Title:	76 STATION, 2ND Q 2005, SITE QUARTERLY REPORT					
Title Link:	http://geotracker.waterboards.ca.gov/esi/uploads/geo_report/7871601700/T0603702871.PDF					
Document Type:	Monitoring Reports			Size :	1,319 KB	
Document Date:	8/19/2005			Submitted By:	ES ENGINEERING SERVICES, LLC (CONTRACTOR)	
Type:	MONITORING REPORT - QUARTERLY			Submitted:		
Title:	2ND QTR'05 VPR EXTRTN O&M RPT					
Title Link:	http://geotracker.waterboards.ca.gov/esi/uploads/geo_report/3615341007/T0603702871.PDF					
Document Type:	Monitoring Reports			Size :	3,501 KB	
Document Date:	8/16/2005			Submitted By:	ES ENGINEERING SERVICES, LLC (CONTRACTOR)	
Type:	MONITORING REPORT - QUARTERLY			Submitted:		
Title:	2ND QTR'05 INDUSTRIAL WSTWTR SLF MNTRG RPT					
Title Link:	http://geotracker.waterboards.ca.gov/esi/uploads/geo_report/6390958487/T0603702871.PDF					
Document Type:	Monitoring Reports			Size :	100 KB	
Document Date:	8/11/2005*			Submitted By:	ANTEA GROUP REIMBURSEMENT (CONTRACTOR)	
Type:	MONITORING REPORT - QUARTERLY			Submitted:		
Title:	2005-08-11 WASTEWATER TREATMENT SURCHARGE STATEMENT					
Title Link:	http://geotracker.waterboards.ca.gov/esi/uploads/geo_report/6173330485/T0603702871.TIF					
Document Type:	Monitoring Reports			Size :	4,358 KB	
Document Date:	8/5/2005			Submitted By:	TRC IRVINE (CONTRACTOR)	
Type:	MONITORING REPORT - QUARTERLY			Submitted:		
Title:	76 STATION, 1ST Q. 2005, QMR					
Title Link:	http://geotracker.waterboards.ca.gov/esi/uploads/geo_report/8462430655/T0603702871.PDF					
Document Type:	Monitoring Reports			Size :	3,542 KB	
Document Date:	8/5/2005			Submitted By:	TRC IRVINE (CONTRACTOR)	
Type:	MONITORING REPORT - QUARTERLY			Submitted:		
Title:	76 STATION, 2ND Q, 2005					
Title Link:	http://geotracker.waterboards.ca.gov/esi/uploads/geo_report/3300229728/T0603702871.PDF					
Document Type:	Site Documents			Size :	3,501 KB	
Document Date:	7/22/2005			Submitted By:	ES ENGINEERING SERVICES, LLC (CONTRACTOR)	
Type:	REPORTS - OTHER			Submitted:		
Title:	2ND QTR'05 INDUSTRIAL WSTWTR SLF MNTRG RPT					

Map Key	Number of Records	Direction	Distance (mi/ft)	Elev/Diff (ft)	Site	DB
Title Link:		http://geotracker.waterboards.ca.gov/esi/uploads/geo_report/6479810416/T0603702871.PDF				
Document Type:	Monitoring Reports			Size :	130 KB	
Document Date:	7/15/2005*			Submitted By:	ANTEA GROUP REIMBURSEMENT (CONTRACTOR)	
Type:	MONITORING REPORT - QUARTERLY			Submitted:		
Title:	2005-07-15 2Q05 SITE QUARTERLY REPORT					
Title Link:	http://geotracker.waterboards.ca.gov/esi/uploads/geo_report/9395071208/T0603702871.PDF					
Document Type:	Monitoring Reports			Size :	1,319 KB	
Document Date:	6/30/2005			Submitted By:	ES ENGINEERING SERVICES, LLC (CONTRACTOR)	
Type:	MONITORING REPORT - QUARTERLY			Submitted:		
Title:	2ND QTR'05 VPR EXTRTN O&M RPT					
Title Link:	http://geotracker.waterboards.ca.gov/esi/uploads/geo_report/8512830436/T0603702871.PDF					
Document Type:	Monitoring Reports			Size :	133 KB	
Document Date:	4/15/2005*			Submitted By:	ANTEA GROUP REIMBURSEMENT (CONTRACTOR)	
Type:	MONITORING REPORT - QUARTERLY			Submitted:		
Title:	2005-04-15 1Q05 SITE QUARTERLY REPORT (2)					
Title Link:	http://geotracker.waterboards.ca.gov/esi/uploads/geo_report/7717989444/T0603702871.PDF					
Document Type:	Monitoring Reports			Size :	84 KB	
Document Date:	3/29/2005*			Submitted By:	ANTEA GROUP REIMBURSEMENT (CONTRACTOR)	
Type:	MONITORING REPORT - QUARTERLY			Submitted:		
Title:	2005-03-29 FLOW MONITORING SYSTEM CALIBRATION CHECK RECORD					
Title Link:	http://geotracker.waterboards.ca.gov/esi/uploads/geo_report/1591681361/T0603702871.PDF					
Document Type:	Monitoring Reports			Size :	366 KB	
Document Date:	1/15/2005*			Submitted By:	ANTEA GROUP REIMBURSEMENT (CONTRACTOR)	
Type:	MONITORING REPORT - QUARTERLY			Submitted:		
Title:	2005-01-15 4Q04 INDUSTRIAL WASTEWATER SELF MONITORING REPORT					
Title Link:	http://geotracker.waterboards.ca.gov/esi/uploads/geo_report/8061742961/T0603702871.PDF					
Document Type:	Monitoring Reports			Size :	134 KB	
Document Date:	1/15/2005*			Submitted By:	ANTEA GROUP REIMBURSEMENT (CONTRACTOR)	
Type:	MONITORING REPORT - QUARTERLY			Submitted:		
Title:	2005-01-15 4Q04 SITE QUARTERLY REPORT (2)					
Title Link:	http://geotracker.waterboards.ca.gov/esi/uploads/geo_report/6070202767/T0603702871.PDF					
Document Type:	Monitoring Reports			Size :	4,136 KB	
Document Date:	1/8/2004*			Submitted By:	ANTEA GROUP REIMBURSEMENT (CONTRACTOR)	
Type:	MONITORING REPORT - QUARTERLY			Submitted:		
Title:	2004-01-08 4Q03 QUARTERLY MONITORING REPORT					
Title Link:	http://geotracker.waterboards.ca.gov/esi/uploads/geo_report/2321917057/T0603702871.PDF					
Document Type:	Site Documents			Size :	1,452 KB	
Document Date:	10/15/2003*			Submitted By:	ANTEA GROUP REIMBURSEMENT (CONTRACTOR)	
Type:	WELL INSTALLATION REPORT			Submitted:		
Title:	2003-10-15 WELL INSTALLATION REPORT					
Title Link:	http://geotracker.waterboards.ca.gov/esi/uploads/geo_report/4964318335/T0603702871.PDF					
Document Type:	Monitoring Reports			Size :	2,104 KB	
Document Date:	10/15/2003*			Submitted By:	ANTEA GROUP REIMBURSEMENT (CONTRACTOR)	
Type:	MONITORING REPORT - QUARTERLY			Submitted:		
Title:	2003-10-15 3Q03 SITE QUARTERLY REPORT					
Title Link:	http://geotracker.waterboards.ca.gov/esi/uploads/geo_report/1277629017/T0603702871.PDF					
Document Type:	Monitoring Reports			Size :	2,060 KB	
Document Date:	7/15/2003*			Submitted By:	ANTEA GROUP REIMBURSEMENT (CONTRACTOR)	
Type:	MONITORING REPORT - QUARTERLY			Submitted:		
Title:	2003-07-15 2Q03 SITE QUARTERLY REPORT					

Map Key	Number of Records	Direction	Distance (mi/ft)	Elev/Diff (ft)	Site	DB
Title Link:		http://geotracker.waterboards.ca.gov/esi/uploads/geo_report/9826777577/T0603702871.PDF				
Document Type:	Monitoring Reports			Size :	2,109 KB	
Document Date:	4/15/2003*			Submitted By:	ANTEA GROUP REIMBURSEMENT (CONTRACTOR)	
Type:	MONITORING REPORT - QUARTERLY			Submitted:		
Title:	2003-04-15 1Q03 SITE QUARTERLY REPORT					
Title Link:	http://geotracker.waterboards.ca.gov/esi/uploads/geo_report/5376992285/T0603702871.PDF					
Document Type:	Monitoring Reports			Size :	102 KB	
Document Date:	10/15/2002*			Submitted By:	ANTEA GROUP REIMBURSEMENT (CONTRACTOR)	
Type:	MONITORING REPORT - QUARTERLY			Submitted:		
Title:	2002-10-15 3Q02 SITE QUARTERLY REPORT					
Title Link:	http://geotracker.waterboards.ca.gov/esi/uploads/geo_report/9152273356/T0603702871.PDF					
Document Type:	Monitoring Reports			Size :	1,870 KB	
Document Date:	7/15/2002*			Submitted By:	ANTEA GROUP REIMBURSEMENT (CONTRACTOR)	
Type:	MONITORING REPORT - QUARTERLY			Submitted:		
Title:	2002-07-15 2Q02 SITE QUARTERLY REPORT					
Title Link:	http://geotracker.waterboards.ca.gov/esi/uploads/geo_report/9629525244/T0603702871.PDF					
Document Type:	Monitoring Reports			Size :	1,870 KB	
Document Date:	7/15/2002*			Submitted By:	ANTEA GROUP REIMBURSEMENT (CONTRACTOR)	
Type:	MONITORING REPORT - QUARTERLY			Submitted:		
Title:	2002-07-15 2Q02 SITE QUARTERLY REPORT					
Title Link:	http://geotracker.waterboards.ca.gov/esi/uploads/geo_report/6386334359/T0603702871.PDF					
Document Type:	Monitoring Reports			Size :	103 KB	
Document Date:	4/15/2002*			Submitted By:	ANTEA GROUP REIMBURSEMENT (CONTRACTOR)	
Type:	MONITORING REPORT - QUARTERLY			Submitted:		
Title:	2002-04-15 1Q02 SITE QUARTERLY REPORT					
Title Link:	http://geotracker.waterboards.ca.gov/esi/uploads/geo_report/3306097865/T0603702871.PDF					
Document Type:	Monitoring Reports			Size :	1,977 KB	
Document Date:	2/16/2002*			Submitted By:	ANTEA GROUP REIMBURSEMENT (CONTRACTOR)	
Type:	MONITORING REPORT - QUARTERLY			Submitted:		
Title:	2002-02-16 1Q02 QUARTERLY MONITORING REPORT					
Title Link:	http://geotracker.waterboards.ca.gov/esi/uploads/geo_report/6654730677/T0603702871.PDF					
Document Type:	Monitoring Reports			Size :	106 KB	
Document Date:	1/15/2002*			Submitted By:	ANTEA GROUP REIMBURSEMENT (CONTRACTOR)	
Type:	MONITORING REPORT - QUARTERLY			Submitted:		
Title:	2002-01-15 4Q01 SITE QUARTERLY REPORT					
Title Link:	http://geotracker.waterboards.ca.gov/esi/uploads/geo_report/4910347998/T0603702871.PDF					
Document Type:	Monitoring Reports			Size :	1,679 KB	
Document Date:	1/2/2002*			Submitted By:	ANTEA GROUP REIMBURSEMENT (CONTRACTOR)	
Type:	MONITORING REPORT - QUARTERLY			Submitted:		
Title:	2002-01-02 4Q01 FLUID LEVEL MONITORING AND GW SAMPLING REPORT					
Title Link:	http://geotracker.waterboards.ca.gov/esi/uploads/geo_report/4928560733/T0603702871.PDF					
Document Type:	Monitoring Reports			Size :	1,679 KB	
Document Date:	1/2/2002*			Submitted By:	ANTEA GROUP REIMBURSEMENT (CONTRACTOR)	
Type:	MONITORING REPORT - QUARTERLY			Submitted:		
Title:	2002-01-02 4Q01 FLUID LEVEL MONITORING AND GW SAMPLING REPORT					
Title Link:	http://geotracker.waterboards.ca.gov/esi/uploads/geo_report/6031228125/T0603702871.PDF					
Document Type:	Monitoring Reports			Size :	107 KB	
Document Date:	10/15/2001*			Submitted By:	ANTEA GROUP REIMBURSEMENT (CONTRACTOR)	
Type:	MONITORING REPORT - QUARTERLY			Submitted:		
Title:	2001-10-15 3Q01 SITE QUARTERLY REPORT					

Map Key	Number of Records	Direction	Distance (mi/ft)	Elev/Diff (ft)	Site	DB
Title Link:		http://geotracker.waterboards.ca.gov/esi/uploads/geo_report/2197548925/T0603702871.PDF				
Document Type:	Monitoring Reports			Size :	1,525 KB	
Document Date:	10/15/2001*			Submitted By:	ANTEA GROUP REIMBURSEMENT (CONTRACTOR)	
Type:	MONITORING REPORT - QUARTERLY		Submitted:			
Title:	2001-10-15 3Q01 FLUID LEVEL MONITORING AND GW SAMPLING REPORT					
Title Link:	http://geotracker.waterboards.ca.gov/esi/uploads/geo_report/1644903361/T0603702871.PDF					
Document Type:	Site Documents			Size :	59 KB	
Document Date:	9/6/2001*			Submitted By:	ANTEA GROUP REIMBURSEMENT (CONTRACTOR)	
Type:	OTHER REPORT / DOCUMENT		Submitted:			
Title:	2001-09-06 CERTIFICATION OF RECYCLED MATERIALS					
Title Link:	http://geotracker.waterboards.ca.gov/esi/uploads/geo_report/7143456518/T0603702871.PDF					
Document Type:	Monitoring Reports			Size :	1,652 KB	
Document Date:	7/27/2001*			Submitted By:	ANTEA GROUP REIMBURSEMENT (CONTRACTOR)	
Type:	MONITORING REPORT - QUARTERLY		Submitted:			
Title:	2001-07-27 2Q01 SITE QUARTERLY REPORT					
Title Link:	http://geotracker.waterboards.ca.gov/esi/uploads/geo_report/2770211279/T0603702871.PDF					
Document Type:	Site Documents			Size :	2,310 KB	
Document Date:	7/12/2001*			Submitted By:	ANTEA GROUP REIMBURSEMENT (CONTRACTOR)	
Type:	FEASIBILITY STUDY REPORT		Submitted:			
Title:	2001-07-12 FEASIBILITY TESTING REPORT AND REMEDIAL ACTION PLAN					
Title Link:	http://geotracker.waterboards.ca.gov/esi/uploads/geo_report/5926034033/T0603702871.PDF					
Document Type:	Site Documents			Size :	695 KB	
Document Date:	7/5/2001*			Submitted By:	ANTEA GROUP REIMBURSEMENT (CONTRACTOR)	
Type:	WELL INSTALLATION REPORT		Submitted:			
Title:	2001-07-05 WELL INSTALLATION REPORT					
Title Link:	http://geotracker.waterboards.ca.gov/esi/uploads/geo_report/6235796451/T0603702871.PDF					
Document Type:	Monitoring Reports			Size :	104 KB	
Document Date:	4/15/2001*			Submitted By:	ANTEA GROUP REIMBURSEMENT (CONTRACTOR)	
Type:	MONITORING REPORT - QUARTERLY		Submitted:			
Title:	2001-04-15 1Q01 SITE QUARTERLY REPORT					
Title Link:	http://geotracker.waterboards.ca.gov/esi/uploads/geo_report/9217125952/T0603702871.PDF					
Document Type:	Monitoring Reports			Size :	1,655 KB	
Document Date:	3/31/2001*			Submitted By:	ANTEA GROUP REIMBURSEMENT (CONTRACTOR)	
Type:	MONITORING REPORT - QUARTERLY		Submitted:			
Title:	2001-03-31 1Q01 FLUID LEVEL MONITORING AND GW SAMPLING REPORT					
Title Link:	http://geotracker.waterboards.ca.gov/esi/uploads/geo_report/5931389868/T0603702871.PDF					
Document Type:	Monitoring Reports			Size :	102 KB	
Document Date:	1/15/2001*			Submitted By:	ANTEA GROUP REIMBURSEMENT (CONTRACTOR)	
Type:	MONITORING REPORT - QUARTERLY		Submitted:			
Title:	2001-01-15 4Q00 SITE QUARTERLY REPORT					
Title Link:	http://geotracker.waterboards.ca.gov/esi/uploads/geo_report/3852337777/T0603702871.PDF					
Document Type:	Monitoring Reports			Size :	1,719 KB	
Document Date:	12/31/2000*			Submitted By:	ANTEA GROUP REIMBURSEMENT (CONTRACTOR)	
Type:	MONITORING REPORT - QUARTERLY		Submitted:			
Title:	2000-12-31 4Q00 FLUID LEVEL MONITORING AND GW SAMPLING REPORT					
Title Link:	http://geotracker.waterboards.ca.gov/esi/uploads/geo_report/5150759220/T0603702871.PDF					
Document Type:	Site Documents			Size :	1,211 KB	
Document Date:	10/23/2000			Submitted By:	ANTEA GROUP REIMBURSEMENT (CONTRACTOR)	
Type:	SITE INVESTIGATION WORKPLAN		Submitted:			
Title:	2000-10-23 RESPONSE TO RWQCB LETTER AND SUPPLEMENTARY OFFSITE ASSESSMENT WORK PLAN					

Map Key	Number of Records	Direction	Distance (mi/ft)	Elev/Diff (ft)	Site	DB
Title Link:		http://geotracker.waterboards.ca.gov/esi/uploads/geo_report/4536400854/T0603702871.PDF				
Document Type:	Monitoring Reports			Size :	97 KB	
Document Date:	10/15/2000*			Submitted By:	ANTEA GROUP REIMBURSEMENT (CONTRACTOR)	
Type:	MONITORING REPORT - QUARTERLY		Submitted:			
Title:	2000-10-15 3Q00 SITE QUARTERLY REPORT					
Title Link:	http://geotracker.waterboards.ca.gov/esi/uploads/geo_report/1232073307/T0603702871.PDF					
Document Type:	Monitoring Reports			Size :	1,166 KB	
Document Date:	9/30/2000*			Submitted By:	ANTEA GROUP REIMBURSEMENT (CONTRACTOR)	
Type:	MONITORING REPORT - QUARTERLY		Submitted:			
Title:	2000-09-30 3Q00 FLUID LEVEL MONITORING AND GW SAMPLING REPORT					
Title Link:	http://geotracker.waterboards.ca.gov/esi/uploads/geo_report/4887305140/T0603702871.PDF					
Document Type:	Monitoring Reports			Size :	96 KB	
Document Date:	7/15/2000*			Submitted By:	ANTEA GROUP REIMBURSEMENT (CONTRACTOR)	
Type:	MONITORING REPORT - QUARTERLY		Submitted:			
Title:	2000-07-15 2Q00 SITE QUARTERLY REPORT					
Title Link:	http://geotracker.waterboards.ca.gov/esi/uploads/geo_report/6203661441/T0603702871.PDF					
Document Type:	Monitoring Reports			Size :	1,014 KB	
Document Date:	6/30/2000*			Submitted By:	ANTEA GROUP REIMBURSEMENT (CONTRACTOR)	
Type:	MONITORING REPORT - QUARTERLY		Submitted:			
Title:	2000-06-30 2Q00 FLUID LEVEL MONITORING AND GW SAMPLING REPORT					
Title Link:	http://geotracker.waterboards.ca.gov/esi/uploads/geo_report/4481881201/T0603702871.PDF					
Document Type:	Monitoring Reports			Size :	99 KB	
Document Date:	4/15/2000*			Submitted By:	ANTEA GROUP REIMBURSEMENT (CONTRACTOR)	
Type:	MONITORING REPORT - QUARTERLY		Submitted:			
Title:	2000-04-15 1Q00 SITE QUARTERLY REPORT					
Title Link:	http://geotracker.waterboards.ca.gov/esi/uploads/geo_report/7351064860/T0603702871.PDF					
Document Type:	Monitoring Reports			Size :	1,064 KB	
Document Date:	3/31/2000*			Submitted By:	ANTEA GROUP REIMBURSEMENT (CONTRACTOR)	
Type:	MONITORING REPORT - QUARTERLY		Submitted:			
Title:	2000-03-31 1Q00 FLUID LEVEL MONITORING AND GW SAMPLING REPORT					
Title Link:	http://geotracker.waterboards.ca.gov/esi/uploads/geo_report/4126227259/T0603702871.PDF					
Document Type:	Site Documents			Size :	376 KB	
Document Date:	2/17/2000*			Submitted By:	ANTEA GROUP REIMBURSEMENT (CONTRACTOR)	
Type:	FEASIBILITY STUDY REPORT		Submitted:			
Title:	2000-02-17 FEASIBILITY TESTING WORK PLAN					
Title Link:	http://geotracker.waterboards.ca.gov/esi/uploads/geo_report/8269005835/T0603702871.PDF					
Document Type:	Monitoring Reports			Size :	100 KB	
Document Date:	1/15/2000*			Submitted By:	ANTEA GROUP REIMBURSEMENT (CONTRACTOR)	
Type:	MONITORING REPORT - QUARTERLY		Submitted:			
Title:	2000-01-15 4Q99 SITE QUARTERLY REPORT ALTON					
Title Link:	http://geotracker.waterboards.ca.gov/esi/uploads/geo_report/1296341180/T0603702871.PDF					
Document Type:	Monitoring Reports			Size :	951 KB	
Document Date:	12/31/1999*			Submitted By:	ANTEA GROUP REIMBURSEMENT (CONTRACTOR)	
Type:	MONITORING REPORT - QUARTERLY		Submitted:			
Title:	1999-12-31 4Q99 FLUID LEVEL MONITORING AND GW SAMPLING REPORT					
Title Link:	http://geotracker.waterboards.ca.gov/esi/uploads/geo_report/8295126795/T0603702871.PDF					
Document Type:	Monitoring Reports			Size :	95 KB	
Document Date:	10/15/1999*			Submitted By:	ANTEA GROUP REIMBURSEMENT (CONTRACTOR)	
Type:	MONITORING REPORT - QUARTERLY		Submitted:			
Title:	1999-10-15 3Q99 SITE QUARTERLY REPORT ALTON					

Map Key	Number of Records	Direction	Distance (mi/ft)	Elev/Diff (ft)	Site	DB
Title Link:		http://geotracker.waterboards.ca.gov/esi/uploads/geo_report/5556042611/T0603702871.PDF				
Document Type:	Monitoring Reports			Size :	95 KB	
Document Date:	10/15/1999*			Submitted By:	ANTEA GROUP REIMBURSEMENT (CONTRACTOR)	
Type:	MONITORING REPORT - QUARTERLY			Submitted:		
Title:	1999-10-15 3Q99 SITE QUARTERLY REPORT ALTON					
Title Link:	http://geotracker.waterboards.ca.gov/esi/uploads/geo_report/4236010074/T0603702871.PDF					
Document Type:	Monitoring Reports			Size :	917 KB	
Document Date:	9/30/1999*			Submitted By:	ANTEA GROUP REIMBURSEMENT (CONTRACTOR)	
Type:	MONITORING REPORT - QUARTERLY			Submitted:		
Title:	1999-09-30 3Q99 FLUID LEVEL MONITORING AND GW SAMPLING REPORT					
Title Link:	http://geotracker.waterboards.ca.gov/esi/uploads/geo_report/7317556560/T0603702871.PDF					
Document Type:	Monitoring Reports			Size :	94 KB	
Document Date:	7/15/1999*			Submitted By:	ANTEA GROUP REIMBURSEMENT (CONTRACTOR)	
Type:	MONITORING REPORT - QUARTERLY			Submitted:		
Title:	1999-07-15 2Q99 SITE QUARTERLY REPORT ALTON					
Title Link:	http://geotracker.waterboards.ca.gov/esi/uploads/geo_report/5384100139/T0603702871.PDF					
Document Type:	Monitoring Reports			Size :	902 KB	
Document Date:	6/30/1999*			Submitted By:	ANTEA GROUP REIMBURSEMENT (CONTRACTOR)	
Type:	MONITORING REPORT - QUARTERLY			Submitted:		
Title:	1999-06-30 2Q99 FLUID LEVEL MONITORING AND GW SAMPLING REPORT					
Title Link:	http://geotracker.waterboards.ca.gov/esi/uploads/geo_report/1865734994/T0603702871.PDF					
Document Type:	Monitoring Reports			Size :	97 KB	
Document Date:	4/15/1999*			Submitted By:	ANTEA GROUP REIMBURSEMENT (CONTRACTOR)	
Type:	MONITORING REPORT - QUARTERLY			Submitted:		
Title:	1999-04-15 1Q99 SITE QUARTERLY REPORT ALTON					
Title Link:	http://geotracker.waterboards.ca.gov/esi/uploads/geo_report/4518377482/T0603702871.PDF					
Document Type:	Monitoring Reports			Size :	898 KB	
Document Date:	3/31/1999*			Submitted By:	ANTEA GROUP REIMBURSEMENT (CONTRACTOR)	
Type:	MONITORING REPORT - QUARTERLY			Submitted:		
Title:	1999-03-31 1Q99 FLUID LEVEL MONITORING AND GW SAMPLING REPORT					
Title Link:	http://geotracker.waterboards.ca.gov/esi/uploads/geo_report/6717736303/T0603702871.PDF					
Document Type:	Site Documents			Size :	323 KB	
Document Date:	3/27/1999*			Submitted By:	ANTEA GROUP REIMBURSEMENT (CONTRACTOR)	
Type:	INTERIM REMEDIAL ACTION PLAN			Submitted:		
Title:	1999-03-27 REMEDIAL WORK PLAN					
Title Link:	http://geotracker.waterboards.ca.gov/esi/uploads/geo_report/5905401408/T0603702871.PDF					
Document Type:	Monitoring Reports			Size :	98 KB	
Document Date:	1/25/1999*			Submitted By:	ANTEA GROUP REIMBURSEMENT (CONTRACTOR)	
Type:	MONITORING REPORT - QUARTERLY			Submitted:		
Title:	1999-01-25 4Q98 SITE QUARTERLY REPORT					
Title Link:	http://geotracker.waterboards.ca.gov/esi/uploads/geo_report/5649756312/T0603702871.PDF					
Document Type:	Monitoring Reports			Size :	98 KB	
Document Date:	1/25/1999*			Submitted By:	ANTEA GROUP REIMBURSEMENT (CONTRACTOR)	
Type:	MONITORING REPORT - QUARTERLY			Submitted:		
Title:	1999-01-25 4Q98 SITE QUARTERLY REPORT					
Title Link:	http://geotracker.waterboards.ca.gov/esi/uploads/geo_report/4901421606/T0603702871.PDF					
Document Type:	Monitoring Reports			Size :	900 KB	
Document Date:	12/31/1998*			Submitted By:	ANTEA GROUP REIMBURSEMENT (CONTRACTOR)	
Type:	MONITORING REPORT - QUARTERLY			Submitted:		
Title:	1998-12-31 4Q98 FLUID LEVEL MONITORING AND GW SAMPLING REPORT					

Map Key	Number of Records	Direction	Distance (mi/ft)	Elev/Diff (ft)	Site	DB
Title Link:	http://geotracker.waterboards.ca.gov/esi/uploads/geo_report/9190294742/T0603702871.PDF					
Document Type:	Monitoring Reports			Size :	129 KB	
Document Date:	10/15/1998*			Submitted By:	ANTEA GROUP REIMBURSEMENT (CONTRACTOR)	
Type:	MONITORING REPORT - QUARTERLY					
Title:	1998-10-15 3Q98 SITE QUARTERLY REPORT ALTON					
Title Link:	http://geotracker.waterboards.ca.gov/esi/uploads/geo_report/5624184668/T0603702871.PDF					
Document Type:	Monitoring Reports			Size :	896 KB	
Document Date:	9/30/1998*			Submitted By:	ANTEA GROUP REIMBURSEMENT (CONTRACTOR)	
Type:	MONITORING REPORT - QUARTERLY					
Title:	1998-09-30 3Q98 FLUID LEVEL MONITORING AND GW SAMPLING REPORT ALTON					
Title Link:	http://geotracker.waterboards.ca.gov/esi/uploads/geo_report/4702242374/T0603702871.PDF					
Document Type:	Monitoring Reports			Size :	133 KB	
Document Date:	7/20/1998*			Submitted By:	ANTEA GROUP REIMBURSEMENT (CONTRACTOR)	
Type:	MONITORING REPORT - QUARTERLY					
Title:	1998-07-20 2Q98 SITE QUARTERLY REPORT ALTON					
Title Link:	http://geotracker.waterboards.ca.gov/esi/uploads/geo_report/8372381389/T0603702871.PDF					
Document Type:	Monitoring Reports			Size :	775 KB	
Document Date:	6/30/1998*			Submitted By:	ANTEA GROUP REIMBURSEMENT (CONTRACTOR)	
Type:	MONITORING REPORT - QUARTERLY					
Title:	1998-06-30 2Q98 FLUID LEVEL MONITORING AND GW SAMPLING REPORT					
Title Link:	http://geotracker.waterboards.ca.gov/esi/uploads/geo_report/2365205764/T0603702871.PDF					
Document Type:	Monitoring Reports			Size :	949 KB	
Document Date:	3/31/1998*			Submitted By:	ANTEA GROUP REIMBURSEMENT (CONTRACTOR)	
Type:	MONITORING REPORT - QUARTERLY					
Title:	1998-03-31 1Q98 FLUID LEVEL MONITORING AND GW SAMPLING REPORT					
Title Link:	http://geotracker.waterboards.ca.gov/esi/uploads/geo_report/5194015741/T0603702871.PDF					
Document Type:	Monitoring Reports			Size :	127 KB	
Document Date:	1/30/1998*			Submitted By:	ANTEA GROUP REIMBURSEMENT (CONTRACTOR)	
Type:	MONITORING REPORT - QUARTERLY					
Title:	1998-01-30 4Q97 SITE QUARTERLY REPORT ALTON					
Title Link:	http://geotracker.waterboards.ca.gov/esi/uploads/geo_report/9577288150/T0603702871.PDF					
Document Type:	Monitoring Reports			Size :	918 KB	
Document Date:	12/31/1997*			Submitted By:	ANTEA GROUP REIMBURSEMENT (CONTRACTOR)	
Type:	MONITORING REPORT - QUARTERLY					
Title:	1997-12-31 4Q97 FLUID LEVEL MONITORING AND GW SAMPLING REPORT					
Title Link:	http://geotracker.waterboards.ca.gov/esi/uploads/geo_report/5131064295/T0603702871.PDF					
Document Type:	Site Documents			Size :	462 KB	
Document Date:	10/31/1997*			Submitted By:	ANTEA GROUP REIMBURSEMENT (CONTRACTOR)	
Type:	INTERIM REMEDIAL ACTION PLAN					
Title:	1997-10-31 REVISED REMEDIAL ACTION PLAN					
Title Link:	http://geotracker.waterboards.ca.gov/esi/uploads/geo_report/9494341373/T0603702871.PDF					
Document Type:	Monitoring Reports			Size :	135 KB	
Document Date:	10/24/1997*			Submitted By:	ANTEA GROUP REIMBURSEMENT (CONTRACTOR)	
Type:	MONITORING REPORT - QUARTERLY					
Title:	1997-10-24 3Q97 SITE QUARTERLY REPORT ALTON					
Title Link:	http://geotracker.waterboards.ca.gov/esi/uploads/geo_report/1844504237/T0603702871.PDF					
Document Type:	Monitoring Reports			Size :	837 KB	
Document Date:	9/30/1997*			Submitted By:	ANTEA GROUP REIMBURSEMENT (CONTRACTOR)	
Type:	MONITORING REPORT - QUARTERLY					
Title:	1997-09-30 3Q97 FLUID LEVEL MONITORING AND GW SAMPLING REPORT ALTON					

Map Key	Number of Records	Direction	Distance (mi/ft)	Elev/Diff (ft)	Site	DB
Title Link:		http://geotracker.waterboards.ca.gov/esi/uploads/geo_report/7725561320/T0603702871.PDF				
Document Type:	Site Documents			Size :	6,675 KB	
Document Date:	9/6/1997*			Submitted By:	ANTEA GROUP REIMBURSEMENT (CONTRACTOR)	
Type:	INTERIM REMEDIAL ACTION PLAN			Submitted:		
Title:	1997-09-06 REMEDIAL ACTION PLAN					
Title Link:		http://geotracker.waterboards.ca.gov/esi/uploads/geo_report/7359640955/T0603702871.PDF				
Document Type:	Site Documents			Size :	327 KB	
Document Date:	9/6/1997*			Submitted By:	ANTEA GROUP REIMBURSEMENT (CONTRACTOR)	
Type:	OTHER REPORT / DOCUMENT			Submitted:		
Title:	1997-09-06 HISTORICAL SOIL ANALYTICAL DATA					
Title Link:		http://geotracker.waterboards.ca.gov/esi/uploads/geo_report/6100271403/T0603702871.PDF				
Document Type:	Site Documents			Size :	1,022 KB	
Document Date:	7/30/1997*			Submitted By:	ANTEA GROUP REIMBURSEMENT (CONTRACTOR)	
Type:	INTERIM REMEDIAL ACTION PLAN			Submitted:		
Title:	1997-07-30 UST PROGRAM - REMEDIAL ACTION PLAN					
Title Link:		http://geotracker.waterboards.ca.gov/esi/uploads/geo_report/7946831762/T0603702871.PDF				
Document Type:	Monitoring Reports			Size :	849 KB	
Document Date:	6/30/1997*			Submitted By:	ANTEA GROUP REIMBURSEMENT (CONTRACTOR)	
Type:	MONITORING REPORT - QUARTERLY			Submitted:		
Title:	1997-06-30 3Q97 FLUID LEVEL MONITORING AND GW SAMPLING REPORT					
Title Link:		http://geotracker.waterboards.ca.gov/esi/uploads/geo_report/1107259929/T0603702871.PDF				
Document Type:	Monitoring Reports			Size :	911 KB	
Document Date:	6/30/1997*			Submitted By:	ANTEA GROUP REIMBURSEMENT (CONTRACTOR)	
Type:	MONITORING REPORT - QUARTERLY			Submitted:		
Title:	1997-06-30 2Q97 QUARTERLY MONITORING REPORT ALTON					
Title Link:		http://geotracker.waterboards.ca.gov/esi/uploads/geo_report/9296312808/T0603702871.PDF				
Document Type:	Monitoring Reports			Size :	157 KB	
Document Date:	4/28/1997*			Submitted By:	ANTEA GROUP REIMBURSEMENT (CONTRACTOR)	
Type:	MONITORING REPORT - QUARTERLY			Submitted:		
Title:	1997-04-28 1Q97 SITE QUARTERLY REPORT ALTON					
Title Link:		http://geotracker.waterboards.ca.gov/esi/uploads/geo_report/2502556860/T0603702871.PDF				
Document Type:	Monitoring Reports			Size :	1,071 KB	
Document Date:	3/31/1997*			Submitted By:	ANTEA GROUP REIMBURSEMENT (CONTRACTOR)	
Type:	MONITORING REPORT - QUARTERLY			Submitted:		
Title:	1997-03-31 1Q97 QUARTERLY MONITORING REPORT ALTON					
Title Link:		http://geotracker.waterboards.ca.gov/esi/uploads/geo_report/6208685755/T0603702871.PDF				
Document Type:	Site Documents			Size :	304 KB	
Document Date:	3/27/1997*			Submitted By:	ANTEA GROUP REIMBURSEMENT (CONTRACTOR)	
Type:	INTERIM REMEDIAL ACTION PLAN			Submitted:		
Title:	1997-03-27 REMEDIAL WORK PLAN ALTON					
Title Link:		http://geotracker.waterboards.ca.gov/esi/uploads/geo_report/3856594979/T0603702871.PDF				
Document Type:	Monitoring Reports			Size :	1,011 KB	
Document Date:	12/31/1996*			Submitted By:	ANTEA GROUP REIMBURSEMENT (CONTRACTOR)	
Type:	MONITORING REPORT - QUARTERLY			Submitted:		
Title:	1996-12-31 QUARTERLY MONITORING REPORT ALTON					
Title Link:		http://geotracker.waterboards.ca.gov/esi/uploads/geo_report/6062037587/T0603702871.PDF				
Document Type:	Monitoring Reports			Size :	137 KB	
Document Date:	11/6/1996*			Submitted By:	ANTEA GROUP REIMBURSEMENT (CONTRACTOR)	
Type:	MONITORING REPORT - QUARTERLY			Submitted:		
Title:	1996-11-06 3Q96 SITE QUARTERLY REPORT MBE					

Map Key	Number of Records	Direction	Distance (mi/ft)	Elev/Diff (ft)	Site	DB
Title Link:		http://geotracker.waterboards.ca.gov/esi/uploads/geo_report/3418129980/T0603702871.PDF				
Document Type:	Monitoring Reports			Size :	1,079 KB	
Document Date:	9/30/1996*			Submitted By:	ANTEA GROUP REIMBURSEMENT (CONTRACTOR)	
Type:	MONITORING REPORT - QUARTERLY		Submitted:			
Title:	1996-09-30 3Q96 QUARTERLY MONITORING REPORT ALTON					
Title Link:	http://geotracker.waterboards.ca.gov/esi/uploads/geo_report/6270483851/T0603702871.PDF					
Document Type:	Monitoring Reports			Size :	139 KB	
Document Date:	8/9/1996*			Submitted By:	ANTEA GROUP REIMBURSEMENT (CONTRACTOR)	
Type:	MONITORING REPORT - QUARTERLY		Submitted:			
Title:	1996-08-09 2Q96 SITE QUARTERLY REPORT MBE					
Title Link:	http://geotracker.waterboards.ca.gov/esi/uploads/geo_report/6509630680/T0603702871.PDF					
Document Type:	Monitoring Reports			Size :	1,047 KB	
Document Date:	6/30/1996*			Submitted By:	ANTEA GROUP REIMBURSEMENT (CONTRACTOR)	
Type:	MONITORING REPORT - QUARTERLY		Submitted:			
Title:	1996-06-30 2Q96 QUARTERLY MONITORING REPORT ALTON					
Title Link:	http://geotracker.waterboards.ca.gov/esi/uploads/geo_report/1807288050/T0603702871.PDF					
Document Type:	Monitoring Reports			Size :	150 KB	
Document Date:	4/25/1996*			Submitted By:	ANTEA GROUP REIMBURSEMENT (CONTRACTOR)	
Type:	MONITORING REPORT - QUARTERLY		Submitted:			
Title:	1996-04-25 1Q96 SITE QUARTERLY REPORT MBE					
Title Link:	http://geotracker.waterboards.ca.gov/esi/uploads/geo_report/6114724218/T0603702871.PDF					
Document Type:	Monitoring Reports			Size :	1,037 KB	
Document Date:	3/31/1996*			Submitted By:	ANTEA GROUP REIMBURSEMENT (CONTRACTOR)	
Type:	MONITORING REPORT - QUARTERLY		Submitted:			
Title:	1996-03-31 1Q96 QUARTERLY MONITORING REPORT ALTON					
Title Link:	http://geotracker.waterboards.ca.gov/esi/uploads/geo_report/3585507333/T0603702871.PDF					
Document Type:	Monitoring Reports			Size :	174 KB	
Document Date:	2/7/1996*			Submitted By:	ANTEA GROUP REIMBURSEMENT (CONTRACTOR)	
Type:	MONITORING REPORT - QUARTERLY		Submitted:			
Title:	1996-02-07 4Q95 SITE QUARTERLY REPORT MBE (2)					
Title Link:	http://geotracker.waterboards.ca.gov/esi/uploads/geo_report/1670096278/T0603702871.PDF					
Document Type:	Monitoring Reports			Size :	1,243 KB	
Document Date:	12/30/1995*			Submitted By:	ANTEA GROUP REIMBURSEMENT (CONTRACTOR)	
Type:	MONITORING REPORT - QUARTERLY		Submitted:			
Title:	1995-12-30 4Q95 QUARTERLY MONITORING REPORT					
Title Link:	http://geotracker.waterboards.ca.gov/esi/uploads/geo_report/4089669287/T0603702871.PDF					
Document Type:	Monitoring Reports			Size :	167 KB	
Document Date:	11/9/1995*			Submitted By:	ANTEA GROUP REIMBURSEMENT (CONTRACTOR)	
Type:	MONITORING REPORT - QUARTERLY		Submitted:			
Title:	1995-11-09 3Q95 SITE QUARTERLY REPORT MBE (2)					
Title Link:	http://geotracker.waterboards.ca.gov/esi/uploads/geo_report/9401284277/T0603702871.PDF					
Document Type:	Monitoring Reports			Size :	1,783 KB	
Document Date:	10/20/1995*			Submitted By:	ANTEA GROUP REIMBURSEMENT (CONTRACTOR)	
Type:	MONITORING REPORT - QUARTERLY		Submitted:			
Title:	1995-10-20 3Q95 GWM REPORT UNIPURE					
Title Link:	http://geotracker.waterboards.ca.gov/esi/uploads/geo_report/4867586612/T0603702871.PDF					
Document Type:	Monitoring Reports			Size :	1,633 KB	
Document Date:	8/8/1995*			Submitted By:	ANTEA GROUP REIMBURSEMENT (CONTRACTOR)	
Type:	MONITORING REPORT - QUARTERLY		Submitted:			
Title:	1995-08-08 2Q95 GWM REPORT UNIPURE					

Map Key	Number of Records	Direction	Distance (mi/ft)	Elev/Diff (ft)	Site	DB
Title Link:		http://geotracker.waterboards.ca.gov/esi/uploads/geo_report/7113629281/T0603702871.PDF				
Document Type:	Monitoring Reports			Size :	153 KB	
Document Date:	8/7/1995*			Submitted By:	ANTEA GROUP REIMBURSEMENT (CONTRACTOR)	
Type:	MONITORING REPORT - QUARTERLY		Submitted:			
Title:	1995-08-07 2Q95 SITE QUARTERLY REPORT MBE					
Title Link:	http://geotracker.waterboards.ca.gov/esi/uploads/geo_report/9369665324/T0603702871.PDF					
Document Type:	Monitoring Reports			Size :	1,336 KB	
Document Date:	5/1/1995*			Submitted By:	ANTEA GROUP REIMBURSEMENT (CONTRACTOR)	
Type:	MONITORING REPORT - QUARTERLY		Submitted:			
Title:	1995-05-01 1Q95 GWM REPORT UNIPURE					
Title Link:	http://geotracker.waterboards.ca.gov/esi/uploads/geo_report/9353185832/T0603702871.PDF					
Document Type:	Monitoring Reports			Size :	149 KB	
Document Date:	4/21/1995*			Submitted By:	ANTEA GROUP REIMBURSEMENT (CONTRACTOR)	
Type:	MONITORING REPORT - QUARTERLY		Submitted:			
Title:	1995-04-21 1Q95 SITE QUARTERLY REPORT MBE					
Title Link:	http://geotracker.waterboards.ca.gov/esi/uploads/geo_report/2494223237/T0603702871.PDF					
Document Type:	Monitoring Reports			Size :	1,798 KB	
Document Date:	1/30/1995*			Submitted By:	ANTEA GROUP REIMBURSEMENT (CONTRACTOR)	
Type:	MONITORING REPORT - QUARTERLY		Submitted:			
Title:	1995-01-30 QUARTERLY GWM REPORT BBC					
Title Link:	http://geotracker.waterboards.ca.gov/esi/uploads/geo_report/7557503759/T0603702871.PDF					
Document Type:	Monitoring Reports			Size :	111 KB	
Document Date:	1/9/1995*			Submitted By:	ANTEA GROUP REIMBURSEMENT (CONTRACTOR)	
Type:	MONITORING REPORT - QUARTERLY		Submitted:			
Title:	1995-01-09 4Q94 SITE QUARTERLY REPORT (2)					
Title Link:	http://geotracker.waterboards.ca.gov/esi/uploads/geo_report/7966417789/T0603702871.PDF					
Document Type:	Monitoring Reports			Size :	1,433 KB	
Document Date:	11/22/1994*			Submitted By:	ANTEA GROUP REIMBURSEMENT (CONTRACTOR)	
Type:	MONITORING REPORT - QUARTERLY		Submitted:			
Title:	1994-11-22 QUARTERLY GWM REPORT BBC					
Title Link:	http://geotracker.waterboards.ca.gov/esi/uploads/geo_report/9732605218/T0603702871.PDF					
Document Type:	Monitoring Reports			Size :	108 KB	
Document Date:	10/28/1994*			Submitted By:	ANTEA GROUP REIMBURSEMENT (CONTRACTOR)	
Type:	MONITORING REPORT - QUARTERLY		Submitted:			
Title:	1994-10-28 3Q94 SITE QUARTERLY REPORT					
Title Link:	http://geotracker.waterboards.ca.gov/esi/uploads/geo_report/3243216156/T0603702871.PDF					
Document Type:	Site Documents			Size :	994 KB	
Document Date:	9/14/1994*			Submitted By:	ANTEA GROUP REIMBURSEMENT (CONTRACTOR)	
Type:	SITE ASSESSMENT REPORT		Submitted:			
Title:	1994-09-14 SITE ASSESSMENT REPORT RMC					
Title Link:	http://geotracker.waterboards.ca.gov/esi/uploads/geo_report/3521017909/T0603702871.PDF					
Document Type:	Monitoring Reports			Size :	106 KB	
Document Date:	7/29/1994*			Submitted By:	ANTEA GROUP REIMBURSEMENT (CONTRACTOR)	
Type:	MONITORING REPORT - QUARTERLY		Submitted:			
Title:	1994-07-29 2Q94 SITE QUARTERLY REPORT (2)					
Title Link:	http://geotracker.waterboards.ca.gov/esi/uploads/geo_report/9361349940/T0603702871.PDF					
Document Type:	Site Documents			Size :	874 KB	
Document Date:	7/27/1994*			Submitted By:	ANTEA GROUP REIMBURSEMENT (CONTRACTOR)	
Type:	OTHER REPORT / DOCUMENT		Submitted:			
Title:	1994-07-27 EXECUTIVE SUMMARY					

Map Key	Number of Records	Direction	Distance (mi/ft)	Elev/Diff (ft)	Site	DB
Title Link:		http://geotracker.waterboards.ca.gov/esi/uploads/geo_report/7932222843/T0603702871.PDF				
Document Type:	Monitoring Reports			Size :	1,200 KB	
Document Date:	6/16/1994*			Submitted By:	ANTEA GROUP REIMBURSEMENT (CONTRACTOR)	
Type:	MONITORING REPORT - QUARTERLY			Submitted:		
Title:	1994-06-16 QUARTERLY GWM REPORT BBC					
Title Link:	http://geotracker.waterboards.ca.gov/esi/uploads/geo_report/9053102970/T0603702871.PDF					
Document Type:	Monitoring Reports			Size :	110 KB	
Document Date:	4/29/1994*			Submitted By:	ANTEA GROUP REIMBURSEMENT (CONTRACTOR)	
Type:	MONITORING REPORT - QUARTERLY			Submitted:		
Title:	1994-04-29 1Q94 SITE QUARTERLY REPORT					
Title Link:	http://geotracker.waterboards.ca.gov/esi/uploads/geo_report/2842669010/T0603702871.PDF					
Document Type:	Site Documents			Size :	468 KB	
Document Date:	4/25/1994*			Submitted By:	ANTEA GROUP REIMBURSEMENT (CONTRACTOR)	
Type:	OTHER REPORT / DOCUMENT			Submitted:		
Title:	1994-04-25 AIR MONITORING AND SOIL SAMPLING REPORT BBC					
Title Link:	http://geotracker.waterboards.ca.gov/esi/uploads/geo_report/5100641071/T0603702871.PDF					
Document Type:	Monitoring Reports			Size :	1,332 KB	
Document Date:	3/9/1994*			Submitted By:	ANTEA GROUP REIMBURSEMENT (CONTRACTOR)	
Type:	MONITORING REPORT - QUARTERLY			Submitted:		
Title:	1994-03-09 QUARTLER GWM REPORT BBC					
Title Link:	http://geotracker.waterboards.ca.gov/esi/uploads/geo_report/2919488012/T0603702871.PDF					
Document Type:	Monitoring Reports			Size :	147 KB	
Document Date:	1/28/1994*			Submitted By:	ANTEA GROUP REIMBURSEMENT (CONTRACTOR)	
Type:	MONITORING REPORT - QUARTERLY			Submitted:		
Title:	1994-01-28 4Q93 SITE QUARTERLY REPORT (2)					
Title Link:	http://geotracker.waterboards.ca.gov/esi/uploads/geo_report/6066213786/T0603702871.PDF					
Document Type:	Monitoring Reports			Size :	1,308 KB	
Document Date:	11/22/1993*			Submitted By:	ANTEA GROUP REIMBURSEMENT (CONTRACTOR)	
Type:	MONITORING REPORT - QUARTERLY			Submitted:		
Title:	1993-11-22 QUARTERLY GWM REPORT BBC					
Title Link:	http://geotracker.waterboards.ca.gov/esi/uploads/geo_report/2611624598/T0603702871.PDF					
Document Type:	Monitoring Reports			Size :	168 KB	
Document Date:	10/29/1993*			Submitted By:	ANTEA GROUP REIMBURSEMENT (CONTRACTOR)	
Type:	MONITORING REPORT - QUARTERLY			Submitted:		
Title:	1993-10-29 3Q93 SITE QUARTERLY REPORT (2)					
Title Link:	http://geotracker.waterboards.ca.gov/esi/uploads/geo_report/8258267343/T0603702871.PDF					
Document Type:	Monitoring Reports			Size :	1,117 KB	
Document Date:	8/23/1993*			Submitted By:	ANTEA GROUP REIMBURSEMENT (CONTRACTOR)	
Type:	MONITORING REPORT - QUARTERLY			Submitted:		
Title:	1993-08-23 QUARTERLY GWM REPORT BBC					
Title Link:	http://geotracker.waterboards.ca.gov/esi/uploads/geo_report/3647881567/T0603702871.PDF					
Document Type:	Monitoring Reports			Size :	1,117 KB	
Document Date:	8/23/1993*			Submitted By:	ANTEA GROUP REIMBURSEMENT (CONTRACTOR)	
Type:	MONITORING REPORT - QUARTERLY			Submitted:		
Title:	1993-08-23 QUARTERLY GWM REPORT BBC					
Title Link:	http://geotracker.waterboards.ca.gov/esi/uploads/geo_report/9207100927/T0603702871.PDF					
Document Type:	Site Documents			Size :	779 KB	
Document Date:	8/18/1993*			Submitted By:	ANTEA GROUP REIMBURSEMENT (CONTRACTOR)	
Type:	OTHER REPORT / DOCUMENT			Submitted:		
Title:	1993-08-18 EXECUTIVE SUMMARY					

Map Key	Number of Records	Direction	Distance (mi/ft)	Elev/Diff (ft)	Site	DB
Title Link:		http://geotracker.waterboards.ca.gov/esi/uploads/geo_report/8336022436/T0603702871.PDF				
Document Type:	Site Documents			Size :	237 KB	
Document Date:	8/18/1993*			Submitted By:	ANTEA GROUP REIMBURSEMENT (CONTRACTOR)	
Type:	SITE ASSESSMENT REPORT			Submitted:		
Title:	1993-08-18 SITE ASSESSMENT REPORT RMC					
Title Link:	http://geotracker.waterboards.ca.gov/esi/uploads/geo_report/6185036718/T0603702871.PDF					
Document Type:	Monitoring Reports			Size :	155 KB	
Document Date:	7/30/1993*			Submitted By:	ANTEA GROUP REIMBURSEMENT (CONTRACTOR)	
Type:	MONITORING REPORT - QUARTERLY			Submitted:		
Title:	1993-07-30 2Q93 SITE QUARTERLY REPORT RMC					
Title Link:	http://geotracker.waterboards.ca.gov/esi/uploads/geo_report/6813146770/T0603702871.PDF					
Document Type:	Site Documents			Size :	74 KB	
Document Date:	7/27/1993*			Submitted By:	ANTEA GROUP REIMBURSEMENT (CONTRACTOR)	
Type:	OTHER REPORT / DOCUMENT			Submitted:		
Title:	1993-07-27 EXECUTIVE SUMMARY					
Title Link:	http://geotracker.waterboards.ca.gov/esi/uploads/geo_report/7459038794/T0603702871.PDF					
Document Type:	Site Documents			Size :	155 KB	
Document Date:	7/27/1993*			Submitted By:	ANTEA GROUP REIMBURSEMENT (CONTRACTOR)	
Type:	OTHER REPORT / DOCUMENT			Submitted:		
Title:	1993-07-27 HEALTH AND SAFETY PLAN					
Title Link:	http://geotracker.waterboards.ca.gov/esi/uploads/geo_report/1354622900/T0603702871.PDF					
Document Type:	Site Documents			Size :	941 KB	
Document Date:	7/27/1993*			Submitted By:	ANTEA GROUP REIMBURSEMENT (CONTRACTOR)	
Type:	SITE ASSESSMENT REPORT			Submitted:		
Title:	1993-07-27 SITE ASSESSMENT REPORT					
Title Link:	http://geotracker.waterboards.ca.gov/esi/uploads/geo_report/9154394984/T0603702871.PDF					
Document Type:	Monitoring Reports			Size :	1,031 KB	
Document Date:	6/1/1993*			Submitted By:	ANTEA GROUP REIMBURSEMENT (CONTRACTOR)	
Type:	MONITORING REPORT - QUARTERLY			Submitted:		
Title:	1993-06-01 QUARTERLY GWM REPORT BBC					
Title Link:	http://geotracker.waterboards.ca.gov/esi/uploads/geo_report/2205487191/T0603702871.PDF					
Document Type:	Monitoring Reports			Size :	266 KB	
Document Date:	4/30/1993*			Submitted By:	ANTEA GROUP REIMBURSEMENT (CONTRACTOR)	
Type:	MONITORING REPORT - QUARTERLY			Submitted:		
Title:	1993-04-30 1Q93 SITE QUARTERLY REPORT RMC					
Title Link:	http://geotracker.waterboards.ca.gov/esi/uploads/geo_report/1961920619/T0603702871.PDF					
Document Type:	Monitoring Reports			Size :	937 KB	
Document Date:	2/26/1993*			Submitted By:	ANTEA GROUP REIMBURSEMENT (CONTRACTOR)	
Type:	MONITORING REPORT - QUARTERLY			Submitted:		
Title:	1993-02-26 QUARTERLY QWM REPORT BBC					
Title Link:	http://geotracker.waterboards.ca.gov/esi/uploads/geo_report/3726874232/T0603702871.PDF					
Document Type:	Monitoring Reports			Size :	270 KB	
Document Date:	1/29/1993*			Submitted By:	ANTEA GROUP REIMBURSEMENT (CONTRACTOR)	
Type:	MONITORING REPORT - QUARTERLY			Submitted:		
Title:	1993-01-29 4Q92 SITE QUARTERLY REPORT RMC					
Title Link:	http://geotracker.waterboards.ca.gov/esi/uploads/geo_report/7760421991/T0603702871.PDF					
Document Type:	Site Documents			Size :	405 KB	
Document Date:	1/14/1993*			Submitted By:	ANTEA GROUP REIMBURSEMENT (CONTRACTOR)	
Type:	SITE INVESTIGATION WORKPLAN			Submitted:		
Title:	1993-01-14 SITE ASSESSMENT WORK PLAN RMC					

Map Key	Number of Records	Direction	Distance (mi/ft)	Elev/Diff (ft)	Site	DB
Title Link:		http://geotracker.waterboards.ca.gov/esi/uploads/geo_report/1634603679/T0603702871.PDF				
Document Type:	Monitoring Reports			Size :	845 KB	
Document Date:	1/7/1993*			Submitted By:	ANTEA GROUP REIMBURSEMENT (CONTRACTOR)	
Type:	MONITORING REPORT - QUARTERLY			Submitted:		
Title:	1993-01-07 QUARTERLY GWM REPORT BBC					
Title Link:		http://geotracker.waterboards.ca.gov/esi/uploads/geo_report/4837729334/T0603702871.PDF				
Document Type:	Site Documents			Size :	400 KB	
Document Date:	12/23/1992*			Submitted By:	ANTEA GROUP REIMBURSEMENT (CONTRACTOR)	
Type:	SITE INVESTIGATION WORKPLAN			Submitted:		
Title:	1992-12-23 SITE ASSESSMENT WORK PLAN					
Title Link:		http://geotracker.waterboards.ca.gov/esi/uploads/geo_report/7392571508/T0603702871.PDF				
Document Type:	Site Documents			Size :	4,197 KB	
Document Date:	11/24/1992*			Submitted By:	ANTEA GROUP REIMBURSEMENT (CONTRACTOR)	
Type:	CLOSURE REPORT			Submitted:		
Title:	1992-11-24 CESSPOOL REMOVAL AND CLOSURE					
Title Link:		http://geotracker.waterboards.ca.gov/esi/uploads/geo_report/5279161930/T0603702871.PDF				
Document Type:	Site Documents			Size :	16 KB	
Document Date:	10/30/1992*			Submitted By:	ANTEA GROUP REIMBURSEMENT (CONTRACTOR)	
Type:	OTHER REPORT / DOCUMENT			Submitted:		
Title:	1992-10-30 MONTHLY PROJECT STATUS					
Title Link:		http://geotracker.waterboards.ca.gov/esi/uploads/geo_report/3531838476/T0603702871.PDF				
Document Type:	Monitoring Reports			Size :	234 KB	
Document Date:	10/30/1992*			Submitted By:	ANTEA GROUP REIMBURSEMENT (CONTRACTOR)	
Type:	MONITORING REPORT - QUARTERLY			Submitted:		
Title:	1992-10-30 3Q92 SITE QUARTERLY REPORT RMC					
Title Link:		http://geotracker.waterboards.ca.gov/esi/uploads/geo_report/3161599218/T0603702871.PDF				
Document Type:	Site Documents			Size :	44 KB	
Document Date:	9/25/1992*			Submitted By:	ANTEA GROUP REIMBURSEMENT (CONTRACTOR)	
Type:	OTHER REPORT / DOCUMENT			Submitted:		
Title:	1992-09-25 EXECUTIVE SUMMARY AND RECOMMENDATIONS					
Title Link:		http://geotracker.waterboards.ca.gov/esi/uploads/geo_report/8945517420/T0603702871.PDF				
Document Type:	Site Documents			Size :	811 KB	
Document Date:	9/25/1992*			Submitted By:	ANTEA GROUP REIMBURSEMENT (CONTRACTOR)	
Type:	OTHER REPORT / DOCUMENT			Submitted:		
Title:	1992-09-25 VAPOR EXTRACTION TEST REPORT					
Title Link:		http://geotracker.waterboards.ca.gov/esi/uploads/geo_report/1493959903/T0603702871.PDF				
Document Type:	Site Documents			Size :	225 KB	
Document Date:	9/15/1992*			Submitted By:	ANTEA GROUP REIMBURSEMENT (CONTRACTOR)	
Type:	CLOSURE REPORT			Submitted:		
Title:	1992-09-15 CLOSURE OF SHALLOW INJECTION WELL					
Title Link:		http://geotracker.waterboards.ca.gov/esi/uploads/geo_report/3112383365/T0603702871.PDF				
Document Type:	Site Documents			Size :	117 KB	
Document Date:	9/14/1992*			Submitted By:	ANTEA GROUP REIMBURSEMENT (CONTRACTOR)	
Type:	OTHER REPORT / DOCUMENT			Submitted:		
Title:	1992-09-14 INJECTION WELL SETTLEMENT					
Title Link:		http://geotracker.waterboards.ca.gov/esi/uploads/geo_report/1099026620/T0603702871.PDF				
Document Type:	Site Documents			Size :	1,044 KB	
Document Date:	9/11/1992*			Submitted By:	ANTEA GROUP REIMBURSEMENT (CONTRACTOR)	
Type:	OTHER REPORT / DOCUMENT			Submitted:		
Title:	1992-09-11 ASSOC. LAB REPORT					

Map Key	Number of Records	Direction	Distance (mi/ft)	Elev/Diff (ft)	Site	DB
Title Link:		http://geotracker.waterboards.ca.gov/esi/uploads/geo_report/7430748999/T0603702871.PDF				
Document Type:	Site Documents			Size :	71 KB	
Document Date:	9/4/1992*			Submitted By:	ANTEA GROUP REIMBURSEMENT (CONTRACTOR)	
Type:	OTHER REPORT / DOCUMENT			Submitted:		
Title:	1992-09-04 SOIL DISPOSAL PROFILE					
Title Link:	http://geotracker.waterboards.ca.gov/esi/uploads/geo_report/9260057926/T0603702871.PDF					
Document Type:	Site Documents			Size :	2,821 KB	
Document Date:	9/3/1992*			Submitted By:	ANTEA GROUP REIMBURSEMENT (CONTRACTOR)	
Type:	OTHER REPORT / DOCUMENT			Submitted:		
Title:	1992-09-03 GEOTEST LAB REPORT					
Title Link:	http://geotracker.waterboards.ca.gov/esi/uploads/geo_report/3456307470/T0603702871.PDF					
Document Type:	Site Documents			Size :	2,904 KB	
Document Date:	8/28/1992*			Submitted By:	ANTEA GROUP REIMBURSEMENT (CONTRACTOR)	
Type:	SITE ASSESSMENT REPORT			Submitted:		
Title:	1992-08-28 SITE ASSESSMENT REPORT RMC					
Title Link:	http://geotracker.waterboards.ca.gov/esi/uploads/geo_report/9189489543/T0603702871.PDF					
Document Type:	Site Documents			Size :	182 KB	
Document Date:	8/3/1992*			Submitted By:	ANTEA GROUP REIMBURSEMENT (CONTRACTOR)	
Type:	REQUEST FOR CLOSURE			Submitted:		
Title:	1992-08-03 APPLICATION FOR CLOSURE PERMIT OF CESSPOOL					
Title Link:	http://geotracker.waterboards.ca.gov/esi/uploads/geo_report/3918523967/T0603702871.PDF					
Document Type:	Monitoring Reports			Size :	153 KB	
Document Date:	7/30/1992*			Submitted By:	ANTEA GROUP REIMBURSEMENT (CONTRACTOR)	
Type:	MONITORING REPORT - QUARTERLY			Submitted:		
Title:	1992-07-30 2Q92 SITE QUARTERLY REPORT (2)					
Title Link:	http://geotracker.waterboards.ca.gov/esi/uploads/geo_report/9517327368/T0603702871.PDF					
Document Type:	Site Documents			Size :	29 KB	
Document Date:	7/8/1992*			Submitted By:	ANTEA GROUP REIMBURSEMENT (CONTRACTOR)	
Type:	STATUS / PROGRESS REPORTS			Submitted:		
Title:	1992-07-08 UIC PROJECT STATUS REPORT					
Title Link:	http://geotracker.waterboards.ca.gov/esi/uploads/geo_report/9100973963/T0603702871.PDF					
Document Type:	Site Documents			Size :	378 KB	
Document Date:	7/7/1992*			Submitted By:	ANTEA GROUP REIMBURSEMENT (CONTRACTOR)	
Type:	CLOSURE REPORT			Submitted:		
Title:	1992-07-07 CLOSURE REPORT					
Title Link:	http://geotracker.waterboards.ca.gov/esi/uploads/geo_report/7733644962/T0603702871.PDF					
Document Type:	Monitoring Reports			Size :	159 KB	
Document Date:	4/20/1992*			Submitted By:	ANTEA GROUP REIMBURSEMENT (CONTRACTOR)	
Type:	MONITORING REPORT - QUARTERLY			Submitted:		
Title:	1992-04-20 1Q92 SITE QUARTERLY REPORT					
Title Link:	http://geotracker.waterboards.ca.gov/esi/uploads/geo_report/8054995059/T0603702871.PDF					
Document Type:	Site Documents			Size :	528 KB	
Document Date:	4/6/1992*			Submitted By:	ANTEA GROUP REIMBURSEMENT (CONTRACTOR)	
Type:	OTHER WORKPLAN			Submitted:		
Title:	1992-04-06 WORK PLAN RMC					
Title Link:	http://geotracker.waterboards.ca.gov/esi/uploads/geo_report/6297646582/T0603702871.PDF					
Document Type:	Site Documents			Size :	474 KB	
Document Date:	3/27/1992*			Submitted By:	ANTEA GROUP REIMBURSEMENT (CONTRACTOR)	
Type:	OTHER WORKPLAN			Submitted:		
Title:	1992-03-27 DRAFT OF WORK PLAN					

Map Key	Number of Records	Direction	Distance (mi/ft)	Elev/Diff (ft)	Site	DB
---------	-------------------	-----------	------------------	----------------	------	----

Title Link: http://geotracker.waterboards.ca.gov/esi/uploads/geo_report/7468268275/T0603702871.PDF

Document Type: Site Documents **Size :** 1,220 KB
Document Date: 12/18/1991* **Submitted By:** ANTEA GROUP REIMBURSEMENT (CONTRACTOR)

Type: SITE ASSESSMENT REPORT **Submitted:**
Title: 1991-12-18 SITE ASSESSMENT UNITECH
Title Link: http://geotracker.waterboards.ca.gov/esi/uploads/geo_report/6559488117/T0603702871.PDF

Document Type: Site Documents **Size :** 371 KB
Document Date: 7/12/1991* **Submitted By:** ANTEA GROUP REIMBURSEMENT (CONTRACTOR)

Type: PRELIMINARY SITE ASSESSMENT WORKPLAN **Submitted:**
Title: 1991-07-12 PRELIMINARY SITE ASSESSMENT WORKPLAN
Title Link: http://geotracker.waterboards.ca.gov/esi/uploads/geo_report/8950262248/T0603702871.PDF

Document Type: Site Documents **Size :** 126 KB
Document Date: 9/20/1990* **Submitted By:** ANTEA GROUP REIMBURSEMENT (CONTRACTOR)

Type: OTHER REPORT / DOCUMENT **Submitted:**
Title: 1990-09-20 CERTIFICATION OF TIGHTNESS
Title Link: http://geotracker.waterboards.ca.gov/esi/uploads/geo_report/8097756445/T0603702871.PDF

Document Type: Site Documents **Size :** 299 KB
Document Date: 8/22/1990* **Submitted By:** ANTEA GROUP REIMBURSEMENT (CONTRACTOR)

Type: UNAUTHORIZED RELEASE FORM **Submitted:**
Title: 1990-08-22 UST UNAUTHORIZED RELEASE
Title Link: http://geotracker.waterboards.ca.gov/esi/uploads/geo_report/1345147192/T0603702871.PDF

LUST Sites from GeoTracker Search - Related Cases (as of Oct 06, 2020)

Identifier: T10000003007 **Address:** Carson Street
Project Name: Shell Pipeline 0367 - Dominguez Channel @ Carson **City:** CARSON
Status: COMPLETED - CASE CLOSED **Association:** Related Global ID
Description:
Project Link: https://geotracker.waterboards.ca.gov/profile_report?global_id=T10000003007

35	3 of 12	W	0.15 / 785.39	21.23 / 4	1025 E CARSON ST CARSON CA 907453415	LA HMS
--------------------	---------	---	---------------	-----------	---	--------

Site No: 002811
Area: 22

Detail Info

Permit No: 000021076 **Permit Status Code:** CLOS
Permit Cat Desc: Industrial Waste Permit **Permit Category:** I
Status Code: CLOS **File No:** 056674
Status Desc: Permit Closed **File Name:** 76 STATION #6082
Permit Status Desc: Permit Closed
Permit Type: 01
Permit Type Desc: Operating Industrial Waste Permit - Local Sewer

Detail Info

Permit No: 000190171 **Permit Status Code:** CLOS
Permit Cat Desc: Underground Storage Tank **Permit Category:** T
Status Code: CLOS **File No:** 024785
Status Desc: Permit Closed **File Name:** TOSCO/UNOCAL #31088
Permit Status Desc: Permit Closed
Permit Type: 0

Permit Type Desc: Underground Storage Tank Operating Permit

Detail Info

Permit No:	000002154	Permit Status Code:	CLOS
Permit Cat Desc:	Industrial Waste Permit	Permit Category:	I
Status Code:	CLOS	File No:	I02903
Status Desc:	Permit Closed	File Name:	UNOCAL CORP SS 6082
Permit Status Desc:	Permit Closed		
Permit Type:	01		
Permit Type Desc:	Operating Industrial Waste Permit - Local Sewer		

Detail Info

Permit No:	000368546	Permit Status Code:	CLOS
Permit Cat Desc:	Underground Storage Tank	Permit Category:	T
Status Code:	CLOS	File No:	038298
Status Desc:	Permit Closed	File Name:	CONOCOPHILLIPS CO #256082
Permit Status Desc:	Permit Closed		
Permit Type:	0		
Permit Type Desc:	Underground Storage Tank Operating Permit		

Detail Info

Permit No:	000004274	Permit Status Code:	CLOS
Permit Cat Desc:	Industrial Waste Permit	Permit Category:	I
Status Code:	CLOS	File No:	I02903
Status Desc:	Permit Closed	File Name:	UNOCAL CORP SS 6082
Permit Status Desc:	Permit Closed		
Permit Type:	05		
Permit Type Desc:	Operating Industrial Waste Permit - Onsite		

Detail Info

Permit No:	000552453	Permit Status Code:	PERM
Permit Cat Desc:	Underground Storage Tank	Permit Category:	T
Status Code:	PERM	File No:	050609
Status Desc:	Equipment Permitted	File Name:	CARSON UNOCAL #6082
Permit Status Desc:	Equipment Permitted		
Permit Type:	0		
Permit Type Desc:	Underground Storage Tank Operating Permit		

Detail Info

Permit No:	00004194T	Permit Status Code:	CLOS
Permit Cat Desc:	Underground Storage Tank	Permit Category:	T
Status Code:	CLOS	File No:	002903
Status Desc:	Permit Closed	File Name:	UNOCAL CORP SS 6082
Permit Status Desc:	Permit Closed		
Permit Type:	0		
Permit Type Desc:	Underground Storage Tank Operating Permit		

Detail Info

Permit No:	00016475J	Permit Status Code:	CLOS
Permit Cat Desc:	Industrial Waste Permit	Permit Category:	I
Status Code:	CLOS	File No:	031509
Status Desc:	Permit Closed	File Name:	CONOCOPHILLIPS CO #256082
Permit Status Desc:	Permit Closed		
Permit Type:	01		
Permit Type Desc:	Operating Industrial Waste Permit - Local Sewer		

Map Key	Number of Records	Direction	Distance (mi/ft)	Elev/Diff (ft)	Site	DB
35	4 of 12	W	0.15 / 785.39	21.23 / 4	UNION OIL SERVICE STATION 6082 1025 EAST CARSON CARSON CA 90745	HHSS
County:		Los Angeles				
Pdf File Url:		http://geotracker.waterboards.ca.gov/ustpdfs/pdf/000281d4.pdf				
35	5 of 12	W	0.15 / 785.39	21.23 / 4	SERVICE STATION 6082 1025 E CARSON CARSON CA 93745	HHSS
County:		Los Angeles				
Pdf File Url:		http://geotracker.waterboards.ca.gov/ustpdfs/pdf/0002902d.pdf				
35	6 of 12	W	0.15 / 785.39	21.23 / 4	CARSON UNION 76 1025 E CARSON ST CARSON CA 90745	UST
Facility ID:		LACoFA0006700		Latitude:		33.832
CERS ID:		10264276		Longitude:		-118.25697
County:		Los Angeles				
Permitting Agency:		Los Angeles County Fire Department				
Note:		Information related to facilities can be searched on Geo Tracker Website: https://geotracker.waterboards.ca.gov/search				
Site Facility Type:		PERMITTED UNDERGROUND STORAGE TANK (UST)				
Source:		Permitted Underground Storage Tank (UST) Data Download				
35	7 of 12	W	0.15 / 785.39	21.23 / 4	CARSON UNION 76, KAMBIZ KATIRAI 1025 E CARSON CARSON CA 90745	EMISSIONS
2015 Toxic Data						
Facility ID:		153969		COID:		LA
Facility SIC Code:		5541		DISN:		SOUTH COAST AQMD
CO:		19		CHAPIS:		
Air Basin:		SC		CERR Code:		
District:		SC				
TS:						
Health Risk Asmt:						
Non-Cancer Chronic Haz Ind:						
Non-Cancer Acute Haz Ind:						
2016 Toxic Data						
Facility ID:		153969		TS:		
Facility SIC Code:		5541		HRA:		
CERR CODE:				CH Index:		
COID:		LA		AH Index:		
CO:		19		Air Basin:		SC
DISN:		SOUTH COAST AQMD		District:		SC
CHAPIS:						
2017 Toxic Data						
Facility ID:		153969		COID:		LA

Map Key	Number of Records	Direction	Distance (mi/ft)	Elev/Diff (ft)	Site	DB
Facility SIC Code:	5541			DISN:	SOUTH COAST AQMD	
CO:	19			CHAPIS:		
Air Basin:	SC			CERR Code:		
District:	SC					
TS:						
Health Risk Asmt:						
Non-Cancer Chronic Haz Ind:						
Non-Cancer Acute Haz Ind:						

2018 Toxic Data

Facility ID:	153969			COID:	LA	
Facility SIC Code:	5541			DISN:	SOUTH COAST AQMD	
CO:	19			CHAPIS:		
Air Basin:	SC			CERR Code:		
District:	SC					
TS:						
Health Risk Asmt:						
Non-Cancer Chronic Haz Ind:						
Non-Cancer Acute Haz Ind:						

35	8 of 12	W	0.15 / 785.39	21.23 / 4	CARSON UNION 76 1025 E CARSON ST CARSON CA 90745	CERS TANK
Site ID:	103403			Latitude:	33.832005	
County:	Los Angeles County			Longitude:	-118.256973	

Regulated Programs

EI ID:	10264276	
EI Description:	Hazardous Waste Generator	
EI ID:	10264276	
EI Description:	Chemical Storage Facilities	
EI ID:	10264276	
EI Description:	Underground Storage Tank	

Violations

Violation Date:	05/05/2015	Violation Source:	CERS
Violation Program:	UST	Violation Division:	Los Angeles County Department of Public Works
Citation:	23 CCR 16 2712(i) - California Code of Regulations, Title 23, Chapter 16, Section(s) 2712(i)		
Violation Notes:	Returned to compliance on 05/04/2016.		
Violation Description:	Failure to maintain on site an approved monitoring plan.		

Violations

Violation Date:	05/05/2015	Violation Source:	CERS
Violation Program:	UST	Violation Division:	Los Angeles County Department of Public Works
Citation:	23 CCR 16 2711(a)(8) - California Code of Regulations, Title 23, Chapter 16, Section(s) 2711(a)(8)		
Violation Notes:	Returned to compliance on 05/04/2016.		

Map Key	Number of Records	Direction	Distance (mi/ft)	Elev/Diff (ft)	Site	DB
----------------	--------------------------	------------------	-------------------------	-----------------------	-------------	-----------

Violation Description:

Failure to submit, obtain approval, or maintain a complete/accurate plot plan.

Violations

Violation Date:	05/05/2015	Violation Source:	CERS
Violation Program:	UST	Violation Division:	Los Angeles County Department of Public Works
Citation:	23 CCR 16 2712(i) - California Code of Regulations, Title 23, Chapter 16, Section(s) 2712(i)		
Violation Notes:			

Returned to compliance on 05/04/2016.

Violation Description:

Failure to submit, obtain approval, or maintain a complete/accurate response plan.

Violations

Violation Date:	05/02/2019	Violation Source:	CERS
Violation Program:	UST	Violation Division:	Los Angeles County Department of Public Works
Citation:	23 CCR 16 2637(f) - California Code of Regulations, Title 23, Chapter 16, Section(s) 2637(f)		
Violation Notes:			

Returned to compliance on 05/27/2020. CTLS, OVFL, SCTR, AB2481 WERE RECEIVED LATE. OVFL TEST REJECTED MISSING TECH SIGNATURE. UDC 1/2/AND 5/6 FLOAT CHAIN ASSEMBLY.

Violation Description:

Failure to submit a copy of the secondary containment test results on the "Secondary Containment Testing report Form" to the UPA within 30 days after the test.

Violations

Violation Date:	05/02/2019	Violation Source:	CERS
Violation Program:	UST	Violation Division:	Los Angeles County Department of Public Works
Citation:	23 CCR 16 2637.1(e) - California Code of Regulations, Title 23, Chapter 16, Section(s) 2637.1(e)		
Violation Notes:			

Returned to compliance on 05/27/2020. CTLS, OVFL, SCTR, AB2481 WERE RECEIVED LATE. OVFL TEST REJECTED MISSING TECH SIGNATURE. UDC 1/2/AND 5/6 FLOAT CHAIN ASSEMBLY.

Violation Description:

Failure to submit a copy of the spill containment test results on the "Spill Container Testing Report Form" to the UPA within 30 days after the test.

Violations

Violation Date:	05/05/2015	Violation Source:	CERS
Violation Program:	UST	Violation Division:	Los Angeles County Department of Public Works
Citation:	HSC 6.7 25286(a) - California Health and Safety Code, Chapter 6.7, Section(s) 25286(a)		
Violation Notes:			

Returned to compliance on 05/04/2016.

Violation Description:

Failure to submit an complete and accurate application for a permit to operate an underground storage tank, or for renewal of the permit.

Map Key	Number of Records	Direction	Distance (mi/ft)	Elev/Diff (ft)	Site	DB
---------	-------------------	-----------	------------------	----------------	------	----

Violations

Violation Date: 05/27/2020
Violation Program: UST
Violation Source: CERS
Violation Division: Los Angeles County Department of Public Works

Citation: HSC 6.7 25284, 25286 - California Health and Safety Code, Chapter 6.7, Section(s) 25284, 25286

Violation Notes:

CERS CORRECTIONS REQUIRED TO UPDATE NEW UDCS/SENSORS(NEW UDCS & SEN- SORS INSTALLED ON 2/4/2020).

Violation Description:

Failure to submit a complete and accurate application for a permit to operate a UST, or for renewal of the permit.

Violations

Violation Date: 10/19/2018
Violation Program: HMRRP
Violation Source: CERS
Violation Division: Los Angeles County Fire Department

Citation: HSC 6.95 25508.2 - California Health and Safety Code, Chapter 6.95, Section(s) 25508.2

Violation Notes:

Returned to compliance on 11/11/2018. OBSERVATION: The business failed to electronically submit and certify that the business plan is complete, accurate, and in compliance with EPCRA on or before the annual due date. 2018 California Environmental Reporting System (CERS) submittal was missing/incomplete; Reviewed CERS submittals submitted on 5/31/18 and found the following to be updated; - Not using the most up-to-date form to complete facility's Consolidated Emergency Response / Contingency Plan (CER/CP); Old CER/CP form was used - please use attached Rev. 03/07/17 CER/CP form; - The local unified program agency (UPA/CUPA) phone number should be 310-890-4317 and not 213-978-3680 on the CER/CP; - Missing required contents (indication of "North," locations and names of adjacent streets and alleys, storm and sewer drains, and emergency shutoffs (e. g. water, gas, electricity shutoffs) on facility's site map; CORRECTIVE ACTION: Electronically submit and certify that the business plan is complete, [Truncated]

Violation Description:

Failure to annually review and electronically certify that the business plan is complete and accurate on or before the annual due date.

Violations

Violation Date: 05/02/2019
Violation Program: UST
Violation Source: CERS
Violation Division: Los Angeles County Department of Public Works

Citation: 23 CCR 16 2638(d) - California Code of Regulations, Title 23, Chapter 16, Section(s) 2638(d)

Violation Notes:

Returned to compliance on 05/27/2020. CTLS, OVFL, SCTR, AB2481 WERE RECEIVED LATE. OVFL TEST REJECTED MISSING TECH SIGNATURE. UDC 1/2/AND 5/6 FLOAT CHAIN ASSEMBLY.

Violation Description:

Failure to submit the "Monitoring System Certification Form" to the UPA within 30 days of completion of the test.

Violations

Violation Date: 05/02/2019
Violation Program: UST
Violation Source: CERS
Violation Division: Los Angeles County Department of Public Works

Citation: 23 CCR 16 2712(b)(1)(G) - California Code of Regulations, Title 23, Chapter 16, Section(s) 2712(b)(1)(G)

Violation Notes:

Returned to compliance on 05/27/2020. CTLS, OVFL, SCTR, AB2481 WERE RECEIVED LATE. OVFL TEST REJECTED MISSING TECH SIGNATURE. UDC 1/2/AND 5/6 FLOAT CHAIN ASSEMBLY.

Violation Description:

Map Key	Number of Records	Direction	Distance (mi/ft)	Elev/Diff (ft)	Site	DB
----------------	--------------------------	------------------	-------------------------	-----------------------	-------------	-----------

Failure to comply with one or more of the following overflow prevention equipment requirements:
 Alert the transfer operator when the tank is 90 percent full by restricting the flow into the tank or triggering an audible and visual alarm; or
 Restrict delivery of flow to the tank at least 30 minutes before the tank overfills, provided the restriction occurs when the tank is filled to no more than 95 percent of capacity; and activate an audible alarm at least five minutes before the tank overfills; or
 Provide positive shut-off of flow to the tank when the tank is filled to no more than 95 percent of capacity; or
 Provide positive shut-off of flow to the tank so that none of the fittings located on the top of the tank are exposed to product due to overfilling.

Install/retrofit overflow prevention equipment that does not use flow restrictors on vent piping to meet overflow prevention equipment requirements when the overflow prevention equipment is installed, repaired, or replaced on and after October 1, 2018.

For USTs installed before October 1, 2018, perform an inspection by October 13, 2018 and every 36 months thereafter.

For USTs installed on and after October 1, 2018, perform an inspection at installation and every 36 months thereafter.

Inspected within 30 days after a repair to the overflow prevention equipment.

Inspected using an applicable manufacturer guidelines, industry codes, engineering standards, or a method approved by a professional engineer.

Inspected by a certified UST service technician.

Maintain records of overflow prevention equipment inspection for 36 months.

Violations

Violation Date:	05/05/2015	Violation Source:	CERS
Violation Program:	UST	Violation Division:	Los Angeles County Department of Public Works
Citation:	HSC 6.7 25284.2 - California Health and Safety Code, Chapter 6.7, Section(s) 25284.2		
Violation Notes:			

Returned to compliance on 05/04/2016.

Violation Description:

Failure to test the spill bucket annually.

Evaluations

Eval Date:	05/02/2019
Violations Found:	Yes
Eval General Type:	Compliance Evaluation Inspection
Eval Type:	Routine done by local agency
Eval Division:	Los Angeles County Department of Public Works
Eval Program:	UST
Eval Source:	CERS
Eval Notes:	

CTLS, OVFL, SCTR, AB2481 WERE RECEIVED LATE. OVFL TEST REJECTED MISSING TECH SIGNATURE. UDC 1/2/AND 5/6 FLOAT CHAIN ASSEMBLY.; Note: data in [EVAL Notes] field for some records is truncated from the source.

Eval Date:	05/05/2015
Violations Found:	Yes
Eval General Type:	Compliance Evaluation Inspection
Eval Type:	Routine done by local agency
Eval Division:	Los Angeles County Department of Public Works
Eval Program:	UST
Eval Source:	CERS
Eval Notes:	

PANEL[VR TLS350];SMPS[205];ANN[420];DIRECT BURY SPBK;LLD[87-FE PETRO ,91-LD2000];DW PIPES[AO SMITH];W.O. FILL SMP W/ 205 SNSR; Note: data in [EVAL Notes] field for some records is truncated from the source.

Eval Date:	11/13/2018
Violations Found:	No

Map Key	Number of Records	Direction	Distance (mi/ft)	Elev/Diff (ft)	Site	DB
Eval General Type:		Other/Unknown				
Eval Type:		Other, not routine, done by local agency				
Eval Division:		Los Angeles County Fire Department				
Eval Program:		HMRRP				
Eval Source:		CERS				
Eval Notes:						
Eval Date:		02/07/2020				
Violations Found:		No				
Eval General Type:		Other/Unknown				
Eval Type:		Other, not routine, done by local agency				
Eval Division:		Los Angeles County Department of Public Works				
Eval Program:		UST				
Eval Source:		CERS				
Eval Notes:						
PLANS ON SITE.NEW BRAVO UDCS IN PLACE ON 1/2,5/6,7/8.CONVRSION PLATE NOT YET INSTALLED ON 3/4.SB989 TESTING DONE.; Note: data in [EVAL Notes] field for some records is truncated from the source.						
Eval Date:		05/04/2016				
Violations Found:		No				
Eval General Type:		Compliance Evaluation Inspection				
Eval Type:		Routine done by local agency				
Eval Division:		Los Angeles County Department of Public Works				
Eval Program:		UST				
Eval Source:		CERS				
Eval Notes:						
CTLS 5/5/15 PROVIDED AT SITE.SB989 RETEST 6/5/13 AFTER REPAIRS UNDER A729412 & SB989 5/27/15;BOTH RESULTS PROVIDED.CERS 2/1/16 MINOR CORR; Note: data in [EVAL Notes] field for some records is truncated from the source.						
Eval Date:		05/04/2017				
Violations Found:		No				
Eval General Type:		Compliance Evaluation Inspection				
Eval Type:		Routine done by local agency				
Eval Division:		Los Angeles County Department of Public Works				
Eval Program:		UST				
Eval Source:		CERS				
Eval Notes:						
TESTS CERTS,DO REPORTS,TRAINING RECORDS ON-SITE &/OR IN CERS.ALL FAC,TANK INFO,MON.PLAN & SUPPORTING DOCS UPLOADED TO CERSCORRECTLY; Note: data in [EVAL Notes] field for some records is truncated from the source.						
Eval Date:		05/27/2020				
Violations Found:		Yes				
Eval General Type:		Compliance Evaluation Inspection				
Eval Type:		Routine done by local agency				
Eval Division:		Los Angeles County Department of Public Works				
Eval Program:		UST				
Eval Source:		CERS				
Eval Notes:						
GOOGLE DOU ACCESS;PHOTOS TAKEN PRIOR TO SUMPS/UDCS BEING FILLED W/ WATER FOR SB989 TESTING.NEW UDCS W/ 208. ANNLR 420.CERS CORRS REQD.; Note: data in [EVAL Notes] field for some records is truncated from the source.						
Eval Date:		07/29/2015				
Violations Found:		No				
Eval General Type:		Compliance Evaluation Inspection				
Eval Type:		Routine done by local agency				
Eval Division:		Los Angeles County Fire Department				
Eval Program:		HMRRP				
Eval Source:		CERS				
Eval Notes:						

Kambiz Katirai - Store manager, gave consent for the inspection. No violations observed.; Note: data in [EVAL Notes] field for some records is truncated

Map Key	Number of Records	Direction	Distance (mi/ft)	Elev/Diff (ft)	Site	DB
----------------	--------------------------	------------------	-------------------------	-----------------------	-------------	-----------

from the source.

Eval Date: 10/19/2018
Violations Found: No
Eval General Type: Compliance Evaluation Inspection
Eval Type: Routine done by local agency
Eval Division: Los Angeles County Fire Department
Eval Program: HW
Eval Source: CERS
Eval Notes:

Kambiz Katirai, owner; Note: data in [EVAL Notes] field for some records is truncated from the source.

Eval Date: 10/19/2018
Violations Found: Yes
Eval General Type: Compliance Evaluation Inspection
Eval Type: Routine done by local agency
Eval Division: Los Angeles County Fire Department
Eval Program: HMRRP
Eval Source: CERS
Eval Notes:

Kambiz Katirai, owner ; Note: data in [EVAL Notes] field for some records is truncated from the source.

Eval Date: 02/05/2020
Violations Found: No
Eval General Type: Other/Unknown
Eval Type: Other, not routine, done by local agency
Eval Division: Los Angeles County Department of Public Works
Eval Program: UST
Eval Source: CERS
Eval Notes:

UDC 1/2,5/6,7/8 WILL BE REPLACED.ONE SAMPLE TAKEN 2-4 FT BELOW EACH UDC.; Note: data in [EVAL Notes] field for some records is truncated from the source.

Eval Date: 07/29/2015
Violations Found: No
Eval General Type: Compliance Evaluation Inspection
Eval Type: Routine done by local agency
Eval Division: Los Angeles County Fire Department
Eval Program: HW
Eval Source: CERS
Eval Notes:

Kambiz Katirai - Store manager, gave consent for the inspection. No violations observed. ; Note: data in [EVAL Notes] field for some records is truncated from the source.

Eval Date: 11/04/2015
Violations Found: No
Eval General Type: Other/Unknown
Eval Type: Other, not routine, done by local agency
Eval Division: Los Angeles County Department of Public Works
Eval Program: UST
Eval Source: CERS
Eval Notes:

UST RMVD DURING INSP;NO INITIAL SIGNS OF CONTAMINATION;2 SMPLS TAKEN , 1 @ TANK & 1 UNDER ABANDONED REMOTE FILL LINE;
 Note: data in [EVAL Notes] field for some records is truncated from the source.

Eval Date: 05/02/2018
Violations Found: No
Eval General Type: Compliance Evaluation Inspection
Eval Type: Routine done by local agency

Map Key	Number of Records	Direction	Distance (mi/ft)	Elev/Diff (ft)	Site	DB
----------------	--------------------------	------------------	-------------------------	-----------------------	-------------	-----------

Eval Division: Los Angeles County Department of Public Works
Eval Program: UST
Eval Source: CERS
Eval Notes:

CTLS 050218 CONDUCTED;VR001UDC 3/4&1-2&5-8 FLOAT&CHAIN;VR205FILL/STP SUMPS;VR420 ANNULAR;CERS ACCEPTED.; Note: data in [EVAL Notes] field for some records is truncated from the source.

Affiliations

Affil Type Desc: Parent Corporation
Entity Name: CARSON UNION 76
Entity Title:
Address:
City:
State:
Country:
Zip Code:
Phone:

Affil Type Desc: CUPA District
Entity Name: Los Angeles County Fire
Entity Title:
Address: 5825 Rickenbacker Road
City: Commerce
State: CA
Country:
Zip Code: 90040-3027
Phone: (323) 890-4000

Affil Type Desc: Facility Mailing Address
Entity Name: Mailing Address
Entity Title:
Address: 1025 E CARSON ST
City: CARSON
State: CA
Country:
Zip Code: 90745
Phone:

Affil Type Desc: Property Owner
Entity Name: KAMBIZ KATIRAI
Entity Title:
Address: 1025 E CARSON ST
City: CARSON
State: CA
Country: United States
Zip Code: 90745
Phone: (310) 549-3379

Affil Type Desc: Document Preparer
Entity Name: KAMBIZ KATIRAI
Entity Title:
Address:
City:
State:
Country:
Zip Code:
Phone:

Affil Type Desc: Environmental Contact
Entity Name: KAMBIZ KATIRAI
Entity Title:
Address: 1025 e carson st
City: carson
State: CA
Country:

Map Key	Number of Records	Direction	Distance (mi/ft)	Elev/Diff (ft)	Site	DB
Zip Code:			90745			
Phone:						
Affil Type Desc:			Legal Owner			
Entity Name:			KAMBIZ KATIRAI			
Entity Title:						
Address:			1025 E CARSON ST			
City:			CARSON			
State:			CA			
Country:			United States			
Zip Code:			90745			
Phone:			(310) 283-4948			
Affil Type Desc:			UST Permit Applicant			
Entity Name:			kambiz katirai			
Entity Title:			owner			
Address:						
City:						
State:						
Country:						
Zip Code:						
Phone:			(310) 549-3379			
Affil Type Desc:			Operator			
Entity Name:			KAMBIZ KATIRAI			
Entity Title:						
Address:						
City:						
State:						
Country:						
Zip Code:						
Phone:			(310) 549-3379			
Affil Type Desc:			UST Tank Operator			
Entity Name:			KAMBIZ KATIRAI			
Entity Title:						
Address:			1025 e carson st			
City:			carson			
State:			ca			
Country:			United States			
Zip Code:			90745			
Phone:			(310) 549-3379			
Affil Type Desc:			Identification Signer			
Entity Name:			KAMBIZ KATIRAI			
Entity Title:			OWNER			
Address:						
City:						
State:						
Country:						
Zip Code:						
Phone:						
Affil Type Desc:			UST Tank Owner			
Entity Name:			KAMBIZ KATIRAI			
Entity Title:						
Address:			1025 e carson st			
City:			carson			
State:			ca			
Country:			United States			
Zip Code:			90745			
Phone:			(310) 549-3379			
Affil Type Desc:			UST Property Owner Name			
Entity Name:			KAMBIZ KATIRAI			
Entity Title:						
Address:			1025 e carson st			
City:			carson			
State:			ca			

Map Key	Number of Records	Direction	Distance (mi/ft)	Elev/Diff (ft)	Site	DB
Country:		United States				
Zip Code:		90745				
Phone:		(310) 549-3379				

Coordinates

Env Int Type Code:	HWG	Longitude:	-118.256970
Program ID:	10264276	Coord Name:	
Latitude:	33.832000	Ref Point Type Desc:	Center of a facility or station.

[35](#) 9 of 12 **W** 0.15 / 785.39 21.23 / 4 **UNION OIL SERVICE STATION 6082 1025 EAST CARSON CARSON CA** **HIST TANK**

Owner Name:	UNION OIL COMPANY OF CALIFORNI	No of Containers:	1
Owner Street:	3701 WILSHIRE BOULEVARD-SUITE	County:	LOS ANGELES
Owner City:	LOS ANGELES	Facility State:	CA
Owner State:	CA	Facility Zip:	90745
Owner Zip:	90010		

[35](#) 10 of 12 **W** 0.15 / 785.39 21.23 / 4 **SERVICE STATION 6082 1025 E CARSON CARSON CA** **HIST TANK**

Owner Name:	UNION OIL COMPANY OF CALIFORNI	No of Containers:	3
Owner Street:	3701 WILSHIRE BOULEVARD-SUITE	County:	LOS ANGELES
Owner City:	LOS ANGELES	Facility State:	CA
Owner State:	CA	Facility Zip:	93745
Owner Zip:	90010		

[35](#) 11 of 12 **W** 0.15 / 785.39 21.23 / 4 **FORMER UNOCAL 351816 1025 E CARSON ST CARSON CA 90745-3415** **RCRA NON GEN**

EPA Handler ID:	CAL000408019
Gen Status Universe:	No Report
Contact Name:	JOCKO RODRIGUEZ
Contact Address:	PO BOX 6004, , SAN RAMON, CA, 94583-0000,
Contact Phone No and Ext:	877-386-6044
Contact Email:	NAWTDESK@CHEVRON.COM
Contact Country:	
County Name:	LOS ANGELES
EPA Region:	09
Land Type:	
Receive Date:	20150625

Violation/Evaluation Summary

Note: NO RECORDS: As of Oct 2020, there are no Compliance Monitoring and Enforcement (violation) records associated with this facility (EPA ID).

Handler Summary

Importer Activity:	No
Mixed Waste Generator:	No
Transporter Activity:	No
Transfer Facility:	No
Onsite Burner Exemption:	No
Furnace Exemption:	No
Underground Injection Activity:	No

Map Key	Number of Records	Direction	Distance (mi/ft)	Elev/Diff (ft)	Site	DB
Commercial TSD:		No				
Used Oil Transporter:		No				
Used Oil Transfer Facility:		No				
Used Oil Processor:		No				
Used Oil Refiner:		No				
Used Oil Burner:		No				
Used Oil Market Burner:		No				
Used Oil Spec Marketer:		No				

Hazardous Waste Handler Details

Sequence No: 1
 Receive Date: 20150625
 Handler Name: FORMER UNOCAL 351816
 Source Type: Implementer
 Federal Waste Generator Code: N
 Generator Code Description: Not a Generator, Verified

Owner/Operator Details

Owner/Operator Ind:	Current Owner	Street No:	
Type:	Other	Street 1:	PO BOX 6004
Name:	CHEVRON CAL REG RAIL AUTH	Street 2:	
Date Became Current:		City:	SAN RAMON
Date Ended Current:		State:	CA
Phone:	877-386-6044	Country:	
Source Type:	Implementer	Zip Code:	94583-0000

Owner/Operator Ind:	Current Operator	Street No:	
Type:	Other	Street 1:	PO BOX 6004
Name:	JOCKO RODRIGUEZ	Street 2:	
Date Became Current:		City:	SAN RAMON
Date Ended Current:		State:	CA
Phone:	877-386-6044	Country:	
Source Type:	Implementer	Zip Code:	94583-0000

[35](#) 12 of 12 **W** 0.15 / 785.39 21.23 / 4 **CARSON UNION 76
1025 E CARSON ST
CARSON CA 90745** **LA COUNTY CUPA**

Facility ID: FA0006700
 CERS ID: 10264276

Active Facility Details

PE: 3002
 PE: 7124

Inactive Facility Details

PE: 7124
 PE: 1001

[36](#) 1 of 1 **WSW** 0.16 / 834.05 20.32 / 3 **REPUBLIC MACHINERY CO INC
1000 E CARSON DR
CARSON CA 90745** **LA COUNTY CUPA**

Facility ID: FA0006658
 CERS ID: 10795972

Map Key	Number of Records	Direction	Distance (mi/ft)	Elev/Diff (ft)	Site	DB
---------	-------------------	-----------	------------------	----------------	------	----

Inactive Facility Details

PE: 1003
PE: 3001

37	1 of 1	S	0.16 / 839.13	20.92 / 3	VILLAGE RV 21910 RECREATION RD CARSON CA 90745	LA COUNTY CUPA
--------------------	--------	---	---------------	-----------	--	----------------

Facility ID: FA0021685
CERS ID: 0

Inactive Facility Details

PE: 3001

38	1 of 1	ENE	0.16 / 840.41	22.53 / 5	TERESITA PUREZA 21534 WEISER AVE CARSON CA 90745	RCRA NON GEN
--------------------	--------	-----	---------------	-----------	--	--------------

EPA Handler ID: CAC002985252
Gen Status Universe: No Report
Contact Name: TERESITA PUREZA
Contact Address: 21534 WEISER AVE, , CARSON, CA, 90745,
Contact Phone No and Ext: 310-265-3224
Contact Email: MANIFEST.SIRRIIS@GMAIL.COM
Contact Country:
County Name: LOS ANGELES
EPA Region: 09
Land Type:
Receive Date: 20181017

Violation/Evaluation Summary

Note: NO RECORDS: As of Oct 2020, there are no Compliance Monitoring and Enforcement (violation) records associated with this facility (EPA ID).

Handler Summary

Importer Activity: No
Mixed Waste Generator: No
Transporter Activity: No
Transfer Facility: No
Onsite Burner Exemption: No
Furnace Exemption: No
Underground Injection Activity: No
Commercial TSD: No
Used Oil Transporter: No
Used Oil Transfer Facility: No
Used Oil Processor: No
Used Oil Refiner: No
Used Oil Burner: No
Used Oil Market Burner: No
Used Oil Spec Marketer: No

Hazardous Waste Handler Details

Sequence No: 1
Receive Date: 20181017
Handler Name: TERESITA PUREZA
Source Type: Implementer

Map Key	Number of Records	Direction	Distance (mi/ft)	Elev/Diff (ft)	Site	DB
---------	-------------------	-----------	------------------	----------------	------	----

Federal Waste Generator Code: N
 Generator Code Description: Not a Generator, Verified

Owner/Operator Details

Owner/Operator Ind:	Current Operator	Street No:	
Type:	Other	Street 1:	21534 WEISER AVE
Name:	TERESITA PUREZA	Street 2:	
Date Became Current:		City:	CARSON
Date Ended Current:		State:	CA
Phone:	310-265-3224	Country:	
Source Type:	Implementer	Zip Code:	90745

Owner/Operator Ind:	Current Owner	Street No:	
Type:	Other	Street 1:	21534 WEISER AVE
Name:	TERESITA PUREZA	Street 2:	
Date Became Current:		City:	CARSON
Date Ended Current:		State:	CA
Phone:	310-265-3224	Country:	
Source Type:	Implementer	Zip Code:	90745

39	1 of 1	WSW	0.16 / 849.49	20.32 / 3	1010 E CARSON ST CARSON CA 90745	LA HMS
--------------------	--------	-----	---------------	-----------	-------------------------------------	--------

Site No: 022462
 Area: 22

Detail Info

Permit No:		Permit Status Code:	
Permit Cat Desc:		Permit Category:	
Status Code:	OPEN	File No:	031508
Status Desc:	File Opened, no permit exists	File Name:	REPUBLIC-LAGUN MACHINE TOOL CO
Permit Status Desc:			
Permit Type:			
Permit Type Desc:			

40	1 of 1	NW	0.16 / 860.28	33.32 / 16	BENJAMIN CASTELLANOS 21317 S TROYTON LN CARSON CA 90745-1601	RCRA NON GEN
--------------------	--------	----	---------------	------------	--	-----------------

EPA Handler ID: CAC003033484
Gen Status Universe: No Report
Contact Name: BENJAMIN CASTELLANOS
Contact Address: 21317 S TROYTON LN, , CARSON, CA, 90745-1601,
Contact Phone No and Ext: 424-215-5095
Contact Email: ANAB@PWSEI.COM
Contact Country:
County Name: LOS ANGELES
EPA Region: 09
Land Type:
Receive Date: 20190911

Violation/Evaluation Summary

Note: NO RECORDS: As of Oct 2020, there are no Compliance Monitoring and Enforcement (violation) records associated with this facility (EPA ID).

Handler Summary

Importer Activity: No
Mixed Waste Generator: No

Map Key	Number of Records	Direction	Distance (mi/ft)	Elev/Diff (ft)	Site	DB
Transporter Activity:		No				
Transfer Facility:		No				
Onsite Burner Exemption:		No				
Furnace Exemption:		No				
Underground Injection Activity:		No				
Commercial TSD:		No				
Used Oil Transporter:		No				
Used Oil Transfer Facility:		No				
Used Oil Processor:		No				
Used Oil Refiner:		No				
Used Oil Burner:		No				
Used Oil Market Burner:		No				
Used Oil Spec Marketer:		No				

Hazardous Waste Handler Details

Sequence No: 1
 Receive Date: 20190911
 Handler Name: BENJAMIN CASTELLANOS
 Source Type: Implementer
 Federal Waste Generator Code: N
 Generator Code Description: Not a Generator, Verified

Owner/Operator Details

Owner/Operator Ind:	Current Operator	Street No:	
Type:	Other	Street 1:	21317 S TROYTON LN
Name:	BENJAMIN CASTELLANOS	Street 2:	
Date Became Current:		City:	CARSON
Date Ended Current:		State:	CA
Phone:	424-215-5095	Country:	
Source Type:	Implementer	Zip Code:	90745-1601

Owner/Operator Ind:	Current Owner	Street No:	
Type:	Other	Street 1:	21317 S TROYTON LN
Name:	BENJAMIN CASTELLANOS	Street 2:	
Date Became Current:		City:	CARSON
Date Ended Current:		State:	CA
Phone:	424-215-5095	Country:	
Source Type:	Implementer	Zip Code:	90745-1601

[41](#) 1 of 6 E 0.17 / 901.99 22.53 / 5 J CS CLEANERS 1331 E CARSON ST CARSON CA 90745 RCRA SQG

EPA Handler ID: CAD981625429
 Gen Status Universe: Small Quantity Generator
 Contact Name: JAE KIM
 Contact Address: 1331 E CARSON ST, , CARSON, CA, 90745, US
 Contact Phone No and Ext: 310-518-1064
 Contact Email:
 Contact Country: US
 County Name: LOS ANGELES
 EPA Region: 09
 Land Type: Private
 Receive Date: 19940309

Violation/Evaluation Summary

Note: NO RECORDS: As of Oct 2020, there are no Compliance Monitoring and Enforcement (violation) records associated with this facility (EPA ID).

Handler Summary

Map Key	Number of Records	Direction	Distance (mi/ft)	Elev/Diff (ft)	Site	DB
---------	-------------------	-----------	------------------	----------------	------	----

Importer Activity: No
Mixed Waste Generator: No
Transporter Activity: No
Transfer Facility: No
Onsite Burner Exemption: No
Furnace Exemption: No
Underground Injection Activity: No
Commercial TSD: No
Used Oil Transporter: No
Used Oil Transfer Facility: No
Used Oil Processor: No
Used Oil Refiner: No
Used Oil Burner: No
Used Oil Market Burner: No
Used Oil Spec Marketer: No

Hazardous Waste Handler Details

Sequence No: 1
Receive Date: 19940309
Handler Name: J CS CLEANERS
Federal Waste Generator Code: 2
Generator Code Description: Small Quantity Generator
Source Type: Notification

Owner/Operator Details

Owner/Operator Ind:	Current Owner	Street No:	
Type:	Private	Street 1:	1331 E CARSON ST
Name:	JAE Y KIM	Street 2:	
Date Became Current:		City:	CARSON
Date Ended Current:		State:	CA
Phone:	310-518-1064	Country:	
Source Type:	Notification	Zip Code:	90745

Owner/Operator Ind:	Current Operator	Street No:	
Type:	Private	Street 1:	NOT REQUIRED
Name:	NOT REQUIRED	Street 2:	
Date Became Current:		City:	NOT REQUIRED
Date Ended Current:		State:	ME
Phone:	415-555-1212	Country:	
Source Type:	Notification	Zip Code:	99999

41	2 of 6	E	0.17 / 901.99	22.53 / 5	JC CLEANERS 1331 E CARSON ST CARSON CA 907451631	DRYCLEANERS
--------------------	--------	---	---------------	-----------	--	-------------

EPA ID:	CAL000309788	Owner City:	CARSON
Create Date:	8/3/2006 8:53:45 AM	Owner State:	CA
Facility Act Ind:	No	Owner Zip:	907451631
Inact Date:	6/30/2007	Owner Phone:	3105181064
Reason:	Cleaners	Owner Fax:	
Region Code:	3	Contact Name:	BRIAN YU
DD Latitude:	33.831756	Contact Street 1:	1331 E CARSON ST
DD Longitude:	-118.250271	Contact Street 2:	
Facility County Code:	19	Contact City:	CARSON
Mail Name:		Contact State:	CA
Owner Name:	BRIAN YU	Contact Zip:	907451631
Owner Street 1:	1331 E CARSON ST	Contact Phone:	3105181064
Owner Street 2:		Contact Fax:	

41	3 of 6	E	0.17 / 901.99	22.53 / 5	J C CLEANERS 1331 E CARSON ST CARSON CA 907450000	DRYCLEANERS
--------------------	--------	---	---------------	-----------	---	-------------

Map Key	Number of Records	Direction	Distance (mi/ft)	Elev/Diff (ft)	Site	DB
EPA ID:	CAD981625429				Owner City: CARSON	
Create Date:	4/10/1987				Owner State: CA	
Facility Act Ind:	No				Owner Zip: 907450000	
Inact Date:	6/30/2004				Owner Phone: 0	
Reason:	Cleaners				Owner Fax:	
Region Code:	3				Contact Name: JAE Y. KIM	
DD Latitude:	33.831756				Contact Street 1: 1331 E. CARSON ST.	
DD Longitude:	-118.250271				Contact Street 2:	
Facility County Code:	19				Contact City: CARSON	
Mail Name:					Contact State: CA	
Owner Name:	JAE Y. KIM				Contact Zip: 907450000	
Owner Street 1:	1331 E CARSON ST				Contact Phone: 3105181064	
Owner Street 2:					Contact Fax:	

41	4 of 6	E	0.17 / 901.99	22.53 / 5	J.C. CLEANERS, JUANITA CLARK D 1331 E. CARSON CARSON CA 90745	EMISSIONS
--------------------	--------	---	---------------	-----------	--	-----------

1987 Criteria Data

Facility ID:	44402	CERR Code:	
Facility SIC Code:	7216	TOGT:	.8
CO:	19	ROGT:	0
Air Basin:	SC	COT:	
District:	SC	NOXT:	
COID:	LA	SOXT:	
DISN:	SOUTH COAST AQMD	PMT:	
CHAPIS:		PM10T:	

1987 Toxic Data

Facility ID:	44402	COID:	LA
Facility SIC Code:	7216	DISN:	SOUTH COAST AQMD
CO:	19	CHAPIS:	
Air Basin:	SC	CERR Code:	
District:	SC		
TS:			
Health Risk Asmt:			
Non-Cancer Chronic Haz Ind:			
Non-Cancer Acute Haz Ind:			

1990 Criteria Data

Facility ID:	44402	CERR Code:	
Facility SIC Code:	7216	TOGT:	.8
CO:	19	ROGT:	0
Air Basin:	SC	COT:	
District:	SC	NOXT:	
COID:	LA	SOXT:	
DISN:	SOUTH COAST AQMD	PMT:	
CHAPIS:		PM10T:	

1990 Toxic Data

Facility ID:	44402	COID:	LA
Facility SIC Code:	7216	DISN:	SOUTH COAST AQMD
CO:	19	CHAPIS:	
Air Basin:	SC	CERR Code:	
District:	SC		
TS:			
Health Risk Asmt:			

Map Key	Number of Records	Direction	Distance (mi/ft)	Elev/Diff (ft)	Site	DB
---------	-------------------	-----------	------------------	----------------	------	----

Non-Cancer Chronic Haz Ind:
Non-Cancer Acute Haz Ind:

41	5 of 6	E	0.17 / 901.99	22.53 / 5	JC's Cleaners 1331 E Carson St Carson CA 90745-1631	DRY GRANT
--------------------	--------	---	---------------	-----------	---	-----------

Grant Year:	2008	Districts:	South Coast AQMD
Technology:	Water-Based Cleaning	Exec Full:	Brain W Yu
Phone No:	714-926-2175		

41	6 of 6	E	0.17 / 901.99	22.53 / 5	JC'S CLEANERS 1331 E CARSON ST CARSON CA 90745	LA COUNTY CUPA
--------------------	--------	---	---------------	-----------	--	----------------

Facility ID:	FA0006672
CERS ID:	10795987

Inactive Facility Details

PE:	1001
PE:	3001

42	1 of 2	SSE	0.17 / 910.35	21.23 / 4	21830 RECREATION RD CARSON CA 907452381	LA HMS
--------------------	--------	-----	---------------	-----------	--	--------

Site No:	033233
Area:	22

Detail Info

Permit No:		Permit Status Code:	
Permit Cat Desc:		Permit Category:	
Status Code:	OPEN	File No:	055412
Status Desc:	File Opened, no permit exists	File Name:	GO CART WORLD
Permit Status Desc:			
Permit Type:			
Permit Type Desc:			

42	2 of 2	SSE	0.17 / 910.35	21.23 / 4	GO KART WORLD 21830 RECREATION RD CARSON CA 90745	LA COUNTY CUPA
--------------------	--------	-----	---------------	-----------	---	----------------

Facility ID:	FA0044020
CERS ID:	10272352

Active Facility Details

PE:	1001
PE:	3001

43	1 of 1	E	0.17 / 918.40	22.55 / 5	BURKLAND VINCE 1324 E 216TH ST CARSON CA 90745	RCRA NON GEN
--------------------	--------	---	---------------	-----------	--	--------------

EPA Handler ID:	CAC003078664
Gen Status Universe:	No Report

Map Key	Number of Records	Direction	Distance (mi/ft)	Elev/Diff (ft)	Site	DB
Contact Name:		BURKLAND VINCE				
Contact Address:		1324 E 216TH ST, , CARSON, CA, 90745,				
Contact Phone No and Ext:		310-549-7419				
Contact Email:		KYLE@FORTEENVIRONMENTAL.COM				
Contact Country:						
County Name:		LOS ANGELES				
EPA Region:		09				
Land Type:						
Receive Date:		20200811				

Violation/Evaluation Summary

Note: NO RECORDS: As of Oct 2020, there are no Compliance Monitoring and Enforcement (violation) records associated with this facility (EPA ID).

Handler Summary

Importer Activity: No
Mixed Waste Generator: No
Transporter Activity: No
Transfer Facility: No
Onsite Burner Exemption: No
Furnace Exemption: No
Underground Injection Activity: No
Commercial TSD: No
Used Oil Transporter: No
Used Oil Transfer Facility: No
Used Oil Processor: No
Used Oil Refiner: No
Used Oil Burner: No
Used Oil Market Burner: No
Used Oil Spec Marketer: No

Hazardous Waste Handler Details

Sequence No: 1
Receive Date: 20200811
Handler Name: BURKLAND VINCE
Source Type: Implementer
Federal Waste Generator Code: N
Generator Code Description: Not a Generator, Verified

Owner/Operator Details

Owner/Operator Ind: Current Operator	Street No:
Type: Other	Street 1: 1324 E 216TH ST
Name: BURKLAND VINCE	Street 2:
Date Became Current:	City: CARSON
Date Ended Current:	State: CA
Phone: 310-549-7419	Country:
Source Type: Implementer	Zip Code: 90745

Owner/Operator Ind: Current Owner	Street No:
Type: Other	Street 1: 1324 E 216TH ST
Name: BURKLAND VINCE	Street 2:
Date Became Current:	City: CARSON
Date Ended Current:	State: CA
Phone: 310-549-7419	Country:
Source Type: Implementer	Zip Code: 90745

Map Key	Number of Records	Direction	Distance (mi/ft)	Elev/Diff (ft)	Site	DB
---------	-------------------	-----------	------------------	----------------	------	----

EPA Handler ID: CAC003006981
Gen Status Universe: No Report
Contact Name: OPRAH YELP
Contact Address: 21901 ACARUS AVE, , CARSON, CA, 90745,
Contact Phone No and Ext: 310-817-3002
Contact Email: MICAELAB@JCENVIRONMENTALINC.COM
Contact Country:
Land Type:
County Name: LOS ANGELES
EPA Region: 09
Receive Date: 20190322

Violation/Evaluation Summary

Note: NO RECORDS: As of May 2020, there are no Compliance Monitoring and Enforcement (violation) records associated with this facility (EPA ID).

Handler Summary

Importer Activity: No
Mixed Waste Generator: No
Transporter Activity: No
Transfer Facility: No
Onsite Burner Exemption: No
Smelting, Melting and Refining: No
Underground Injection Control: No
Commercial TSD: No
Used Oil Transporter: No
Used Oil Transfer Facility: No
Used Oil Processor: No
Used Oil Refiner: No
Used Oil Burner: No
Used Oil Market Burner: No
Used Oil Spec Marketer: No

Hazardous Waste Handler Details

Sequence No: 1
Receive Date: 20190322
Handler Name: OPRAH YELP
Federal Waste Generator Code: N
Generator Code Description: Not a Generator, Verified
Source Type: Implementer

Owner/Operator Details

Owner/Operator Ind:	Current Owner	Street No:	
Type:	Other	Street 1:	21901 ACARUS AVE
Name:	OPRAH YELP	Street 2:	
Date Became Current:		City:	CARSON
Date Ended Current:		State:	CA
Phone:	310-817-3002	Country:	
Source Type:	Implementer	Zip Code:	90745
Owner/Operator Ind:	Current Operator	Street No:	
Type:	Other	Street 1:	21901 ACARUS AVE
Name:	OPRAH YELP	Street 2:	
Date Became Current:		City:	CARSON
Date Ended Current:		State:	CA
Phone:	310-817-3002	Country:	
Source Type:	Implementer	Zip Code:	90745

Map Key	Number of Records	Direction	Distance (mi/ft)	Elev/Diff (ft)	Site	DB
44	2 of 2	SE	0.18 / 929.14	23.62 / 6	OPRAH YELP 21901 ACARUS AVE CARSON CA 90745	RCRA NON GEN

EPA Handler ID: CAC003006981
Gen Status Universe: No Report
Contact Name: OPRAH YELP
Contact Address: 21901 ACARUS AVE, , CARSON, CA, 90745,
Contact Phone No and Ext: 310-817-3002
Contact Email: MICAELAB@JCENTRONMENTALINC.COM
Contact Country:
County Name: LOS ANGELES
EPA Region: 09
Land Type:
Receive Date: 20190322

Violation/Evaluation Summary

Note: NO RECORDS: As of Oct 2020, there are no Compliance Monitoring and Enforcement (violation) records associated with this facility (EPA ID).

Handler Summary

Importer Activity: No
Mixed Waste Generator: No
Transporter Activity: No
Transfer Facility: No
Onsite Burner Exemption: No
Furnace Exemption: No
Underground Injection Activity: No
Commercial TSD: No
Used Oil Transporter: No
Used Oil Transfer Facility: No
Used Oil Processor: No
Used Oil Refiner: No
Used Oil Burner: No
Used Oil Market Burner: No
Used Oil Spec Marketer: No

Hazardous Waste Handler Details

Sequence No: 1
Receive Date: 20190322
Handler Name: OPRAH YELP
Source Type: Implementer
Federal Waste Generator Code: N
Generator Code Description: Not a Generator, Verified

Owner/Operator Details

Owner/Operator Ind: Current Operator	Street No:
Type: Other	Street 1: 21901 ACARUS AVE
Name: OPRAH YELP	Street 2:
Date Became Current:	City: CARSON
Date Ended Current:	State: CA
Phone: 310-817-3002	Country:
Source Type: Implementer	Zip Code: 90745
Owner/Operator Ind: Current Owner	Street No:
Type: Other	Street 1: 21901 ACARUS AVE
Name: OPRAH YELP	Street 2:
Date Became Current:	City: CARSON
Date Ended Current:	State: CA
Phone: 310-817-3002	Country:

Map Key	Number of Records	Direction	Distance (mi/ft)	Elev/Diff (ft)	Site	DB
---------	-------------------	-----------	------------------	----------------	------	----

Source Type:	Implementer	Zip Code:	90745
--------------	-------------	-----------	-------

45	1 of 5	WSW	0.18 / 936.15	17.43 / 0	1000 E CARSON ST CARSON CA 90745	LA HMS
--------------------	--------	-----	---------------	-----------	-------------------------------------	--------

Site No: 022461
Area: 22

Detail Info

Permit No:	000636254	Permit Status Code:	CLOS
Permit Cat Desc:	Stormwater Permit	Permit Category:	S
Status Code:	CLOS	File No:	031507
Status Desc:	Permit Closed	File Name:	REPUBLIC-LAGUN MACHINE TOOL CO
Permit Status Desc:	Permit Closed		
Permit Type:	S5		
Permit Type Desc:	Stormwater Certificate Facility		

45	2 of 5	WSW	0.18 / 936.15	17.43 / 0	MOUNTUNE LLC 1000 E CARSON STREET CARSON CA 90745	RCRA NON GEN
--------------------	--------	-----	---------------	-----------	---	-----------------

EPA Handler ID: CAC002981901
Gen Status Universe: No Report
Contact Name: JUSTIN RITACCO
Contact Address: 1000 E CARSON STREET, , CARSON, CA, 90745,
Contact Phone No and Ext: 424-368-6039
Contact Email: JUSTIN.RITACCO@MOUNTUNE.COM
Contact Country:
County Name: LOS ANGELES
EPA Region: 09
Land Type:
Receive Date: 20180925

Violation/Evaluation Summary

Note: NO RECORDS: As of Oct 2020, there are no Compliance Monitoring and Enforcement (violation) records associated with this facility (EPA ID).

Handler Summary

Importer Activity: No
Mixed Waste Generator: No
Transporter Activity: No
Transfer Facility: No
Onsite Burner Exemption: No
Furnace Exemption: No
Underground Injection Activity: No
Commercial TSD: No
Used Oil Transporter: No
Used Oil Transfer Facility: No
Used Oil Processor: No
Used Oil Refiner: No
Used Oil Burner: No
Used Oil Market Burner: No
Used Oil Spec Marketer: No

Hazardous Waste Handler Details

Sequence No: 1
Receive Date: 20180925
Handler Name: MOUNTUNE LLC

Map Key	Number of Records	Direction	Distance (mi/ft)	Elev/Diff (ft)	Site	DB
---------	-------------------	-----------	------------------	----------------	------	----

Source Type: Implementer
Federal Waste Generator Code: N
Generator Code Description: Not a Generator, Verified

Owner/Operator Details

Owner/Operator Ind:	Current Owner	Street No:	
Type:	Other	Street 1:	1000 E CARSON STREET
Name:	KENNETH ANDERSON	Street 2:	
Date Became Current:		City:	CARSON
Date Ended Current:		State:	CA
Phone:	424-368-6039	Country:	
Source Type:	Implementer	Zip Code:	90745

Owner/Operator Ind:	Current Operator	Street No:	
Type:	Other	Street 1:	1000 E CARSON STREET
Name:	JUSTIN RITACCO	Street 2:	
Date Became Current:		City:	CARSON
Date Ended Current:		State:	CA
Phone:	424-368-6039	Country:	
Source Type:	Implementer	Zip Code:	90745

45	3 of 5	WSW	0.18 / 936.15	17.43 / 0	MOUNTUNE LLC 1000 E CARSON STREET CARSON CA 90745	RCRA TSD
--------------------	--------	------------	----------------------	------------------	--	-----------------

EPA Handler ID: CAC003008213
Gen Status Universe: No Report
Contact Name: JUSTIN RITACCO
Contact Address: 1000 E CARSON ST, , CARSON, CA, 90745,
Contact Phone No and Ext: 424-368-6039
Contact Email: JUSTIN.RITACCO@MOUNTUNE.COM
Contact Country:
Land Type:
County Name: LOS ANGELES
EPA Region: 09
Receive Date: 20190402

Violation/Evaluation Summary

Note: NO RECORDS: As of May 2020, there are no Compliance Monitoring and Enforcement (violation) records associated with this facility (EPA ID).

Handler Summary

Importer Activity: No
Mixed Waste Generator: No
Transporter Activity: No
Transfer Facility: No
Onsite Burner Exemption: No
Smelting, Melting and Refining: No
Underground Injection Control: No
Commercial TSD: No
Used Oil Transporter: No
Used Oil Transfer Facility: No
Used Oil Processor: No
Used Oil Refiner: No
Used Oil Burner: No
Used Oil Market Burner: No
Used Oil Spec Marketer: No

Hazardous Waste Handler Details

Map Key	Number of Records	Direction	Distance (mi/ft)	Elev/Diff (ft)	Site	DB
---------	-------------------	-----------	------------------	----------------	------	----

Sequence No: 1
Receive Date: 20190402
Handler Name: MOUNTUNE LLC
Federal Waste Generator Code: N
Generator Code Description: Not a Generator, Verified
Source Type: Implementer

Owner/Operator Details

Owner/Operator Ind:	Current Owner	Street No:	
Type:	Other	Street 1:	1000 E CARSON ST
Name:	KENNETH ANDERSON	Street 2:	
Date Became Current:		City:	CARSON
Date Ended Current:		State:	CA
Phone:	424-368-6039	Country:	
Source Type:	Implementer	Zip Code:	90745

Owner/Operator Ind:	Current Operator	Street No:	
Type:	Other	Street 1:	1000 E CARSON ST
Name:	JUSTIN RITACCO	Street 2:	
Date Became Current:		City:	CARSON
Date Ended Current:		State:	CA
Phone:	424-368-6039	Country:	
Source Type:	Implementer	Zip Code:	90745

45	4 of 5	WSW	0.18 / 936.15	17.43 / 0	MOUNTUNE LLC 1000 E CARSON STREET CARSON CA 90745	RCRA NON GEN
--------------------	--------	-----	---------------	-----------	---	-----------------

EPA Handler ID: CAC003008213
Gen Status Universe: No Report
Contact Name: JUSTIN RITACCO
Contact Address: 1000 E CARSON ST, , CARSON, CA, 90745,
Contact Phone No and Ext: 424-368-6039
Contact Email: JUSTIN.RITACCO@MOUNTUNE.COM
Contact Country:
County Name: LOS ANGELES
EPA Region: 09
Land Type:
Receive Date: 20190402

Violation/Evaluation Summary

Note: NO RECORDS: As of Oct 2020, there are no Compliance Monitoring and Enforcement (violation) records associated with this facility (EPA ID).

Handler Summary

Importer Activity: No
Mixed Waste Generator: No
Transporter Activity: No
Transfer Facility: No
Onsite Burner Exemption: No
Furnace Exemption: No
Underground Injection Activity: No
Commercial TSD: No
Used Oil Transporter: No
Used Oil Transfer Facility: No
Used Oil Processor: No
Used Oil Refiner: No
Used Oil Burner: No
Used Oil Market Burner: No
Used Oil Spec Marketer: No

Map Key	Number of Records	Direction	Distance (mi/ft)	Elev/Diff (ft)	Site	DB
---------	-------------------	-----------	------------------	----------------	------	----

Hazardous Waste Handler Details

Sequence No: 1
 Receive Date: 20190402
 Handler Name: MOUNTUNE LLC
 Source Type: Implementer
 Federal Waste Generator Code: N
 Generator Code Description: Not a Generator, Verified

Owner/Operator Details

Owner/Operator Ind:	Current Operator	Street No:	
Type:	Other	Street 1:	1000 E CARSON ST
Name:	JUSTIN RITACCO	Street 2:	
Date Became Current:		City:	CARSON
Date Ended Current:		State:	CA
Phone:	424-368-6039	Country:	
Source Type:	Implementer	Zip Code:	90745

Owner/Operator Ind:	Current Owner	Street No:	
Type:	Other	Street 1:	1000 E CARSON ST
Name:	KENNETH ANDERSON	Street 2:	
Date Became Current:		City:	CARSON
Date Ended Current:		State:	CA
Phone:	424-368-6039	Country:	
Source Type:	Implementer	Zip Code:	90745

45	5 of 5	WSW	0.18 / 936.15	17.43 / 0	MOUNTUNE LLC 1000 E CARSON STREET CARSON CA 90745	RCRA NON GEN
--------------------	--------	-----	---------------	-----------	---	-----------------

EPA Handler ID: CAL000452496
 Gen Status Universe: No Report
 Contact Name: KENNETH ANDERSON
 Contact Address: 1000 E CARSON ST, , CARSON, CA, 90745,
 Contact Phone No and Ext: 424-368-6034
 Contact Email: JUSTIN.RITACCO@MOUNTUNE.COM
 Contact Country:
 County Name: LOS ANGELES
 EPA Region: 09
 Land Type:
 Receive Date: 20200204

Violation/Evaluation Summary

Note: NO RECORDS: As of Oct 2020, there are no Compliance Monitoring and Enforcement (violation) records associated with this facility (EPA ID).

Handler Summary

Importer Activity: No
 Mixed Waste Generator: No
 Transporter Activity: No
 Transfer Facility: No
 Onsite Burner Exemption: No
 Furnace Exemption: No
 Underground Injection Activity: No
 Commercial TSD: No
 Used Oil Transporter: No
 Used Oil Transfer Facility: No
 Used Oil Processor: No
 Used Oil Refiner: No
 Used Oil Burner: No
 Used Oil Market Burner: No

Map Key	Number of Records	Direction	Distance (mi/ft)	Elev/Diff (ft)	Site	DB
---------	-------------------	-----------	------------------	----------------	------	----

Used Oil Spec Marketer: No

Hazardous Waste Handler Details

Sequence No: 1
 Receive Date: 20200204
 Handler Name: MOUNTUNE LLC
 Source Type: Implementer
 Federal Waste Generator Code: N
 Generator Code Description: Not a Generator, Verified

Owner/Operator Details

Owner/Operator Ind:	Current Operator	Street No:	
Type:	Other	Street 1:	1000 E CARSON ST
Name:	KENNETH ANDERSON	Street 2:	
Date Became Current:		City:	CARSON
Date Ended Current:		State:	CA
Phone:	424-368-6034	Country:	
Source Type:	Implementer	Zip Code:	90745

Owner/Operator Ind:	Current Owner	Street No:	
Type:	Other	Street 1:	19407 CROSSDALE AVE
Name:	KENNETH ANDERSON	Street 2:	
Date Became Current:		City:	CERRITOS
Date Ended Current:		State:	CA
Phone:	310-944-5134	Country:	
Source Type:	Implementer	Zip Code:	90703

46	1 of 1	WSW	0.18 / 966.45	18.48 / 1	SHELL PIPELINE CORRIDOR - W/O DOMINGUEZ CHANNEL @ CARSON CARSON STREET CARSON CA 90745	CLEANUP SITES
--------------------	--------	-----	---------------	-----------	--	---------------

Global ID: T10000003008
Status: COMPLETED - CASE CLOSED
Status Date: 3/11/2016
Longitude: -118.257458209991
Data Source: Cleanup Program Sites from GeoTracker Search; Cleanup Sites from GeoTracker Cleanup Sites Data Download

Site Facility Type: CLEANUP PROGRAM SITE
County: LOS ANGELES
Latitude: 33.8314602169759

Cleanup Sites from GeoTracker Cleanup Sites Data Download - Facilities Detail(as Nov 16 2020)

RB Case No: 1261B
Local Case No:
Begin Date: 4/26/2011
Stop Method:
Lead Agency: LOS ANGELES RWQCB (REGION 4)
Local Agency:
Potential COC:
Potential Media of Concern:
How Discovered:
How Discovered Description:
Stop Description:
Calwater Watershed Name: Dominguez Channel (411.01)
DWR GW Subbasin Name: Coastal Plain Of Los Angeles - West Coast (4-011.03)
Disadvantaged Community:
Site History:

CUF Case: NO
Case Worker: PC
File Location:

Cleanup Sites from GeoTracker Cleanup Sites Data Download - Regulatory Activity(as Nov 16 2020)

Action Type: ENFORCEMENT
Date : 2016-02-03 00:00:00

Map Key	Number of Records	Direction	Distance (mi/ft)	Elev/Diff (ft)	Site	DB
Action:		File Review - Closure				
Action Type:		RESPONSE				
Date :		2011-06-08 00:00:00				
Action:		Site Investigation Workplan				
Action Type:		ENFORCEMENT				
Date :		2011-04-26 00:00:00				
Action:		13267 Requirement				

Cleanup Sites from GeoTracker Cleanup Sites Data Download - Status History(as Nov 16 2020)

Status:	Completed - Case Closed
Status Date:	2016-03-11 00:00:00
Status:	Open - Inactive
Status Date:	2016-03-01 00:00:00
Status:	Open - Inactive
Status Date:	2016-02-04 00:00:00
Status:	Open - Site Assessment
Status Date:	2016-02-04 00:00:00
Status:	Open - Site Assessment
Status Date:	2011-05-03 00:00:00
Status:	Open - Case Begin Date
Status Date:	2011-04-26 00:00:00

Cleanup Sites from GeoTracker Cleanup Sites Data Download - Regulatory Contacts(as Nov 16 2020)

Contact Type:	Regional Board Caseworker	Address:	320 W. 4TH ST., SUITE 200
Contact Name:	PAUL CHO	City:	LOS ANGELES
Phone No:			
Organization Name:	LOS ANGELES RWQCB (REGION 4)		
Email:	pcho@waterboards.ca.gov		

Cleanup Program Sites from GeoTracker Search - Regulatory Profile (as of Oct 06, 2020)

Project Status:		WDR Place Type:	
CUF Claim:		WDR File:	
CUF Priority Assign:		WDR Order:	
CUF Amount Paid:		File Location:	
Facility Type:		Composting Method:	
User Defined Beneficial Use:			
Designated Beneficial Use:	MUN, AGR, IND, PROC		
Designated Benefic Use Desc:	Municipal and Domestic Supply, Agricultural Supply, Industrial Service Supply, Industrial Process Supply		
Project Oversight Agencies:			
Report Link:	https://geotracker.waterboards.ca.gov/profile_report?global_id=T10000003008		
Cleanup Status Detail:	COMPLETED - CASE CLOSED AS OF 3/11/2016		
Cleanup History Link:	https://geotracker.waterboards.ca.gov/profile_report_include?global_id=T10000003008&tabname=regulatoryhistory		
Potential COC:	NONE SPECIFIED		
Potential Media of Concern:	NONE SPECIFIED		
GW Monitoring Freq:			
DWR GW Sub Basin:	Coastal Plain Of Los Angeles - West Coast (4-011.03)		
Calwater Watershed Name:	Dominguez Channel (411.01)		
Post Closure Site Management:			
Future Land Use:			
Cleanup Oversight Agencies:	LOS ANGELES RWQCB (REGION 4) (LEAD) - CASE #: 1261B CASEWORKER: PAUL CHO		

Site History:

No site history available

Sites from GeoTracker Search - Regulatory Activities (as of Oct 06, 2020)

Action Type: Other Regulatory Actions
Action Date: 2/3/2016
Received Issue Date: 2/3/2016
Action: File Review - Closure
Doc Link: http://geotracker.waterboards.ca.gov/view_documents?global_id=T10000003008&enforcement_id=6275375&temptable=ENFORCEMENT

Title Description Comments:

Merger of Cases into SCP Case No. 1264

Action Type: Response Requested - Workplans
Action Date: 6/8/2011
Received Issue Date:
Action: Site Investigation Workplan

Title Description Comments:

Site Investigation Work Plan

Action Type: Enforcement/Orders
Action Date: 4/26/2011
Received Issue Date: 4/26/2011
Action: 13267 Requirement
Doc Link: http://geotracker.waterboards.ca.gov/view_documents?global_id=T10000003008&enforcement_id=6085579&temptable=ENFORCEMENT

Title Description Comments:

Requirement for Technical Report

Sites from GeoTracker Search - Documents (as of Oct 06, 2020)

Document Type:	Site Documents	Submitted:	
Document Date:	2/3/2016	Submitted By:	GREG BISHOP (REGULATOR)
Size :			
Title:	MERGER OF CASES INTO SCP CASE NO. 1264		
Title Link:	https://geotracker.waterboards.ca.gov/view_documents?global_id=T10000003008&enforcement_id=6275375		
Type:	FILE REVIEW - CLOSURE		

Document Type:	Site Documents	Submitted:	
Document Date:	4/26/2011	Submitted By:	GREG BISHOP (REGULATOR)
Size :			
Title:	REQUIREMENT FOR TECHNICAL REPORT		
Title Link:	https://geotracker.waterboards.ca.gov/view_documents?global_id=T10000003008&enforcement_id=6085579		
Type:	13267 REQUIREMENT		

Sites from GeoTracker Search - Cleanup Status History (as of Oct 06, 2020)

Status: Completed - Case Closed
Date : 3/11/2016

Status: Open - Inactive
Date : 3/1/2016

Status: Open - Inactive
Date : 2/4/2016

Status: Open - Site Assessment
Date : 2/4/2016

Status: Open - Site Assessment

Map Key	Number of Records	Direction	Distance (mi/ft)	Elev/Diff (ft)	Site	DB
---------	-------------------	-----------	------------------	----------------	------	----

Date : 5/3/2011
 Status: Open - Case Begin Date
 Date : 4/26/2011

Sites from GeoTracker Search - Related Cases (as of Oct 06, 2020)

Identifier: T10000003007 Address: Carson Street
 Status: COMPLETED - CASE CLOSED City: CARSON
 Association: Related Global ID
 Description:
 Project Name: Shell Pipeline 0367 - Dominguez Channel @ Carson
 Project Link: https://geotracker.waterboards.ca.gov/profile_report?global_id=T10000003007

47	1 of 1	E	0.20 / 1,051.98	22.53 / 5	1347 E CARSON ST CARSON CA 90745	LA HMS
--------------------	--------	---	--------------------	--------------	-------------------------------------	--------

Site No: 035215
 Area: 22

Detail Info

Permit No:		Permit Status Code:	
Permit Cat Desc:		Permit Category:	
Status Code:	OPEN	File No:	063365
Status Desc:	File Opened, no permit exists	File Name:	LIQUOR STORE
Permit Status Desc:			
Permit Type:			
Permit Type Desc:			

48	1 of 1	ENE	0.20 / 1,052.76	22.51 / 5	ROY BROWN 1316 E 215TH PL CARSON CA 90745-1622	RCRA NON GEN
--------------------	--------	-----	--------------------	--------------	--	-----------------

EPA Handler ID: CAC003066057
 Gen Status Universe: No Report
 Contact Name: ROY BROWN
 Contact Address: 1316 E 215TH PL, , CARSON, CA, 90745-1622,
 Contact Phone No and Ext: 310-780-3443
 Contact Email: MANIFEST.SIRRIS@GMAIL.COM
 Contact Country:
 County Name: LOS ANGELES
 EPA Region: 09
 Land Type:
 Receive Date: 20200508

Violation/Evaluation Summary

Note: NO RECORDS: As of Oct 2020, there are no Compliance Monitoring and Enforcement (violation) records associated with this facility (EPA ID).

Handler Summary

Importer Activity: No
 Mixed Waste Generator: No
 Transporter Activity: No
 Transfer Facility: No
 Onsite Burner Exemption: No
 Furnace Exemption: No
 Underground Injection Activity: No
 Commercial TSD: No
 Used Oil Transporter: No

Map Key	Number of Records	Direction	Distance (mi/ft)	Elev/Diff (ft)	Site	DB
---------	-------------------	-----------	------------------	----------------	------	----

Used Oil Transfer Facility: No
 Used Oil Processor: No
 Used Oil Refiner: No
 Used Oil Burner: No
 Used Oil Market Burner: No
 Used Oil Spec Marketer: No

Hazardous Waste Handler Details

Sequence No: 1
 Receive Date: 20200508
 Handler Name: ROY BROWN
 Source Type: Implementer
 Federal Waste Generator Code: N
 Generator Code Description: Not a Generator, Verified

Owner/Operator Details

Owner/Operator Ind:	Current Owner	Street No:	
Type:	Other	Street 1:	1316 E 215TH PL
Name:	ROY BROWN	Street 2:	
Date Became Current:		City:	CARSON
Date Ended Current:		State:	CA
Phone:	310-780-3443	Country:	
Source Type:	Implementer	Zip Code:	90745-1622

Owner/Operator Ind:	Current Operator	Street No:	
Type:	Other	Street 1:	1316 E 215TH PL
Name:	ROY BROWN	Street 2:	
Date Became Current:		City:	CARSON
Date Ended Current:		State:	CA
Phone:	310-780-3443	Country:	
Source Type:	Implementer	Zip Code:	90745-1622

49	1 of 3	W	0.20 / 1,066.28	17.48 / 0	939 E CARSON ST CARSON CA 907453413	LA HMS
--------------------	--------	---	--------------------	--------------	--	--------

Site No: 020505
 Area: 22

Detail Info

Permit No:	000272598	Permit Status Code:	CLOS
Permit Cat Desc:	Industrial Waste Permit	Permit Category:	I
Status Code:	CLOS	File No:	029140
Status Desc:	Permit Closed	File Name:	JACK-IN-THE-BOX #03525
Permit Status Desc:	Permit Closed		
Permit Type:	01		
Permit Type Desc:	Operating Industrial Waste Permit - Local Sewer		

Detail Info

Permit No:	000569591	Permit Status Code:	PERM
Permit Cat Desc:	Industrial Waste Permit	Permit Category:	I
Status Code:	PERM	File No:	051134
Status Desc:	Equipment Permitted	File Name:	JVS FOODS INC(JACK-IN-THE-BOX)
Permit Status Desc:	Equipment Permitted		
Permit Type:	01		
Permit Type Desc:	Operating Industrial Waste Permit - Local Sewer		

49	2 of 3	W	0.20 /	17.48 /	JACK IN THE BOX #3525	LA COUNTY-CUPA
--------------------	--------	---	--------	---------	-----------------------	-------------------

Map Key	Number of Records	Direction	Distance (mi/ft)	Elev/Diff (ft)	Site	DB
			1,066.28	0	939 E CARSON ST CARSON CA 90745	

Facility ID: FA0044846
CERS ID: 10300819

Inactive Facility Details

PE: 3000

49	3 of 3	W	0.20 / 1,066.28	17.48 / 0	SHELL PIPELINE COMPANY LP - CARSON VAULT SIT 939 EAST CARSON STREET CARSON CA 90745	RCRA LQG
--------------------	--------	---	--------------------	--------------	--	----------

EPA Handler ID: CAP000185280
Gen Status Universe: Large Quantity Generator
Contact Name: SONDRA E BIENVENU
Contact Address: US
Contact Phone No and Ext: 713-241-5036
Contact Email: SONDRA.BIENVENU@SHELL.COM
Contact Country: US
County Name: LOS ANGELES
EPA Region: 09
Land Type: Private
Receive Date: 20080218

Violation/Evaluation Summary

Note: NO RECORDS: As of Oct 2020, there are no Compliance Monitoring and Enforcement (violation) records associated with this facility (EPA ID).

Handler Summary

Importer Activity: No
Mixed Waste Generator: No
Transporter Activity: No
Transfer Facility: No
Onsite Burner Exemption: No
Furnace Exemption: No
Underground Injection Activity: No
Commercial TSD: No
Used Oil Transporter: No
Used Oil Transfer Facility: No
Used Oil Processor: No
Used Oil Refiner: No
Used Oil Burner: No
Used Oil Market Burner: No
Used Oil Spec Marketer: No

Hazardous Waste Handler Details

Sequence No: 1
Receive Date: 20070622
Handler Name: SHELL PIPELINE CO LP CARSON VAULT SITE
Federal Waste Generator Code: 1
Generator Code Description: Large Quantity Generator
Source Type: Temporary

Waste Code Details

Hazardous Waste Code: 611

Map Key	Number of Records	Direction	Distance (mi/ft)	Elev/Diff (ft)	Site	DB
---------	-------------------	-----------	------------------	----------------	------	----

Waste Code Description: Contaminated soil from site clean-ups

Hazardous Waste Code: D008
Waste Code Description: LEAD

Hazardous Waste Handler Details

Sequence No: 1
Receive Date: 20071007
Handler Name: SHELL PIPELINE CO LP CARSON VAULT SITE
Federal Waste Generator Code: N
Generator Code Description: Not a Generator, Verified
Source Type: Notification

Hazardous Waste Handler Details

Sequence No: 1
Receive Date: 20080218
Handler Name: SHELL PIPELINE COMPANY LP - CARSON VAULT SIT
Federal Waste Generator Code: 1
Generator Code Description: Large Quantity Generator
Source Type: Annual/Biennial Report

Waste Code Details

Hazardous Waste Code: D008
Waste Code Description: LEAD

Owner/Operator Details

Owner/Operator Ind: Current Owner	Street No:
Type: Private	Street 1: PO BOX 2648
Name: SHELL PIPELINE COMPANY LP	Street 2:
Date Became Current: 20020501	City: HOUSTON
Date Ended Current:	State: TX
Phone:	Country: US
Source Type: Notification	Zip Code: 77252-2648

Owner/Operator Ind: Current Operator	Street No:
Type: Private	Street 1:
Name: SHELL PIPELINE COMPANY LP	Street 2:
Date Became Current: 20020501	City:
Date Ended Current:	State:
Phone:	Country:
Source Type: Notification	Zip Code:

Owner/Operator Ind: Current Owner	Street No:
Type: Private	Street 1: P. O. BOX 2648
Name: SHELL PIPELINE COMPANY LP	Street 2:
Date Became Current: 20020501	City: HOUSTON
Date Ended Current:	State: TX
Phone:	Country: US
Source Type: Annual/Biennial Report	Zip Code: 77252

Owner/Operator Ind: Current Operator	Street No:
Type: Private	Street 1:
Name: SHELL PIPELINE COMPANY LP	Street 2:
Date Became Current: 20020501	City:
Date Ended Current:	State:
Phone:	Country: US
Source Type: Annual/Biennial Report	Zip Code:

Owner/Operator Ind: Current Operator	Street No:
Type: Private	Street 1:

Map Key	Number of Records	Direction	Distance (mi/ft)	Elev/Diff (ft)	Site	DB
---------	-------------------	-----------	------------------	----------------	------	----

Name:	SHELL PIPELINE COMPANY LP	Street 2:				
Date Became Current:	20020501	City:				
Date Ended Current:		State:				
Phone:		Country:				
Source Type:	Temporary	Zip Code:				
Owner/Operator Ind:	Current Owner	Street No:				
Type:	Private	Street 1:	PO BOX 2648			
Name:	SHELL PIPELINE COMPANY LP	Street 2:				
Date Became Current:	20020501	City:	HOUSTON			
Date Ended Current:		State:	TX			
Phone:		Country:	US			
Source Type:	Temporary	Zip Code:	77252-2648			

Historical Handler Details

Receive Dt:	20071007
Generator Code Description:	Not a Generator, Verified
Handler Name:	SHELL PIPELINE CO LP CARSON VAULT SITE
Receive Dt:	20070622
Generator Code Description:	Large Quantity Generator
Handler Name:	SHELL PIPELINE CO LP CARSON VAULT SITE

50	1 of 1	SW	0.21 / 1,084.14	18.47 / 1	CARRILLO, MARIA 21826 FOLEY AVENUE CARSON CA 90745	RCRA NON GEN
--------------------	--------	-----------	------------------------	------------------	---	-------------------------

EPA Handler ID:	CAC002995487
Gen Status Universe:	No Report
Contact Name:	CARRILLO, MARIA
Contact Address:	21826 FOLEY AVENUE, , CARSON, CA, 90745,
Contact Phone No and Ext:	310-283-9912
Contact Email:	ANDREWC@PWSEI.COM
Contact Country:	
County Name:	LOS ANGELES
EPA Region:	09
Land Type:	
Receive Date:	20190107

Violation/Evaluation Summary

Note: NO RECORDS: As of Oct 2020, there are no Compliance Monitoring and Enforcement (violation) records associated with this facility (EPA ID).

Handler Summary

Importer Activity:	No
Mixed Waste Generator:	No
Transporter Activity:	No
Transfer Facility:	No
Onsite Burner Exemption:	No
Furnace Exemption:	No
Underground Injection Activity:	No
Commercial TSD:	No
Used Oil Transporter:	No
Used Oil Transfer Facility:	No
Used Oil Processor:	No
Used Oil Refiner:	No
Used Oil Burner:	No
Used Oil Market Burner:	No
Used Oil Spec Marketer:	No

Map Key	Number of Records	Direction	Distance (mi/ft)	Elev/Diff (ft)	Site	DB
---------	-------------------	-----------	------------------	----------------	------	----

Hazardous Waste Handler Details

Sequence No: 1
 Receive Date: 20190107
 Handler Name: CARRILLO, MARIA
 Source Type: Implementer
 Federal Waste Generator Code: N
 Generator Code Description: Not a Generator, Verified

Owner/Operator Details

Owner/Operator Ind:	Current Operator	Street No:	
Type:	Other	Street 1:	21826 FOLEY AVENUE
Name:	CARRILLO, MARIA	Street 2:	
Date Became Current:		City:	CARSON
Date Ended Current:		State:	CA
Phone:	310-283-9912	Country:	
Source Type:	Implementer	Zip Code:	90745

Owner/Operator Ind:	Current Owner	Street No:	
Type:	Other	Street 1:	21826 FOLEY AVENUE
Name:	CARRILLO, MARIA	Street 2:	
Date Became Current:		City:	CARSON
Date Ended Current:		State:	CA
Phone:	310-283-9912	Country:	
Source Type:	Implementer	Zip Code:	90745

51	1 of 1	SE	0.21 / 1,104.04	22.56 / 5	HELEN MITCHELL 21917 ACARUS AVE CARSON CA 90745-2311	RCRA NON GEN
--------------------	--------	----	--------------------	--------------	--	-----------------

EPA Handler ID: CAC003041253
 Gen Status Universe: No Report
 Contact Name: HELEN MITCHELL
 Contact Address: 21917 ACARUS AVE, , CARSON, CA, 90745-2311,
 Contact Phone No and Ext: 310-579-3015
 Contact Email: KARLA@SUPERIORENV.COM
 Contact Country:
 County Name: LOS ANGELES
 EPA Region: 09
 Land Type:
 Receive Date: 20191031

Violation/Evaluation Summary

Note: NO RECORDS: As of Oct 2020, there are no Compliance Monitoring and Enforcement (violation) records associated with this facility (EPA ID).

Handler Summary

Importer Activity: No
 Mixed Waste Generator: No
 Transporter Activity: No
 Transfer Facility: No
 Onsite Burner Exemption: No
 Furnace Exemption: No
 Underground Injection Activity: No
 Commercial TSD: No
 Used Oil Transporter: No
 Used Oil Transfer Facility: No
 Used Oil Processor: No
 Used Oil Refiner: No
 Used Oil Burner: No
 Used Oil Market Burner: No

Map Key	Number of Records	Direction	Distance (mi/ft)	Elev/Diff (ft)	Site	DB
---------	-------------------	-----------	------------------	----------------	------	----

Used Oil Spec Marketer: No

Hazardous Waste Handler Details

Sequence No: 1
 Receive Date: 20191031
 Handler Name: HELEN MITCHELL
 Source Type: Implementer
 Federal Waste Generator Code: N
 Generator Code Description: Not a Generator, Verified

Owner/Operator Details

Owner/Operator Ind:	Current Operator	Street No:	
Type:	Other	Street 1:	21917 ACARUS AVE
Name:	HELEN MITCHELL	Street 2:	
Date Became Current:		City:	CARSON
Date Ended Current:		State:	CA
Phone:	310-579-3015	Country:	
Source Type:	Implementer	Zip Code:	90745-2311

Owner/Operator Ind:	Current Owner	Street No:	
Type:	Other	Street 1:	21917 ACARUS AVE
Name:	HELEN MITCHELL	Street 2:	
Date Became Current:		City:	CARSON
Date Ended Current:		State:	CA
Phone:	310-579-3015	Country:	
Source Type:	Implementer	Zip Code:	90745-2311

52	1 of 1	NE	0.22 / 1,147.76	22.13 / 5	THERESA AGUAYO 21315 WEISER AVE CARSON CA 90745	RCRA NON GEN
--------------------	--------	----	--------------------	--------------	---	-----------------

EPA Handler ID: CAC003083637
 Gen Status Universe: No Report
 Contact Name: THERESA AGUAYO
 Contact Address: 21315 WEISER AVE, , CARSON, CA, 90745,
 Contact Phone No and Ext: 310-271-2065
 Contact Email: KARLA@SUPERIORENV.COM
 Contact Country:
 County Name: LOS ANGELES
 EPA Region: 09
 Land Type:
 Receive Date: 20200914

Violation/Evaluation Summary

Note: NO RECORDS: As of Oct 2020, there are no Compliance Monitoring and Enforcement (violation) records associated with this facility (EPA ID).

Handler Summary

Importer Activity: No
 Mixed Waste Generator: No
 Transporter Activity: No
 Transfer Facility: No
 Onsite Burner Exemption: No
 Furnace Exemption: No
 Underground Injection Activity: No
 Commercial TSD: No
 Used Oil Transporter: No
 Used Oil Transfer Facility: No
 Used Oil Processor: No

Map Key	Number of Records	Direction	Distance (mi/ft)	Elev/Diff (ft)	Site	DB
Used Oil Refiner:		No				
Used Oil Burner:		No				
Used Oil Market Burner:		No				
Used Oil Spec Marketer:		No				

Hazardous Waste Handler Details

Sequence No: 1
 Receive Date: 20200914
 Handler Name: THERESA AGUAYO
 Source Type: Implementer
 Federal Waste Generator Code: N
 Generator Code Description: Not a Generator, Verified

Owner/Operator Details

Owner/Operator Ind:	Current Owner	Street No:	
Type:	Other	Street 1:	21315 WEISER AVE
Name:	THERESA AGUAYO	Street 2:	
Date Became Current:		City:	CARSON
Date Ended Current:		State:	CA
Phone:	310-271-2065	Country:	
Source Type:	Implementer	Zip Code:	90745

Owner/Operator Ind:	Current Operator	Street No:	
Type:	Other	Street 1:	21315 WEISER AVE
Name:	THERESA AGUAYO	Street 2:	
Date Became Current:		City:	CARSON
Date Ended Current:		State:	CA
Phone:	310-271-2065	Country:	
Source Type:	Implementer	Zip Code:	90745

[53](#) 1 of 1 **SSW** 0.22 / 1,155.19 18.38 / 1 **ESTER DEGUZMAN**
 1050 EAST 219 THE STREET
 CARSON CA 90745 **RCRA NON GEN**

EPA Handler ID: CAC002967399
Gen Status Universe: No Report
Contact Name: ESTER DEGUZMAN
Contact Address: 1050 EAST 219 THE STREET, , CARSON, CA, 90745,
Contact Phone No and Ext: 310-549-7497
Contact Email: RUTHSAMANO@ALLIANCE-ENVIRO.COM
Contact Country:
County Name: LOS ANGELES
EPA Region: 09
Land Type:
Receive Date: 20180620

Violation/Evaluation Summary

Note: NO RECORDS: As of Oct 2020, there are no Compliance Monitoring and Enforcement (violation) records associated with this facility (EPA ID).

Handler Summary

Importer Activity: No
Mixed Waste Generator: No
Transporter Activity: No
Transfer Facility: No
Onsite Burner Exemption: No
Furnace Exemption: No
Underground Injection Activity: No
Commercial TSD: No

Map Key	Number of Records	Direction	Distance (mi/ft)	Elev/Diff (ft)	Site	DB
Used Oil Transporter:		No				
Used Oil Transfer Facility:		No				
Used Oil Processor:		No				
Used Oil Refiner:		No				
Used Oil Burner:		No				
Used Oil Market Burner:		No				
Used Oil Spec Marketer:		No				

Hazardous Waste Handler Details

Sequence No: 1
 Receive Date: 20180620
 Handler Name: ESTER DEGUZMAN
 Source Type: Implementer
 Federal Waste Generator Code: N
 Generator Code Description: Not a Generator, Verified

Owner/Operator Details

Owner/Operator Ind:	Current Owner	Street No:	
Type:	Other	Street 1:	1050 EAST 219 THE STREET
Name:	ESTER DEGUZMAN	Street 2:	
Date Became Current:		City:	CARSON
Date Ended Current:		State:	CA
Phone:	310-549-7497	Country:	
Source Type:	Implementer	Zip Code:	90745

Owner/Operator Ind:	Current Operator	Street No:	
Type:	Other	Street 1:	1050 EAST 219 THE STREET
Name:	ESTER DEGUZMAN	Street 2:	
Date Became Current:		City:	CARSON
Date Ended Current:		State:	CA
Phone:	310-549-7497	Country:	
Source Type:	Implementer	Zip Code:	90745

54	1 of 1	W	0.24 / 1,271.79	18.48 / 1	ACTA SOUTH - PARCEL SE-334 E. CARSON ST. CARSON CA 90810	CLEANUP SITES
--------------------	--------	---	--------------------	--------------	--	------------------

Global ID: SL0603782894
 Status: COMPLETED - CASE CLOSED
 Status Date: 3/27/2003
 Longitude: -118.258626
 Data Source: Cleanup Program Sites from GeoTracker Search; Cleanup Sites from GeoTracker Cleanup Sites Data Download

Site Facility Type: CLEANUP PROGRAM SITE
 County: LOS ANGELES
 Latitude: 33.831626

Cleanup Sites from GeoTracker Cleanup Sites Data Download - Facilities Detail(as Nov 16 2020)

RB Case No: 0747G5
 Local Case No:
 Begin Date: 3/27/2003
 Stop Method:
 Lead Agency: LOS ANGELES RWQCB (REGION 4)
 Local Agency:
 Potential COC:
 Potential Media of Concern:
 How Discovered:
 How Discovered Description:
 Stop Description:
 Calwater Watershed Name: Dominguez Channel (411.01)
 DWR GW Subbasin Name: Coastal Plain Of Los Angeles - West Coast (4-011.03)
 Disadvantaged Community:
 Site History:

CUF Case: NO
 Case Worker: SH
 File Location:

Map Key	Number of Records	Direction	Distance (mi/ft)	Elev/Diff (ft)	Site	DB
---------	-------------------	-----------	------------------	----------------	------	----

Cleanup Sites from GeoTracker Cleanup Sites Data Download - Regulatory Activity(as Nov 16 2020)

Action Type: ENFORCEMENT
Date : 2003-03-27 00:00:00
Action: Closure/No Further Action Letter

Cleanup Sites from GeoTracker Cleanup Sites Data Download - Status History(as Nov 16 2020)

Status: Completed - Case Closed
Status Date: 2003-03-27 00:00:00

Status: Open - Case Begin Date
Status Date: 2003-03-27 00:00:00

Cleanup Sites from GeoTracker Cleanup Sites Data Download - Regulatory Contacts(as Nov 16 2020)

Contact Type: Regional Board Caseworker
Contact Name: SU HAN
Phone No: 2135766735
Organization Name: LOS ANGELES RWQCB (REGION 4)
Email: su.han@waterboards.ca.gov
Address: 320 W. 4TH STREET, SUITE 200
City: LOS ANGELES

Cleanup Program Sites from GeoTracker Search - Regulatory Profile (as of Oct 06, 2020)

Project Status: **WDR Place Type:**
CUF Claim: **WDR File:**
CUF Priority Assign: **WDR Order:**
CUF Amount Paid: **File Location:**
Facility Type: **Composting Method:**
User Defined Beneficial Use:
Designated Beneficial Use: MUN, AGR, IND, PROC
Designated Beneficial Use Desc: Municipal and Domestic Supply, Agricultural Supply, Industrial Service Supply, Industrial Process Supply
Project Oversight Agencies:
Report Link: https://geotracker.waterboards.ca.gov/profile_report?global_id=SL0603782894
Cleanup Status Detail: COMPLETED - CASE CLOSED AS OF 3/27/2003
Cleanup History Link: https://geotracker.waterboards.ca.gov/profile_report_include?global_id=SL0603782894&tabname=regulatoryhistory
Potential COC: NONE SPECIFIED
Potential Media of Concern: NONE SPECIFIED
GW Monitoring Freq:
DWR GW Sub Basin: Coastal Plain Of Los Angeles - West Coast (4-011.03)
Calwater Watershed Name: Dominguez Channel (411.01)
Post Closure Site Management:
Future Land Use:
Cleanup Oversight Agencies: LOS ANGELES RWQCB (REGION 4) (LEAD) - CASE #: 0747G5
CASEWORKER: SU HAN

Site History:

No site history available

Sites from GeoTracker Search - Regulatory Activities (as of Oct 06, 2020)

Action Type: Other Regulatory Actions
Action Date: 3/27/2003
Received Issue Date: 3/27/2003
Action: Closure/No Further Action Letter
Doc Link: http://geotracker.waterboards.ca.gov/view_documents?global_id=SL0603782894&enforcement_id=6157023&temptable=ENFORCEMENT

Title Description Comments:

No Further Action

Map Key	Number of Records	Direction	Distance (mi/ft)	Elev/Diff (ft)	Site	DB
---------	-------------------	-----------	------------------	----------------	------	----

Sites from GeoTracker Search - Documents (as of Oct 06, 2020)

Document Type: Site Documents
Document Date: 3/27/2003
Size :
Title: NO FURTHER ACTION
Title Link: https://geotracker.waterboards.ca.gov/view_documents?global_id=SL0603782894&enforcement_id=6157023
Type: CLOSURE/NO FURTHER ACTION LETTER

Submitted:
Submitted By: ASHEEKA PRASAD (REGULATOR)

Sites from GeoTracker Search - Cleanup Status History (as of Oct 06, 2020)

Status: Open - Case Begin Date
Date : 3/27/2003

Status: Completed - Case Closed
Date : 3/27/2003

55	1 of 1	ESE	0.27 / 1,442.50	22.53 / 5	VERA LANE 21801 VERA ST CARSON CA 90745	LA SML
--------------------	--------	-----	--------------------	--------------	---	--------

Site ID: SD0000687
Case ID: RO0001685
Status:

56	1 of 1	W	0.28 / 1,471.63	19.56 / 2	Blocker Dump 21600 Bonita St Carson CA 99999	SWF/LF
--------------------	--------	---	--------------------	--------------	--	--------

SWIS No: 19-AQ-5033
EPA Fed Registry ID:
Operational Status: Closed
Regulatory Status: Unpermitted
Site is Archived: Yes
Absorbed on:
Absorbed by:
Site Inert Debris Eng Fill: No
Closed Illegal Aband: Yes
Closed Illegal Aband Cat: NS
Finance Assuran Responsible: No
Incorporated City: Carson
Local Government: Carson
Reporting Agency Legal Name: County of Los Angeles
Reporting Agency Department: Department of Public Health
Enforcing Agency Legal Name: County of Los Angeles
Enforcing Agency Department: Department of Public Health

Latitude: 33.83333
Longitude: -118.28333
County: Los Angeles
Site ZIP: 99999
ARB District: South Coast
SWRCB Region: Los Angeles
Site Point of Contact: Dawn Liang

Site Operators

Site Type: Disposal Only
Operator Name: Yang, Ya Chien
Operator Address: 27963 Farm Hill Dr
Operator City: Hayward
Operator State: CA
Operator ZIP Code: 94542
Operator Phone:

Is Archived: Yes
Contact Name: Ya Chien Yang
Contact First Name: Ya Chien
Contact Last Name: Yang
Contact Title: Owner/Operator
Contact Email:
Started on: 2/24/1998

57	1 of 1	NE	0.37 / 1,944.67	23.53 / 6	Shell Oil CO. 21200 Vera Street, Carson, CA Carson CA	LA SWF
--------------------	--------	----	--------------------	--------------	---	--------

Site ID: 2021
Site SWIS No: 19-AQ-5030
Disposal Area Acre:
Max Depth of Fill Ft: 20

Map Key	Number of Records	Direction	Distance (mi/ft)	Elev/Diff (ft)	Site	DB
---------	-------------------	-----------	------------------	----------------	------	----

Status:	Closed	Remaining Cap Mln:	
Site Type:	Unknown	Site Contact:	
Present Use:	Vacant	Site Contact Phone:	
Permitted Capacity:		Site Email:	
Beginning Oper Dt:		District:	2
Ending Oper Dt:			
Alt Site Name:	Wilmington Manufacturing Complex; Dominguez Section		
Alt Address:			
Hours of Operation:			
Local Enforcement Agency:			
Site Mailing Address:			
Site Website:			
Waste Accepted:	Commercial; Industrial; Inert; Organics (petroleum hydrocarbons)		

58	1 of 1	NW	0.37 / 1,956.17	22.48 / 5	Gardena Valley No. 6 213th Street (21001 Chico Street) Carson CA 90745	LDS
--------------------	--------	----	--------------------	--------------	---	-----

Global ID:	T10000004415	Latitude:	33.8371923204323
County:	Los Angeles	Longitude:	-118.258150852917

LDS Cleanup Sites from GeoTracker Cleanup Sites Data Download - Facilities Detail(as Nov 16 2020)

RB Case No:	62-143	CUF Case:	NO
Loc Case No:		Lead Agency:	DEPARTMENT OF TOXIC SUBSTANCES CONTROL
Status:	Completed - Case Closed	Caseworker:	
Status Date:	5/26/2016	Local Agency:	
Begin Date:	5/24/1980	File Location:	Regional Board
Case Type:	Land Disposal Site		
Potential COC:			
Potential Media of Concern:			
How Discovered:			
How Discovered Description:			
Stop Method:			
Stop Description:			
Calwater Watershed Name:	Dominguez Channel (411.01)		
DWR GW Subbasin Name:	Coastal Plain Of Los Angeles - West Coast (4-011.03)		
Disadvantaged Community:			
Site History:			

LDS Cleanup Sites from GeoTracker Cleanup Sites Data Download - Regulatory Activity(as Nov 16 2020)

Action:	File review
Date:	1987-06-30 00:00:00
Action Type:	ENFORCEMENT

LDS Cleanup Sites from GeoTracker Cleanup Sites Data Download - Regulatory Contacts(as Nov 16 2020)

Contact Type:	Regional Board Caseworker	Address:	320 W. 4TH ST., SUITE 200
Contact Name:	Wen Yang	Email:	wyang@waterboards.ca.gov
City:	LOS ANGELES	Phone No:	2136202253
Organization Name:	LOS ANGELES RWQCB (REGION 4)		

LDS Cleanup Sites from GeoTracker Cleanup Sites Data Download - Status History(as Nov 16 2020)

Status:	Completed - Case Closed
Status Date:	2016-05-26 00:00:00
Status:	Open - Inactive
Status Date:	2015-09-04 00:00:00

Map Key	Number of Records	Direction	Distance (mi/ft)	Elev/Diff (ft)	Site	DB
---------	-------------------	-----------	------------------	----------------	------	----

Status: Open - Inactive
Status Date: 2012-11-02 00:00:00

Status: Open - Case Begin Date
Status Date: 1980-05-24 00:00:00

LDS Sites from GeoTracker Search - Regulatory Profile(as of Oct 06, 2020)

Site Facility Name:	GARDENA VALLEY NO. 6	Address:	213TH STREET (21001 CHICO STREET)
Site Facility Type:	LAND DISPOSAL SITE	City:	CARSON
Cleanup Status:	COMPLETED - CASE CLOSED	Zip:	90745
Project Status:		County:	LOS ANGELES
Potential COC:	NONE SPECIFIED	CUF Claim:	
WDR Place Type:		CUF Priority Assig:	
WDR File:		CUF Amount Paid:	
WDR Order:			
Designated Beneficial Use:	MUN, AGR, IND, PROC		
Designated Beneficil Use Desc:	Municipal and Domestic Supply, Agricultural Supply, Industrial Service Supply, Industrial Process Supply		
Project Oversight Agencies:			
Report Link:	https://geotracker.waterboards.ca.gov/profile_report?global_id=T10000004415		
Cleanup Status Detail:	COMPLETED - CASE CLOSED AS OF 5/26/2016		
Cleanup History Link:	https://geotracker.waterboards.ca.gov/profile_report_include?global_id=T10000004415&tabname=regulatoryhistory		
Potential Media of Concern:	NONE SPECIFIED		
User Defined Beneficial Use:			
DWR GW Sub Basin:	Coastal Plain Of Los Angeles - West Coast (4-011.03)		
Calwater Watershed Name:	Dominguez Channel (411.01)		
Post Closure Site Management:			
Future Land Use:			
Facility Type:	PRE-TITLE 27 - CAI		
Composting Method:			
Gndwater Monitoring Freque:			
Cleanup Oversight Agencies:	DEPARTMENT OF TOXIC SUBSTANCES CONTROL (LEAD) LOS ANGELES RWQCB (REGION 4) - CASE #: 62-143 CASEWORKER: Wen Yang		
File Location:	REGIONAL BOARD		
Site History:			

No site history available

LDS Sites from GeoTracker Search - Cleanup Status History History(as of Oct 06, 2020)

Status: Completed - Case Closed
Date: 5/26/2016

Status: Open - Inactive
Date: 9/4/2015

Status: Open - Inactive
Date: 11/2/2012

Status: Open - Case Begin Date
Date: 5/24/1980

LDS Sites from GeoTracker Search - Regulatory Activities(as of Oct 06, 2020)

Action Type: Notices
Action Date: 9/4/2015
Received Issue Date: 9/4/2015
Action: Letter - Notice
Doc Link: http://geotracker.waterboards.ca.gov/view_documents?global_id=T10000004415&enforcement_id=6259494&temptable=ENFORCEMENT
Title Description Comment: Gardena Valley No. 6 Reading File

Map Key	Number of Records	Direction	Distance (mi/ft)	Elev/Diff (ft)	Site	DB
---------	-------------------	-----------	------------------	----------------	------	----

LDS Sites from GeoTracker Search - Documents(as of Oct 06, 2020)

Document Type:	Site Documents	Size:	
Document Date:	9/4/2015	Submitted By:	ENRIQUE CASAS (REGULATOR)
Type:	LETTER - NOTICE	Submitted:	
Title:	GARDENA VALLEY NO. 6 READING FILE		
Title Link:	https://geotracker.waterboards.ca.gov/view_documents?global_id=T10000004415&enforcement_id=6259494		

59	1 of 1	W	0.38 / 2,029.26	21.48 / 4	Carson City Hall Renovation 701 to 801 E Carson St Carson CA 90745	FED BROWNFIELDS
--------------------	--------	---	--------------------	--------------	--	--------------------

Acres Property ID:	197861	SFLLP Fact Owship:	
Prprty Size(Acres):	19.82	Hzrntl Collct Mthd:	Address Matching-House Number
Type of Funding:	N/A	Source Map Scale:	
Local Property No:	7337-005-903, 7337-005-927, 7337-006-919/920, 7337-006-921, 7337-006-922	Reference Point:	Entrance Point of a Facility or Station
Ownership Entity:	Government	Horiz Refer Datum:	North American Datum of 1983
Current Owner:	City of Carson	Latitude:	33.8330911
DID Ownrshp Chng:	N	Longitude:	-118.2617068
Cleanup Required:	N		
Cntmnt Fnd Ctrl Sbstncs:			
Cntmnt Fnd Petroleum:	Y		
Cntmnt Fnd Asbestos:			
Cntmnt Fnd Lead:			
Cntmnt Fnd Pahs:			
Cntmnt Fnd Pcb:	Yes		
Cntmnt Fnd Voc:	Yes		
Cntmnt Fnd Selenium:			
Cntmnt Fnd Iron:			
Cntmnt Fnd Arsenic:	Yes		
Cntmnt Fnd Cadmium:			
Cntmnt Fnd Chromium:			
Cntmnt Fnd Copper:			
Cntmnt Fnd Mercury:			
Cntmnt Fnd Nickel:			
Cntmnt Fnd Pesticides:			
Cntmnt Fnd Svocs:	Yes		
Cntmnt Fnd Other Metals:	Y		
Cntmnt Fnd Other:			
Cntmnt Fnd Other Descr :			
Cntmnt Fnd Unknown:			
Cntmnt Fnd None:			
Cntmnt Clnd Up Ctl Sbst:			
Cntmnt Clnd Up Petroleum:			
Cntmnt Clnd Up Asbestos:			
Cntmnt Clnd Up Lead:			
Cntmnt Clnd Up PAHs:			
Cntmnt Clnd Up PCBs:			
Cntmnt Clnd Up VOCs:			
Cntmnt Clnd Up Selenium:			
Cntmnt Clnd Up Iron:			
Cntmnt Clnd Up Arsenic:			
Cntmnt Clnd Up Cadmium:			
Cntmnt Clnd Up Chromium:			
Cntmnt Clnd Up Copper:			
Cntmnt Clnd Up Mercury:			
Cntmnt Clnd Up Nickel:			
Cntmnt Clnd Up Pesticides:			
Cntmnt Clnd Up Svocs:			
Cntmnt Clnd Oth Metals:			
Cntmnt Clnd Up Other:			
Cntmnt Clnd Up Oth Desc:			
Cntmnt Clnd Up Unknown:			
Cntmnt Clnd Up None:			
Media Affected Air:			
Media Affected Sediments:			
Media Affected Soil:	Y		

Media Affect Drnking Wtr:
Media Affected Grnd Wtr:
Media Affctd Surf Wtr:
Media Affctd Bldg Matrls:
Media Affected Indoor Air:
Media Affected None:
Media Affected Unknown:
Media Clnd Up Air:
Media Clnd Up Sediments:
Media Clnd Up Soil:
Media Clnd Up Drnk Wtr:
Media Clnd Up Grnd Wtr:
Media Clnd Up Surf Wtr:
Media Clnd Up Bldg Mats:
Media Clnd Up Indoor Air:
Media Clnd Up Unknown:
St Tribal Prg ID No:
Further Action Cleanup:
Enrollment St Tribal Prg:
Institutional Ctrl ICs Req: U
IC Catgry Proprietary Ctrls:
IC Catgry Informational Dev:
IC Catgry Govmntal Ctrls:
IC Catgry Enfrc Prmt TIs:
ICs in Place: N
Date ICs in Place:
Photographs are Available: Y
Video is Available: N
Description History: The site was purchased by the City in 1970/1971. Prior to 1970/1971, auto dismantling and salvage operations occurred throughout the site area. The site was undeveloped in 1928 and agricultural land in 1947.

Detail Information

Grant Recipient Nme:	California Department of Toxic Substances Control	Acre/Grnspc Create:	
Accmplshmnt Count:	1	Redev Funding Src:	
Coop Agreement No:	00T13901	Redev Funding Amt:	
Brwnfld Grant Type:	Section 128(a) State/Tribal	Highlights:	
Assessment Phase:	Phase II Environmental Assessment	IC Data Address:	
Assmnt Start Date:	01/22/2015 00:00:00	Redev Complete Dt:	
Assmnt Complete Dt:	03/31/2015 00:00:00	2010 No Blw Pvrty:	592
Assmnt Funding Amt:	60000	2010 Below Poverty:	9.9%
Cleanup Start Date:		2010 Median Income:	7774
Clnup Complete Dt:		2010 No Low Income:	1987
Acres Cleaned Up:		2010 Low Income:	33.2%
Cleanup Fnding Src:		2010 No Vcnt Housng:	126
Cleanup Fnding Amt:		2010 Vacnt Housng:	7.0%
Redevmnt Start Dt:		2010 No Unemployed:	393
Clnup / Redev Jobs:		2010 Unemployed:	6.6%
Assmnt Funding Src:	US EPA - State & Tribal Section 128(a) Funding		
Entity Prvde Assmnt Fnds:	EPA		
Enty Prvdng Clnup Fnd:			
Enty Prvdng Redev Funds:			
Past Use Grnspc Arces:			
Past Use Residential Arces:			
Past Use Commercial Arces:			
Past Use Industrial Arces:			
Past Use Multistory Arces:			
Future Use Multistory Arces:			
Future Use Greenspace:			
Future Use Residential:			
Future Use Commercial:			
Future Use Industrial:			

Map Key	Number of Records	Direction	Distance (mi/ft)	Elev/Diff (ft)	Site	DB
---------	-------------------	-----------	------------------	----------------	------	----

CARSON CA 90745

Estor/EPA ID:	60002140	Assembly District:	64
Site Code:	401709	Senate District:	35
Nat Priority List:	NO	Permit Renewal Lead:	
APN:	7337-006-921, 7337-006-922	Public Partici Spclst:	
Census Tract:	6037543903	Project Manager:	MARYAM TASNIF-ABBASI
Site Type:	EVALUATION	County:	LOS ANGELES
Address Description:	701 TO 801 E CARSON ST.	Latitude:	33.832002189632
Office:	SOUTHERN CALIFORNIA SCHOOLS & BROWNFIELDS OUTREACH	Longitude:	-118.261533457672
Special Program:	EPA - TARGET SITE INVESTIGATION	Acres:	17 ACRES
Funding:	EPA GRANT	Supervisor:	EMAD YEMUT
Cleanup Status:	INACTIVE - NEEDS EVALUATION AS OF 12/14/2015		
Cleanup Oversight Agencies:	DTSC - SITE CLEANUP PROGRAM - LEAD AGENCY		
School District:			
Past Use that Caused Contam:	NONE SPECIFIED		
Potential Media Affected:	NONE SPECIFIED		
Potential Contamin of Concern:			

NONE SPECIFIED

Site History:

The project is being implemented on behalf of the City of Carson (City). The approximate 10.0 acre site (APN 7337-006-921 & 922) is used as Carson's City Hall and Community Center. Reportedly, there have not been any previous assessment activities conducted at the site.

The site is being assessed for environmental conditions to achieve a greater understanding of the issues that may be encountered during the renovation process. The purpose of the TSI is to provide specific information on potential environmental hazards that may need to be further investigated, addressed or cleaned up in order for the City to develop a mixed use project that houses a new and revitalized City Hall. Renovation plans may include retail and other commercial uses to contribute to the City's economic development efforts.

Status:	INACTIVE - NEEDS EVALUATION
A2 Program Type:	EVALUATION
CalEnviroScreen Score:	91-95%
Summary Link:	http://www.envirostor.dtsc.ca.gov/public/profile_report?global_id=60002140

Completed Activities

Title:	TSI Report
Title Link:	http://www.envirostor.dtsc.ca.gov/public/final_documents2?global_id=60002140&doc_id=60388988
Area Name:	
Area Link:	
Sub Area:	
Sub Area Link:	
Document Type:	Site Characterization Report
Date Completed:	9/10/2015
Comments:	

Title:	TSI Application
Title Link:	http://www.envirostor.dtsc.ca.gov/public/final_documents2?global_id=60002140&doc_id=60388992
Area Name:	
Area Link:	
Sub Area:	
Sub Area Link:	
Document Type:	Application
Date Completed:	2/6/2015
Comments:	TSI Application

Title:	Carson City Hall TSI Contract #14-T3934 Work Order No.1
Title Link:	http://www.envirostor.dtsc.ca.gov/public/final_documents2?global_id=60002140&enforcement_id=60388660
Area Name:	
Area Link:	
Sub Area:	
Sub Area Link:	
Document Type:	State/Federal Funded Site Work Order
Date Completed:	1/22/2015

Map Key	Number of Records	Direction	Distance (mi/ft)	Elev/Diff (ft)	Site	DB
---------	-------------------	-----------	------------------	----------------	------	----

Comments: Work Order issued.

Title: TSI Work Plan - Phase 1 Report and Sampling & Analysis Plan
Title Link: http://www.envirostor.dtsc.ca.gov/public/final_documents2?global_id=60002140&doc_id=60388986
Area Name:
Area Link:
Sub Area:
Sub Area Link:
Document Type: Phase 1
Date Completed: 3/31/2015
Comments:

61	1 of 1	ENE	0.42 / 2,233.24	23.53 / 6	TONI ONTIVEROS 21315 LOSTINE AVENUE CARSON CA 90745-1715	RCRA TSD
--------------------	--------	-----	--------------------	--------------	--	----------

EPA Handler ID: CAC003010707
Gen Status Universe: No Report
Contact Name: TONI ONTIVEROS
Contact Address: 21315 LOSTINE AVENUE, , CARSON, CA, 90745-1715,
Contact Phone No and Ext: 310-503-8588
Contact Email: TAMMYHURLEY@ALLIANCE-ENVIRO.COM
Contact Country:
Land Type:
County Name: LOS ANGELES
EPA Region: 09
Receive Date: 20190417

Violation/Evaluation Summary

Note: NO RECORDS: As of May 2020, there are no Compliance Monitoring and Enforcement (violation) records associated with this facility (EPA ID).

Handler Summary

Importer Activity: No
Mixed Waste Generator: No
Transporter Activity: No
Transfer Facility: No
Onsite Burner Exemption: No
Smelting, Melting and Refining: No
Underground Injection Control: No
Commercial TSD: No
Used Oil Transporter: No
Used Oil Transfer Facility: No
Used Oil Processor: No
Used Oil Refiner: No
Used Oil Burner: No
Used Oil Market Burner: No
Used Oil Spec Marketer: No

Hazardous Waste Handler Details

Sequence No: 1
Receive Date: 20190417
Handler Name: TONI ONTIVEROS
Federal Waste Generator Code: N
Generator Code Description: Not a Generator, Verified
Source Type: Implementer

Owner/Operator Details

Owner/Operator Ind: Current Owner **Street No:**

Map Key	Number of Records	Direction	Distance (mi/ft)	Elev/Diff (ft)	Site	DB
Type:	Other				Street 1:	21315 LOSTINE AVENUE
Name:	TONI ONTIVEROS				Street 2:	
Date Became Current:					City:	CARSON
Date Ended Current:					State:	CA
Phone:	310-503-8588				Country:	
Source Type:	Implementer				Zip Code:	90745-1715
Owner/Operator Ind:	Current Operator				Street No:	
Type:	Other				Street 1:	21315 LOSTINE AVENUE
Name:	TONI ONTIVEROS				Street 2:	
Date Became Current:					City:	CARSON
Date Ended Current:					State:	CA
Phone:	310-503-8588				Country:	
Source Type:	Implementer				Zip Code:	90745-1715

[62](#)

1 of 1

ESE

0.46 /
2,438.14

23.53 /
6

ELIZABETH CORDOVA
1525 EAST 218TH STREET
CARSON CA 90745

RCRA TSD

EPA Handler ID: CAC003016476
 Gen Status Universe: No Report
 Contact Name: ELIZABETH CORDOVA
 Contact Address: 1525 EAST 218TH STREET, , CARSON, CA, 90745,
 Contact Phone No and Ext: 310-830-4429
 Contact Email: NANCYRUIZ@ALLIANCE-ENVIRO.COM
 Contact Country:
 Land Type:
 County Name: LOS ANGELES
 EPA Region: 09
 Receive Date: 20190523

Violation/Evaluation Summary

Note: NO RECORDS: As of May 2020, there are no Compliance Monitoring and Enforcement (violation) records associated with this facility (EPA ID).

Handler Summary

Importer Activity: No
 Mixed Waste Generator: No
 Transporter Activity: No
 Transfer Facility: No
 Onsite Burner Exemption: No
 Smelting, Melting and Refining: No
 Underground Injection Control: No
 Commercial TSD: No
 Used Oil Transporter: No
 Used Oil Transfer Facility: No
 Used Oil Processor: No
 Used Oil Refiner: No
 Used Oil Burner: No
 Used Oil Market Burner: No
 Used Oil Spec Marketer: No

Hazardous Waste Handler Details

Sequence No: 1
 Receive Date: 20190523
 Handler Name: ELIZABETH CORDOVA
 Federal Waste Generator Code: N
 Generator Code Description: Not a Generator, Verified
 Source Type: Implementer

Map Key	Number of Records	Direction	Distance (mi/ft)	Elev/Diff (ft)	Site	DB
---------	-------------------	-----------	------------------	----------------	------	----

Owner/Operator Details

Owner/Operator Ind:	Current Operator	Street No:	
Type:	Other	Street 1:	1525 EAST 218TH STREET
Name:	ELIZABETH CORDOVA	Street 2:	
Date Became Current:		City:	CARSON
Date Ended Current:		State:	CA
Phone:	310-830-4429	Country:	
Source Type:	Implementer	Zip Code:	90745

Owner/Operator Ind:	Current Owner	Street No:	
Type:	Other	Street 1:	1525 EAST 218TH STREET
Name:	ELIZABETH CORDOVA	Street 2:	
Date Became Current:		City:	CARSON
Date Ended Current:		State:	CA
Phone:	310-830-4429	Country:	
Source Type:	Implementer	Zip Code:	90745

63	1 of 2	NNW	0.47 / 2,478.62	21.53 / 4	Gardena Valley #6 (Ford Center) 21007 Chico St Carson CA 90745	SWF/LF
--------------------	--------	------------	----------------------------	----------------------	---	---------------

SWIS No:	19-AQ-0016	Latitude:	33.839
EPA Fed Registry ID:		Longitude:	-118.2572
Operational Status:	Closed	County:	Los Angeles
Regulatory Status:	Pre-regulation	Site ZIP:	90745
Site is Archived:	No	ARB District:	South Coast
Absorbed on:		SWRCB Region:	Los Angeles
Absorbed by:		Site Point of Contact:	Dawn Liang
Site Inert Debris Eng Fill:	No		
Closed Illegal Aband:	Yes		
Closed Illegal Aband Cat:	B1		
Finance Assuran Responsible:	No		
Incorporated City:	Carson		
Local Government:	Carson		
Reporting Agency Legal Name:	County of Los Angeles		
Reporting Agency Department:	Department of Public Health		
Enforcing Agency Legal Name:	County of Los Angeles		
Enforcing Agency Department:	Department of Public Health		

Site Owners

Site Type:	Disposal Only	Contact Name:	Bert Martin
Owner Name:	Don Knott Ford	Contact First Name:	Bert Martin
Owner Address:	21001 Chico St.	Contact Last Name:	
Owner City:	Carson	Contact Title:	Site Operator
Owner State:		Contact Email:	
Owner ZIP Code:		Started On:	10/23/1996
Owner Phone:			

Site Activities

Waste Disch Req No:		Throughput UOM:	
Site Regulatory Stat:	Pre-regulation	Remaining Capacity:	0
Act Opl Status:	Closed	Remaining Cap Date:	
Act Regulatory Stat:	Pre-regulations	Max Permit Capacity:	0
Activity Category:	Disposal	Capacity UOM:	
Act Classification:	Solid Waste Disposal Site	Total Acreage:	0
Activity is Archived:	No	Disposal Acreage:	0
WDR Landfill Class:		Permitted Elevation:	0
Cease Operation:		Permitted Elev Type:	
Cease Oper Type:		Permitted Depth:	0
Inspection Frequency:	Quarterly	Permitted Depth Type:	
Site Name:	Gardena Valley #6 (Ford Center)		

Map Key	Number of Records	Direction	Distance (mi/ft)	Elev/Diff (ft)	Site	DB
---------	-------------------	-----------	------------------	----------------	------	----

Activity: Solid Waste Disposal Site
 Max Permitted Throughput: 0
 Inert Debris Engineered Fill: No

Site Operators

Site Type:	Disposal Only	Is Archived:	No
Operator Name:	N/A	Contact Name:	
Operator Address:		Contact First Name:	
Operator City:		Contact Last Name:	
Operator State:		Contact Title:	
Operator ZIP Code:		Contact Email:	
Operator Phone:		Started on:	1/14/1998

Extra Details

Enforcement Agency (LEA/EA): Los Angeles County

63	2 of 2	NNW	0.47 / 2,478.62	21.53 / 4	Gardena Valley #6 (Ford Center) 21007 Chico Street, Carson, CA 90745 Carson CA	LA SWF
--------------------	--------	-----	--------------------	--------------	---	--------

Site ID: 1943
 Site SWIS No: 19-AQ-0016
 Status: Closed
 Site Type: Municipal Solid Waste Landfill
 Present Use: Vacant; Commercial
 Permitted Capacity:
 Beginning Oper Dt: November 1962
 Ending Oper Dt: April 1965
 Alt Site Name: Gardena Valley Dump No 6; Berada Corporation; Bert Martin Dump
 Alt Address: 21001 Chico Street, Carson, CA; 21107 Chico Street, Carson, CA 90745
 Hours of Operation:
 Local Enforcement Agency: County Public Health
 Site Mailing Address:
 Site Website:
 Waste Accepted:

Disposal Area Acre: 7.7
 Max Depth of Fill Ft: 40
 Remaining Cap Mln:
 Site Contact:
 Site Contact Phone:
 Site Email:
 District: 2

64	1 of 8	NW	0.47 / 2,481.80	16.50 / -1	ETHYL CORP. 1201 E. LOMITA BLVD CARSON CA 90745	CLEANUP SITES
--------------------	--------	----	--------------------	---------------	---	---------------

Global ID: SLT4302624
 Status: COMPLETED - CASE CLOSED
 Status Date: 6/16/1965
 Longitude: -118.260290211125
 Data Source: Cleanup Program Sites from GeoTracker Search; Cleanup Sites from GeoTracker Cleanup Sites Data Download

Site Facility Type: CLEANUP PROGRAM SITE
 County: LOS ANGELES
 Latitude: 33.8376121118986

Cleanup Sites from GeoTracker Cleanup Sites Data Download - Facilities Detail(as Nov 16 2020)

RB Case No: 0044
 Local Case No:
 Begin Date:
 Stop Method:
 Lead Agency: LOS ANGELES RWQCB (REGION 4)
 Local Agency:
 Potential COC:
 Potential Media of Concern:
 How Discovered:
 How Discovered Description:
 Stop Description:
 Calwater Watershed Name: Dominguez Channel (411.01)

CUF Case: NO
 Case Worker:
 File Location:

Map Key	Number of Records	Direction	Distance (mi/ft)	Elev/Diff (ft)	Site	DB
---------	-------------------	-----------	------------------	----------------	------	----

DWR GW Subbasin Name: Coastal Plain Of Los Angeles - West Coast (4-011.03)
Disadvantaged Community: Disadvantaged Community
Site History:

Cleanup Sites from GeoTracker Cleanup Sites Data Download - Status History(as Nov 16 2020)

Status: Completed - Case Closed
Status Date: 1965-06-16 00:00:00

Status: Open - Case Begin Date
Status Date: 1965-06-15 00:00:00

Cleanup Program Sites from GeoTracker Search - Regulatory Profile (as of Oct 06, 2020)

Project Status:		WDR Place Type:	
CUF Claim:		WDR File:	
CUF Priority Assign:		WDR Order:	
CUF Amount Paid:		File Location:	
Facility Type:		Composting Method:	
User Defined Beneficial Use:			
Designated Beneficial Use:	MUN, AGR, IND, PROC		
Designated Beneficil Use Desc:	Municipal and Domestic Supply, Agricultural Supply, Industrial Service Supply, Industrial Process Supply		
Project Oversight Agencies:			
Report Link:	https://geotracker.waterboards.ca.gov/profile_report?global_id=SLT4302624		
Cleanup Status Detail:	COMPLETED - CASE CLOSED AS OF 6/16/1965		
Cleanup History Link:	https://geotracker.waterboards.ca.gov/profile_report_include?global_id=SLT4302624&tabname=regulatoryhistory		
Potential COC:	NONE SPECIFIED		
Potential Media of Concern:	NONE SPECIFIED		
GW Monitoring Freq:			
DWR GW Sub Basin:	Coastal Plain Of Los Angeles - West Coast (4-011.03)		
Calwater Watershed Name:	Dominguez Channel (411.01)		
Post Closure Site Management:			
Future Land Use:			
Cleanup Oversight Agencies:	LOS ANGELES RWQCB (REGION 4) (LEAD) - CASE #: 0044		
Site History:			

No site history available

Sites from GeoTracker Search - Documents (as of Oct 06, 2020)

Document Type:	Site Documents	Submitted:	
Document Date:	7/27/2006	Submitted By:	(REGULATOR)
Size :	2,838 KB		
Title:	SITE ASSESSMENT AND MITIGATION PLAN 120987		
Title Link:	http://geotracker.waterboards.ca.gov/site_documents/5212910294/Site%20Assessment%20and%20Mitigation%20Plan%20120987%2Epdf		
Type:	LETTER		

Document Type:	Site Documents	Submitted:	
Document Date:	7/27/2006	Submitted By:	(REGULATOR)
Size :	2,098 KB		
Title:	SITE ASSESSMENT INVESTIGATION AUGUST 1986 081586		
Title Link:	http://geotracker.waterboards.ca.gov/site_documents/3383961319/Site%20Assessment%20Investigation%20August%201986%20081586%2Epdf		
Type:	LETTER		

Document Type:	Site Documents	Submitted:	
Document Date:	7/27/2006	Submitted By:	(REGULATOR)
Size :	1,639 KB		
Title:	ASSESSMENT OF CONTAMINATION 031687		
Title Link:	http://geotracker.waterboards.ca.gov/site_documents/3020039200/Assessment%20of%20Contamination%20031687%2Epdf		
Type:	LETTER		

Map Key	Number of Records	Direction	Distance (mi/ft)	Elev/Diff (ft)	Site	DB
Document Type:	Site Documents				Submitted:	
Document Date:	7/27/2006				Submitted By:	(REGULATOR)
Size :	312 KB					
Title:	SOIL CONTAMINATION INVESTIGATION 120187					
Title Link:	http://geotracker.waterboards.ca.gov/site_documents/6627812027/Soil%20Contamination%20Investigation%20120187%2Epdf					
Type:	LETTER					
Document Type:	Site Documents				Submitted:	
Document Date:	7/27/2006				Submitted By:	(REGULATOR)
Size :	1,418 KB					
Title:	ENVIRONMENTAL SITE ASSESSMENT FEBRUARY 1987					
Title Link:	http://geotracker.waterboards.ca.gov/site_documents/1987873673/Environmental%20Site%20Assessment%20February%201987%2Epdf					
Type:	LETTER					
Document Type:	Site Documents				Submitted:	
Document Date:	7/27/2006				Submitted By:	(REGULATOR)
Size :	1,770 KB					
Title:	DISMANTLE TEL STORAGE FACILITY 022886					
Title Link:	http://geotracker.waterboards.ca.gov/site_documents/7416081070/Dismantle%20Tel%20Storage%20Facility%20022886%2Epdf					
Type:	LETTER					
Document Type:	Site Documents				Submitted:	
Document Date:	7/27/2006				Submitted By:	(REGULATOR)
Size :	386 KB					
Title:	ASSESSMENT OF WELL GAS COMPOSITION 093087					
Title Link:	http://geotracker.waterboards.ca.gov/site_documents/3021961808/Assessment%20of%20Well%20Gas%20Composition%20093087%2Epdf					
Type:	LETTER					

Sites from GeoTracker Search - Cleanup Status History (as of Oct 06, 2020)

Status:	Completed - Case Closed
Date :	6/16/1965
Status:	Open - Case Begin Date
Date :	6/15/1965

64	2 of 8	NW	0.47 / 2,481.80	16.50 / -1	SOMERSET DISTRIBUTORS 20499 S. REEVES AVE CARSON CA 90810	CLEANUP SITES
--------------------	--------	-----------	----------------------------	-----------------------	--	--------------------------

Global ID:	SLT43718716	Site Facility Type:	CLEANUP PROGRAM SITE
Status:	COMPLETED - CASE CLOSED	County:	LOS ANGELES
Status Date:	5/7/2002	Latitude:	33.8376121118986
Longitude:	-118.260290211125		
Data Source:	Cleanup Program Sites from GeoTracker Search; Cleanup Sites from GeoTracker Cleanup Sites Data Download		

Cleanup Sites from GeoTracker Cleanup Sites Data Download - Facilities Detail(as Nov 16 2020)

RB Case No:	1086	CUF Case:	NO
Local Case No:		Case Worker:	
Begin Date:	1/1/2002	File Location:	
Stop Method:			
Lead Agency:	LOS ANGELES RWQCB (REGION 4)		
Local Agency:			
Potential COC:			
Potential Media of Concern:			
How Discovered:			
How Discovered Description:			
Stop Description:			
Calwater Watershed Name:	Dominguez Channel (411.01)		
DWR GW Subbasin Name:	Coastal Plain Of Los Angeles - West Coast (4-011.03)		
Disadvantaged Community:	Disadvantaged Community		

Map Key	Number of Records	Direction	Distance (mi/ft)	Elev/Diff (ft)	Site	DB
---------	-------------------	-----------	------------------	----------------	------	----

Site History:

Cleanup Sites from GeoTracker Cleanup Sites Data Download - Regulatory Activity(as Nov 16 2020)

Action Type: ENFORCEMENT
Date : 2002-05-07 00:00:00
Action: Closure/No Further Action Letter

Cleanup Sites from GeoTracker Cleanup Sites Data Download - Status History(as Nov 16 2020)

Status: Completed - Case Closed
Status Date: 2002-05-07 00:00:00

Status: Open - Case Begin Date
Status Date: 2002-01-01 00:00:00

Cleanup Program Sites from GeoTracker Search - Regulatory Profile (as of Oct 06, 2020)

Project Status:		WDR Place Type:	
CUF Claim:		WDR File:	
CUF Priority Assign:		WDR Order:	
CUF Amount Paid:		File Location:	
Facility Type:		Composting Method:	
User Defined Beneficial Use:			
Designated Beneficial Use:	MUN, AGR, IND, PROC		
Designated Benefic Use Desc:	Municipal and Domestic Supply, Agricultural Supply, Industrial Service Supply, Industrial Process Supply		
Project Oversight Agencies:			
Report Link:	https://geotracker.waterboards.ca.gov/profile_report?global_id=SLT43718716		
Cleanup Status Detail:	COMPLETED - CASE CLOSED AS OF 5/7/2002		
Cleanup History Link:	https://geotracker.waterboards.ca.gov/profile_report_include?global_id=SLT43718716&tabname=regulatoryhistory		
Potential COC:	NONE SPECIFIED		
Potential Media of Concern:	NONE SPECIFIED		
GW Monitoring Freq:			
DWR GW Sub Basin:	Coastal Plain Of Los Angeles - West Coast (4-011.03)		
Calwater Watershed Name:	Dominguez Channel (411.01)		
Post Closure Site Management:			
Future Land Use:			
Cleanup Oversight Agencies:	LOS ANGELES RWQCB (REGION 4) (LEAD) - CASE #: 1086		
Site History:			

No site history available

Sites from GeoTracker Search - Regulatory Activities (as of Oct 06, 2020)

Action Type: Other Regulatory Actions
Action Date: 5/7/2002
Received Issue Date: 5/7/2002
Action: Closure/No Further Action Letter
Doc Link: http://geotracker.waterboards.ca.gov/view_documents?global_id=SLT43718716&enforcement_id=6156062&temptable=ENFORCEMENT

Title Description Comments:

No Further Action

Sites from GeoTracker Search - Documents (as of Oct 06, 2020)

Document Type:	Site Documents	Submitted:	
Document Date:	12/22/2005	Submitted By:	ADRIANA RODRIGUEZ (REGULATOR)
Size :	310 KB		
Title:	1086 COST RECOVERY AGREEMENT 120805		
Title Link:	http://geotracker.waterboards.ca.gov/site_documents/5177342057/1086%20Cost%20Recovery%20Agreement%		

Map Key	Number of Records	Direction	Distance (mi/ft)	Elev/Diff (ft)	Site	DB
---------	-------------------	-----------	------------------	----------------	------	----

20120805%2Epdf

Type:

Document Type: Site Documents
Document Date: 5/7/2002
Submitted:
Submitted By: ASHEEKA PRASAD (REGULATOR)

Size :
Title: NO FURTHER ACTION
Title Link: https://geotracker.waterboards.ca.gov/view_documents?global_id=SLT43718716&enforcement_id=6156062
Type: CLOSURE/NO FURTHER ACTION LETTER

Sites from GeoTracker Search - Cleanup Status History (as of Oct 06, 2020)

Status: Completed - Case Closed
Date : 5/7/2002

Status: Open - Case Begin Date
Date : 1/1/2002

64	3 of 8	NW	0.47 / 2,481.80	16.50 / -1	CITY OF CARSON - L & M FRANKLIN INV. 2035 E. 223RD ST CARSON CA 90745	CLEANUP SITES
--------------------	--------	----	--------------------	---------------	--	------------------

Global ID: SLT43301299
Status: OPEN - INACTIVE
Status Date: 1/21/2015
Longitude: -118.260290211125
Data Source: Cleanup Program Sites from GeoTracker Search; Cleanup Sites from GeoTracker Cleanup Sites Data Download

Site Facility Type: CLEANUP PROGRAM SITE
County: LOS ANGELES
Latitude: 33.8376121118986

Cleanup Sites from GeoTracker Cleanup Sites Data Download - Facilities Detail(as Nov 16 2020)

RB Case No: 0496B9
Local Case No:
Begin Date: 3/20/1996
Stop Method:
Lead Agency: LOS ANGELES RWQCB (REGION 4)
Local Agency:
Potential COC:
Potential Media of Concern:
How Discovered:
How Discovered Description:
Stop Description:
Calwater Watershed Name: Dominguez Channel (411.01)
DWR GW Subbasin Name: Coastal Plain Of Los Angeles - West Coast (4-011.03)
Disadvantaged Community:
Site History:

CUF Case: NO
Case Worker: AGH
File Location:

Cleanup Sites from GeoTracker Cleanup Sites Data Download - Status History(as Nov 16 2020)

Status: Open - Inactive
Status Date: 2015-01-21 00:00:00

Status: Open - Site Assessment
Status Date: 2002-01-10 00:00:00

Status: Open - Case Begin Date
Status Date: 1996-03-20 00:00:00

Cleanup Sites from GeoTracker Cleanup Sites Data Download - Regulatory Contacts(as Nov 16 2020)

Contact Type: Regional Board Caseworker
Contact Name: ARTHUR G. HEATH
Phone No: 2135766725

Address: 320 W. 4th Street, Suite
City: Los Angeles

Map Key	Number of Records	Direction	Distance (mi/ft)	Elev/Diff (ft)	Site	DB
---------	-------------------	-----------	------------------	----------------	------	----

Organization Name: LOS ANGELES RWQCB (REGION 4)
 Email: aheath@waterboards.ca.gov

Cleanup Program Sites from GeoTracker Search - Regulatory Profile (as of Oct 06, 2020)

Project Status:		WDR Place Type:	
CUF Claim:		WDR File:	
CUF Priority Assign:		WDR Order:	
CUF Amount Paid:		File Location:	
Facility Type:		Composting Method:	
User Defined Beneficial Use:			
Designated Beneficial Use:	MUN, AGR, IND, PROC		
Designated Beneficial Use Desc:	Municipal and Domestic Supply, Agricultural Supply, Industrial Service Supply, Industrial Process Supply		
Project Oversight Agencies:			
Report Link:	https://geotracker.waterboards.ca.gov/profile_report?global_id=SLT43301299		
Cleanup Status Detail:	OPEN - INACTIVE AS OF 1/21/2015		
Cleanup History Link:	https://geotracker.waterboards.ca.gov/profile_report_include?global_id=SLT43301299&tabname=regulatoryhistory		
Potential COC:	NONE SPECIFIED		
Potential Media of Concern:	NONE SPECIFIED		
GW Monitoring Freq:			
DWR GW Sub Basin:	Coastal Plain Of Los Angeles - West Coast (4-011.03)		
Calwater Watershed Name:	Dominguez Channel (411.01)		
Post Closure Site Management:			
Future Land Use:			
Cleanup Oversight Agencies:	LOS ANGELES RWQCB (REGION 4) (LEAD) - CASE #: 0496B9 CASEWORKER: ARTHUR G. HEATH		
Site History:			

No site history available

Sites from GeoTracker Search - Cleanup Status History (as of Oct 06, 2020)

Status:	Open - Inactive
Date :	1/21/2015
Status:	Open - Site Assessment
Date :	1/10/2002
Status:	Open - Case Begin Date
Date :	3/20/1996

64	4 of 8	NW	0.47 / 2,481.80	16.50 / -1	MONSATO CARSON PLANT 2100 E. 223RD ST CARSON CA 90810	CLEANUP SITES
--------------------	--------	----	--------------------	---------------	--	----------------------

Global ID:	SLT43131129	Site Facility Type:	CLEANUP PROGRAM SITE
Status:	OPEN - INACTIVE	County:	LOS ANGELES
Status Date:	2/2/2015	Latitude:	33.8376121118986
Longitude:	-118.260290211125		
Data Source:	Cleanup Program Sites from GeoTracker Search; Cleanup Sites from GeoTracker Cleanup Sites Data Download		

Cleanup Sites from GeoTracker Cleanup Sites Data Download - Facilities Detail(as Nov 16 2020)

RB Case No:	0228	CUF Case:	NO
Local Case No:	19281200	Case Worker:	
Begin Date:		File Location:	
Stop Method:			
Lead Agency:	DEPARTMENT OF TOXIC SUBSTANCES CONTROL		
Local Agency:			
Potential COC:			
Potential Media of Concern:			
How Discovered:			
How Discovered Description:			
Stop Description:			

Map Key	Number of Records	Direction	Distance (mi/ft)	Elev/Diff (ft)	Site	DB
---------	-------------------	-----------	------------------	----------------	------	----

Calwater Watershed Name: Dominguez Channel (411.01)
DWR GW Subbasin Name: Coastal Plain Of Los Angeles - West Coast (4-011.03)
Disadvantaged Community:
Site History:

Cleanup Sites from GeoTracker Cleanup Sites Data Download - Status History(as Nov 16 2020)

Status: Open - Inactive
Status Date: 2015-02-02 00:00:00

Cleanup Sites from GeoTracker Cleanup Sites Data Download - Regulatory Contacts(as Nov 16 2020)

Contact Type: Regional Board Caseworker
Contact Name: DTSC
Phone No:
Organization Name: LOS ANGELES RWQCB (REGION 4)
Email:
Address: 1011 N. GRANDVIEW AVE.
City: LOS ANGELES

Cleanup Program Sites from GeoTracker Search - Regulatory Profile (as of Oct 06, 2020)

Project Status:
CUF Claim:
CUF Priority Assign:
CUF Amount Paid:
Facility Type:
User Defined Beneficial Use:
Designated Beneficial Use: MUN, AGR, IND, PROC
Designated Beneficial Use Desc: Municipal and Domestic Supply, Agricultural Supply, Industrial Service Supply, Industrial Process Supply
Project Oversight Agencies:
Report Link: https://geotracker.waterboards.ca.gov/profile_report?global_id=SLT43131129
Cleanup Status Detail: OPEN - INACTIVE AS OF 2/2/2015
Cleanup History Link: https://geotracker.waterboards.ca.gov/profile_report_include?global_id=SLT43131129&tabname=regulatoryhistory
Potential COC: NONE SPECIFIED
Potential Media of Concern: NONE SPECIFIED
GW Monitoring Freq:
DWR GW Sub Basin: Coastal Plain Of Los Angeles - West Coast (4-011.03)
Calwater Watershed Name: Dominguez Channel (411.01)
Post Closure Site Management:
Future Land Use:
Cleanup Oversight Agencies: DEPARTMENT OF TOXIC SUBSTANCES CONTROL (LEAD) - CASE #: 19281200
 LOS ANGELES RWQCB (REGION 4) - CASE #: 0228
 CASEWORKER: DTSC

Site History:

No site history available

Sites from GeoTracker Search - Cleanup Status History (as of Oct 06, 2020)

Status: Open - Inactive
Date : 2/2/2015

Sites from GeoTracker Search - Related Cases (as of Oct 06, 2020)

Identifier: WDR100014643
Status: ACTIVE - WDR
Association: Related Global ID
Description: Auto-Entered via Standardized Address Match
Project Name: Solutia, Inc
Project Link: https://geotracker.waterboards.ca.gov/profile_report?global_id=WDR100014643
Address: 2100 East 223rd Street
City: CARSON

Map Key	Number of Records	Direction	Distance (mi/ft)	Elev/Diff (ft)	Site	DB
64	5 of 8	NW	0.47 / 2,481.80	16.50 / -1	K AND T LOGISTIC CENTER 2417 E. CARSON AVE CARSON CA 90810	CLEANUP SITES

Global ID: SLT4309795
Status: COMPLETED - CASE CLOSED
Status Date: 6/16/1965
Longitude: -118.260290211125
Data Source: Cleanup Program Sites from GeoTracker Search; Cleanup Sites from GeoTracker Cleanup Sites Data Download
Site Facility Type: CLEANUP PROGRAM SITE
County: LOS ANGELES
Latitude: 33.8376121118986

Cleanup Sites from GeoTracker Cleanup Sites Data Download - Facilities Detail(as Nov 16 2020)

RB Case No: 0166
Local Case No:
Begin Date:
Stop Method:
Lead Agency: LOS ANGELES RWQCB (REGION 4)
Local Agency:
Potential COC:
Potential Media of Concern:
How Discovered:
How Discovered Description:
Stop Description:
Calwater Watershed Name: Dominguez Channel (411.01)
DWR GW Subbasin Name: Coastal Plain Of Los Angeles - West Coast (4-011.03)
Disadvantaged Community: Disadvantaged Community
Site History:

Cleanup Sites from GeoTracker Cleanup Sites Data Download - Status History(as Nov 16 2020)

Status: Completed - Case Closed
Status Date: 1965-06-16 00:00:00

Status: Open - Case Begin Date
Status Date: 1965-06-15 00:00:00

Cleanup Program Sites from GeoTracker Search - Regulatory Profile (as of Oct 06, 2020)

Project Status:
CUF Claim:
CUF Priority Assign:
CUF Amount Paid:
Facility Type:
User Defined Beneficial Use:
Designated Beneficial Use: MUN, AGR, IND, PROC
Designated Beneficial Use Desc: Municipal and Domestic Supply, Agricultural Supply, Industrial Service Supply, Industrial Process Supply
Project Oversight Agencies:
Report Link: https://geotracker.waterboards.ca.gov/profile_report?global_id=SLT4309795
Cleanup Status Detail: COMPLETED - CASE CLOSED AS OF 6/16/1965
Cleanup History Link: https://geotracker.waterboards.ca.gov/profile_report_include?global_id=SLT4309795&tabname=regulatoryhistory
Potential COC: NONE SPECIFIED
Potential Media of Concern: NONE SPECIFIED
GW Monitoring Freq:
DWR GW Sub Basin: Coastal Plain Of Los Angeles - West Coast (4-011.03)
Calwater Watershed Name: Dominguez Channel (411.01)
Post Closure Site Management:
Future Land Use:
Cleanup Oversight Agencies: LOS ANGELES RWQCB (REGION 4) (LEAD) - CASE #: 0166
Site History:

No site history available

Sites from GeoTracker Search - Documents (as of Oct 06, 2020)

Map Key	Number of Records	Direction	Distance (mi/ft)	Elev/Diff (ft)	Site	DB
---------	-------------------	-----------	------------------	----------------	------	----

Document Type: Site Documents
Document Date: 11/3/2006
Size : 398 KB
Title: REPORTS OF ANALYTICAL RESULTS 050190
Title Link: http://geotracker.waterboards.ca.gov/site_documents/8303913712/Reports%20of%20Analytical%20Results%20050190%2Epdf
Type: LETTER

Submitted:
Submitted By: (REGULATOR)

Document Type: Site Documents
Document Date: 11/3/2006
Size : 513 KB
Title: PRELIMINARY SOUTHERN BOUNDARY CONTAMINANT ASSESSMENT 081489
Title Link: http://geotracker.waterboards.ca.gov/site_documents/7687031388/Preliminary%20Southern%20Boundary%20Contaminant%20Assessment%20081489%2Epdf
Type: LETTER

Submitted:
Submitted By: (REGULATOR)

Sites from GeoTracker Search - Cleanup Status History (as of Oct 06, 2020)

Status: Completed - Case Closed
Date : 6/16/1965

Status: Open - Case Begin Date
Date : 6/15/1965

64	6 of 8	NW	0.47 / 2,481.80	16.50 / -1	CITY OF CARSON - PEPSI BOTTLING GROUP 19700 S. FIGUROA ST CARSON CA 90745	CLEANUP SITES
--------------------	--------	----	--------------------	---------------	--	------------------

Global ID: SLT43308306
Status: OPEN - INACTIVE
Status Date: 1/21/2015
Longitude: -118.260290211125
Data Source: Cleanup Program Sites from GeoTracker Search; Cleanup Sites from GeoTracker Cleanup Sites Data Download

Site Facility Type: CLEANUP PROGRAM SITE
County: LOS ANGELES
Latitude: 33.8376121118986

Cleanup Sites from GeoTracker Cleanup Sites Data Download - Facilities Detail(as Nov 16 2020)

RB Case No: 0496D3
Local Case No:
Begin Date: 3/20/1996
Stop Method:
Lead Agency: LOS ANGELES RWQCB (REGION 4)
Local Agency:
Potential COC:
Potential Media of Concern:
How Discovered:
How Discovered Description:
Stop Description:
Calwater Watershed Name: Dominguez Channel (411.01)
DWR GW Subbasin Name: Coastal Plain Of Los Angeles - West Coast (4-011.03)
Disadvantaged Community:
Site History:

CUF Case: NO
Case Worker: AGH
File Location:

Cleanup Sites from GeoTracker Cleanup Sites Data Download - Status History(as Nov 16 2020)

Status: Open - Inactive
Status Date: 2015-01-21 00:00:00

Status: Open - Site Assessment
Status Date: 2002-01-10 00:00:00

Status: Open - Case Begin Date
Status Date: 1996-03-20 00:00:00

Map Key	Number of Records	Direction	Distance (mi/ft)	Elev/Diff (ft)	Site	DB
---------	-------------------	-----------	------------------	----------------	------	----

Cleanup Sites from GeoTracker Cleanup Sites Data Download - Regulatory Contacts(as Nov 16 2020)

Contact Type: Regional Board Caseworker
Contact Name: ARTHUR G. HEATH
Phone No: 2135766725
Organization Name: LOS ANGELES RWQCB (REGION 4)
Email: aheath@waterboards.ca.gov
Address: 320 W. 4th Street, Suite
City: Los Angeles

Cleanup Program Sites from GeoTracker Search - Regulatory Profile (as of Oct 06, 2020)

Project Status:
CUF Claim:
CUF Priority Assign:
CUF Amount Paid:
Facility Type:
User Defined Beneficial Use:
Designated Beneficial Use: MUN, AGR, IND, PROC
Designated Beneficial Use Desc: Municipal and Domestic Supply, Agricultural Supply, Industrial Service Supply, Industrial Process Supply
Project Oversight Agencies:
Report Link: https://geotracker.waterboards.ca.gov/profile_report?global_id=SLT43308306
Cleanup Status Detail: OPEN - INACTIVE AS OF 1/21/2015
Cleanup History Link: https://geotracker.waterboards.ca.gov/profile_report_include?global_id=SLT43308306&tabname=regulatoryhistory
Potential COC: NONE SPECIFIED
Potential Media of Concern: NONE SPECIFIED
GW Monitoring Freq:
DWR GW Sub Basin: Coastal Plain Of Los Angeles - West Coast (4-011.03)
Calwater Watershed Name: Dominguez Channel (411.01)
Post Closure Site Management:
Future Land Use:
Cleanup Oversight Agencies: LOS ANGELES RWQCB (REGION 4) (LEAD) - CASE #: 0496D3
CASEWORKER: ARTHUR G. HEATH

Site History:

No site history available

Sites from GeoTracker Search - Cleanup Status History (as of Oct 06, 2020)

Status: Open - Inactive
Date : 1/21/2015
Status: Open - Site Assessment
Date : 1/10/2002
Status: Open - Case Begin Date
Date : 3/20/1996

64	7 of 8	NW	0.47 / 2,481.80	16.50 / -1	VICTORIA INDUSTRIAL PARK 331-401 W. VICTORIA ST CARSON CA 90220	CLEANUP SITES
--------------------	--------	----	--------------------	---------------	---	---------------

Global ID: SLT43253251
Status: COMPLETED - CASE CLOSED
Status Date: 2/16/1995
Longitude: -118.260290211125
Data Source: Cleanup Program Sites from GeoTracker Search; Cleanup Sites from GeoTracker Cleanup Sites Data Download
Site Facility Type: CLEANUP PROGRAM SITE
County: LOS ANGELES
Latitude: 33.8376121118986

Cleanup Sites from GeoTracker Cleanup Sites Data Download - Facilities Detail(as Nov 16 2020)

RB Case No: 0426
Local Case No:
Begin Date: 2/15/1995
Stop Method:
CUF Case: NO
Case Worker: DH
File Location:

Map Key	Number of Records	Direction	Distance (mi/ft)	Elev/Diff (ft)	Site	DB
---------	-------------------	-----------	------------------	----------------	------	----

Lead Agency: LOS ANGELES RWQCB (REGION 4)
Local Agency:
Potential COC:
Potential Media of Concern:
How Discovered:
How Discovered Description:
Stop Description:
Calwater Watershed Name: Dominguez Channel (411.01)
DWR GW Subbasin Name: Coastal Plain Of Los Angeles - West Coast (4-011.03)
Disadvantaged Community: Disadvantaged Community
Site History:

Cleanup Sites from GeoTracker Cleanup Sites Data Download - Status History(as Nov 16 2020)

Status: Completed - Case Closed
Status Date: 1995-02-16 00:00:00

Status: Open - Case Begin Date
Status Date: 1995-02-15 00:00:00

Cleanup Sites from GeoTracker Cleanup Sites Data Download - Regulatory Contacts(as Nov 16 2020)

Contact Type: Regional Board Caseworker
Contact Name: DAVID HUNG
Phone No:
Organization Name: LOS ANGELES RWQCB (REGION 4)
Email: dhung@waterboards.ca.gov

Address: 320 W. 4TH ST., SUITE 200
City: LOS ANGELES

Cleanup Program Sites from GeoTracker Search - Regulatory Profile (as of Oct 06, 2020)

Project Status:
CUF Claim:
CUF Priority Assign:
CUF Amount Paid:
Facility Type:
User Defined Beneficial Use:
Designated Beneficial Use: MUN, AGR, IND, PROC
Designated Beneficial Use Desc: Municipal and Domestic Supply, Agricultural Supply, Industrial Service Supply, Industrial Process Supply
Project Oversight Agencies:
Report Link: https://geotracker.waterboards.ca.gov/profile_report?global_id=SLT43253251
Cleanup Status Detail: COMPLETED - CASE CLOSED AS OF 2/16/1995
Cleanup History Link: https://geotracker.waterboards.ca.gov/profile_report_include?global_id=SLT43253251&tabname=regulatoryhistory
Potential COC: NONE SPECIFIED
Potential Media of Concern: NONE SPECIFIED
GW Monitoring Freq:
DWR GW Sub Basin: Coastal Plain Of Los Angeles - West Coast (4-011.03)
Calwater Watershed Name: Dominguez Channel (411.01)
Post Closure Site Management:
Future Land Use:
Cleanup Oversight Agencies: LOS ANGELES RWQCB (REGION 4) (LEAD) - CASE #: 0426
 CASEWORKER: DAVID HUNG

Site History:

No site history available

Sites from GeoTracker Search - Cleanup Status History (as of Oct 06, 2020)

Status: Completed - Case Closed
Date : 2/16/1995

Status: Open - Case Begin Date
Date : 2/15/1995

Map Key	Number of Records	Direction	Distance (mi/ft)	Elev/Diff (ft)	Site	DB
64	8 of 8	NW	0.47 / 2,481.80	16.50 / -1	DOMINGUEZ HILLS / CALLENDER PROPERTY 17809 PALM CRT CARSON CA 90746	CLEANUP SITES

Global ID: SLT43700698 **Site Facility Type:** CLEANUP PROGRAM SITE
Status: COMPLETED - CASE CLOSED **County:** LOS ANGELES
Status Date: 1/16/2004 **Latitude:** 33.8376121118986
Longitude: -118.260290211125
Data Source: Cleanup Program Sites from GeoTracker Search; Cleanup Sites from GeoTracker Cleanup Sites Data Download

Cleanup Sites from GeoTracker Cleanup Sites Data Download - Facilities Detail(as Nov 16 2020)

RB Case No: 1068 **CUF Case:** NO
Local Case No: **Case Worker:**
Begin Date: 12/1/2001 **File Location:** Regional Board
Stop Method:
Lead Agency: LOS ANGELES RWQCB (REGION 4)
Local Agency:
Potential COC: Other Petroleum
Potential Media of Concern: Soil
How Discovered:
How Discovered Description:
Stop Description:
Calwater Watershed Name: Dominguez Channel (411.01)
DWR GW Subbasin Name: Coastal Plain Of Los Angeles - West Coast (4-011.03)
Disadvantaged Community: Disadvantaged Community
Site History:

RP proposed to close portions of previous Brea Canon oil fields site. Investigation and remediation for closure were performed as needed for RP's property transaction. All Brea Canon oil field sites are combined into BCO Hellman/Callendar Lease under SLIC No. 468.

Cleanup Sites from GeoTracker Cleanup Sites Data Download - Regulatory Activity(as Nov 16 2020)

Action Type: ENFORCEMENT
Date : 2008-08-13 00:00:00
Action: Closure/No Further Action Letter

Action Type: REMEDIATION
Date : 2007-01-21 00:00:00
Action: Excavation

Action Type: RESPONSE
Date : 2003-05-30 00:00:00
Action: Monitoring Report - Quarterly

Action Type: ENFORCEMENT
Date : 2003-05-30 00:00:00
Action: * No Action

Cleanup Sites from GeoTracker Cleanup Sites Data Download - Status History(as Nov 16 2020)

Status: Completed - Case Closed
Status Date: 2004-01-16 00:00:00

Status: Open - Remediation
Status Date: 2002-06-30 00:00:00

Status: Open - Case Begin Date
Status Date: 2001-12-01 00:00:00

Cleanup Program Sites from GeoTracker Search - Regulatory Profile (as of Oct 06, 2020)

Map Key	Number of Records	Direction	Distance (mi/ft)	Elev/Diff (ft)	Site	DB
---------	-------------------	-----------	------------------	----------------	------	----

Project Status:					WDR Place Type:	
CUF Claim:					WDR File:	
CUF Priority Assign:					WDR Order:	
CUF Amount Paid:					File Location:	REGIONAL BOARD
Facility Type:					Composting Method:	
User Defined Beneficial Use:						
Designated Beneficial Use:		MUN, AGR, IND, PROC				
Designated Beneficial Use Desc:		Municipal and Domestic Supply, Agricultural Supply, Industrial Service Supply, Industrial Process Supply				
Project Oversight Agencies:						
Report Link:		https://geotracker.waterboards.ca.gov/profile_report?global_id=SLT43700698				
Cleanup Status Detail:		COMPLETED - CASE CLOSED AS OF 1/16/2004				
Cleanup History Link:		https://geotracker.waterboards.ca.gov/profile_report_include?global_id=SLT43700698&tabname=regulatoryhistory				
Potential COC:		OTHER PETROLEUM				
Potential Media of Concern:		SOIL				
GW Monitoring Freq:						
DWR GW Sub Basin:		Coastal Plain Of Los Angeles - West Coast (4-011.03)				
Calwater Watershed Name:		Dominguez Channel (411.01)				
Post Closure Site Management:						
Future Land Use:						
Cleanup Oversight Agencies:		LOS ANGELES RWQCB (REGION 4) (LEAD) - CASE #: 1068				
Site History:						

RP proposed to close portions of previous Brea Canon oil fields site. Investigation and remediation for closure were performed as needed for RP's property transaction. All Brea Canon oil field sites are combined into BCO Hellman/Callendar Lease under SLIC No. 468.

Sites from GeoTracker Search - Cleanup Action Report (as of Oct 06, 2020)

Action Type:	EXCAVATION	Begin Date:	1/21/2007
Phase:	Soil	End Date:	8/13/2008
Description:			
Contaminant Mass Removed:			

Sites from GeoTracker Search - Regulatory Activities (as of Oct 06, 2020)

Action Type:	Other Regulatory Actions
Action Date:	8/13/2008
Received Issue Date:	8/13/2008
Action:	Closure/No Further Action Letter
Doc Link:	http://geotracker.waterboards.ca.gov/view_documents?global_id=SLT43700698&enforcement_id=6044846&temptable=ENFORCEMENT

Title Description Comments:

No Further Action - The Estate of Albert Levinson dba Brea Canon Oil Company

Action Type:	Cleanup Action
Action Date:	1/21/2007
Received Issue Date:	
Action:	Excavation
Doc Link:	
Title Description Comments:	

Action Type:	Enforcement - Other
Action Date:	5/30/2003
Received Issue Date:	5/30/2003
Action:	* No Action
Doc Link:	
Title Description Comments:	

Action Type:	Response Requested - Reports
Action Date:	5/30/2003
Received Issue Date:	5/30/2003
Action:	Monitoring Report - Quarterly
Doc Link:	

Map Key	Number of Records	Direction	Distance (mi/ft)	Elev/Diff (ft)	Site	DB
---------	-------------------	-----------	------------------	----------------	------	----

Title Description Comments:

Monitoring Report - Quarterly - Work plan for Groundwater Monitoring and sampling

Sites from GeoTracker Search - Documents (as of Oct 06, 2020)

Document Type: Site Documents
Document Date: 8/13/2008
Submitted:
Submitted By: PAUL CHO (REGULATOR)
Size :
Title: NO FURTHER ACTION - THE ESTATE OF ALBERT LEVINSON DBA BREA CANON OIL COMPANY
Title Link: https://geotracker.waterboards.ca.gov/view_documents?global_id=SLT43700698&enforcement_id=6044846
Type: CLOSURE/NO FURTHER ACTION LETTER

Sites from GeoTracker Search - Cleanup Status History (as of Oct 06, 2020)

Status: Completed - Case Closed
Date : 1/16/2004
Status: Open - Remediation
Date : 6/30/2002
Status: Open - Case Begin Date
Date : 12/1/2001

65	1 of 1	NNW	0.56 / 2,968.66	17.48 / 0	GARDENA VALLEY LANDFILL NO. 6 CHICO AND DOMINGUEZ STREET CARSON CA 90746	ENVIROSTOR
--------------------	--------	-----	--------------------	--------------	---	------------

Estor/EPA ID: 19490105
Site Code: 401269, 300069, 400069
Nat Priority List: NO
APN: NONE SPECIFIED
Census Tract: 6037543306
Site Type: VOLUNTARY CLEANUP
Address Description: CHICO AND DOMINGUEZ STREET
Office: SOUTHERN CALIFORNIA SCHOOLS & BROWNFIELDS OUTREACH
Special Program: VOLUNTARY CLEANUP PROGRAM
Funding: SITE PROPONENT
Cleanup Status: INACTIVE - NEEDS EVALUATION AS OF 8/3/2020
Cleanup Oversight Agencies: DTSC - SITE CLEANUP PROGRAM - LEAD AGENCY
School District:
Past Use that Caused Contam: LANDFILL - DOMESTIC
Potential Media Affected: OTHER GROUNDWATER AFFECTED (USES OTHER THAN DRINKING WATER), SOIL
Site History:

Assembly District: 64
Senate District: 35
Permit Renewal Lead:
Public Partici Spclst:
Project Manager: DANIEL ZOGAIB
County: LOS ANGELES
Latitude: 33.8405555555556
Longitude: -118.257222222222
Acres: 16 ACRES
Supervisor: EMAD YEMUT

No evidence of release to groundwater. The owner of the southern half of the landfill will not enter into a VCA. No OLC support for letter to have boundary subsurface landfill gas probes installed on adjacent properties to the north of the northern half of the landfill due to refusal of owners of adjacent properties to allow probe installation. Probes can't be installed onsite because the waste goes to the property line on the north side of the landfill. Without the probes, there is no way to know if there is any subsurface migration of landfill gas and COCs from the landfill and potentially under the buildings on the adjacent properties to the north. Therefore, the project is no longer active.

Potential Contamin of Concern:

CHROMIUM VI, LEAD

Status: INACTIVE - NEEDS EVALUATION
A2 Program Type: VOLUNTARY CLEANUP
CalEnviroScreen Score: 91-95%
Summary Link: http://www.envirostor.dtsc.ca.gov/public/profile_report?global_id=19490105

Completed Activities

<i>Map Key</i>	<i>Number of Records</i>	<i>Direction</i>	<i>Distance (mi/ft)</i>	<i>Elev/Diff (ft)</i>	<i>Site</i>	<i>DB</i>
Title:					FY 18/19 Annual Oversight Cost Estimate	
Title Link:					http://www.envirostor.dtsc.ca.gov/public/final_documents2?global_id=19490105&enforcement_id=60446064	
Area Name:					PROJECT WIDE	
Area Link:						
Sub Area:						
Sub Area Link:						
Document Type:					Annual Oversight Cost Estimate	
Date Completed:					8/24/2018	
Comments:					FY 1819 Estimate: \$57,150	
Title:					Ambient Air Monitoring Plan	
Title Link:					http://www.envirostor.dtsc.ca.gov/public/final_documents2?global_id=19490105&doc_id=60263764	
Area Name:					Operable Unit 2 (OU2)	
Area Link:					http://www.envirostor.dtsc.ca.gov/public/profile_report?global_id=19490105&ou_id=1971058&hideside=True&printerfriendly=True	
Sub Area:						
Sub Area Link:						
Document Type:					Monitoring Plan	
Date Completed:					7/25/2011	
Comments:					Approved	
Title:					FY 1516 Annual Oversight Cost Estimate	
Title Link:					http://www.envirostor.dtsc.ca.gov/public/final_documents2?global_id=19490105&enforcement_id=60399778	
Area Name:					PROJECT WIDE	
Area Link:						
Sub Area:						
Sub Area Link:						
Document Type:					Annual Oversight Cost Estimate	
Date Completed:					11/30/2015	
Comments:						
Title:					Annual Oversight Cost Estimate FY 14/15	
Title Link:					http://www.envirostor.dtsc.ca.gov/public/final_documents2?global_id=19490105&enforcement_id=60381260	
Area Name:					Operable Unit 2 (OU2)	
Area Link:					http://www.envirostor.dtsc.ca.gov/public/profile_report?global_id=19490105&ou_id=1971058&hideside=True&printerfriendly=True	
Sub Area:						
Sub Area Link:						
Document Type:					Annual Oversight Cost Estimate	
Date Completed:					9/9/2014	
Comments:					Cost estimate letter mailed to RP on 09/10/14.	
Title:					Annual Oversight Cost Estimate Letter	
Title Link:					http://www.envirostor.dtsc.ca.gov/public/final_documents2?global_id=19490105&enforcement_id=60343652	
Area Name:					Operable Unit 2 (OU2)	
Area Link:					http://www.envirostor.dtsc.ca.gov/public/profile_report?global_id=19490105&ou_id=1971058&hideside=True&printerfriendly=True	
Sub Area:						
Sub Area Link:						
Document Type:					Annual Oversight Cost Estimate	
Date Completed:					11/25/2013	
Comments:					Completed	
Title:					Gardena Valley Landfill #6 VCA 2008 Cost Estimation Letter	
Title Link:					http://www.envirostor.dtsc.ca.gov/public/final_documents2?global_id=19490105&enforcement_id=6011816	
Area Name:					Operable Unit 2 (OU2)	
Area Link:					http://www.envirostor.dtsc.ca.gov/public/profile_report?global_id=19490105&ou_id=1971058&hideside=True&printerfriendly=True	
Sub Area:						
Sub Area Link:						
Document Type:					Annual Oversight Cost Estimate	
Date Completed:					11/15/2007	
Comments:					Sent letter to RP's lawyer on November 15, 2007 via both email and US Mail.	
Title:					Workplan for Cover Soils and Refuse Investigation and Well Decommissioning	
Title Link:						
Area Name:					Operable Unit 2 (OU2)	
Area Link:					http://www.envirostor.dtsc.ca.gov/public/profile_report?	

Map Key	Number of Records	Direction	Distance (mi/ft)	Elev/Diff (ft)	Site	DB
					global_id=19490105&ou_id=1971058&hideside=True&printerfriendly=True	
Sub Area:						
Sub Area Link:						
Document Type:					Technical Workplan	
Date Completed:					3/29/2005	
Comments:					Workplan was found to be acceptable. we are now waiting for them to implement it.	
Title:					GV6 Revised LFG System and Boundary Monitoring Probe Design	
Title Link:					http://www.envirostor.dtsc.ca.gov/public/final_documents2?global_id=19490105&doc_id=60403327	
Area Name:					PROJECT WIDE	
Area Link:						
Sub Area:						
Sub Area Link:						
Document Type:					Removal Action Design	
Date Completed:					6/23/2016	
Comments:					Approved	
Title:					Construction Quality Assurance Plan - Gardena Valley Landfill #6	
Title Link:					http://www.envirostor.dtsc.ca.gov/public/final_documents2?global_id=19490105&doc_id=60382166	
Area Name:					Operable Unit 2 (OU2)	
Area Link:					http://www.envirostor.dtsc.ca.gov/public/profile_report?global_id=19490105&ou_id=1971058&hideside=True&printerfriendly=True	
Sub Area:						
Sub Area Link:						
Document Type:					Quality Assurance Workplan	
Date Completed:					3/19/2015	
Comments:					Approved	
Title:					Email Requesting Clarification Regarding Well Abandonment Backfill Requirements	
Title Link:					http://www.envirostor.dtsc.ca.gov/public/final_documents2?global_id=19490105&doc_id=60356026	
Area Name:					Operable Unit 2 (OU2)	
Area Link:					http://www.envirostor.dtsc.ca.gov/public/profile_report?global_id=19490105&ou_id=1971058&hideside=True&printerfriendly=True	
Sub Area:						
Sub Area Link:						
Document Type:					Well Decommissioning Workplan	
Date Completed:					3/28/2014	
Comments:					Completed	
Title:					Discovery	
Title Link:						
Area Name:					PROJECT WIDE	
Area Link:						
Sub Area:						
Sub Area Link:						
Document Type:					* Discovery	
Date Completed:					4/15/1982	
Comments:					FACILITY IDENTIFIED LA CO 630 SERIES BASE COORD MAP (1973)	
Title:					Annual Oversight Cost Estimate for FY 17/18	
Title Link:					http://www.envirostor.dtsc.ca.gov/public/final_documents2?global_id=19490105&enforcement_id=60430236	
Area Name:					PROJECT WIDE	
Area Link:						
Sub Area:						
Sub Area Link:						
Document Type:					Annual Oversight Cost Estimate	
Date Completed:					9/29/2017	
Comments:						
Title:					Construction Quality Assurance Report - Cap Regrading Activities	
Title Link:					http://www.envirostor.dtsc.ca.gov/public/final_documents2?global_id=19490105&doc_id=60404327	
Area Name:					Operable Unit 1 (OU1)	
Area Link:					http://www.envirostor.dtsc.ca.gov/public/profile_report?global_id=19490105&ou_id=1971057&hideside=True&printerfriendly=True	
Sub Area:						
Sub Area Link:						
Document Type:					Removal Action Completion Report	
Date Completed:					2/26/2016	
Comments:					Completed. No letter required as CQA Report will be part of landfill cap RACR.	

<i>Map Key</i>	<i>Number of Records</i>	<i>Direction</i>	<i>Distance (mi/ft)</i>	<i>Elev/Diff (ft)</i>	<i>Site</i>	<i>DB</i>
Title:					Gardena Valley Landfill #6 Landfill CEQA Initial Study	
Title Link:					http://www.envirostor.dtsc.ca.gov/public/final_documents2?global_id=19490105&enforcement_id=60194263	
Area Name:					Operable Unit 2 (OU2)	
Area Link:					http://www.envirostor.dtsc.ca.gov/public/profile_report?global_id=19490105&ou_id=1971058&hideside=True&printerfriendly=True	
Sub Area:						
Sub Area Link:						
Document Type:					CEQA - Initial Study/ Neg. Declaration	
Date Completed:					3/2/2011	
Comments:						
Title:					Removal Action Work Plan for Cover Soil and Refuse Evaluation, Well Decommissioning, Cap Grading, and Gas Collection and Control System Design - Gardena Valley Landfill #6	
Title Link:					http://www.envirostor.dtsc.ca.gov/public/final_documents2?global_id=19490105&doc_id=6020899	
Area Name:					Operable Unit 2 (OU2)	
Area Link:					http://www.envirostor.dtsc.ca.gov/public/profile_report?global_id=19490105&ou_id=1971058&hideside=True&printerfriendly=True	
Sub Area:						
Sub Area Link:						
Document Type:					Removal Action Workplan	
Date Completed:					3/2/2011	
Comments:						
Title:					Perimeter Gas Migration Monitoring Well Installation Workplan	
Title Link:					http://www.envirostor.dtsc.ca.gov/public/final_documents2?global_id=19490105&doc_id=60455449	
Area Name:					Operable Unit 1 (OU1)	
Area Link:					http://www.envirostor.dtsc.ca.gov/public/profile_report?global_id=19490105&ou_id=1971057&hideside=True&printerfriendly=True	
Sub Area:						
Sub Area Link:						
Document Type:					Monitoring Plan	
Date Completed:					3/21/2019	
Comments:					Approved	
Title:					Invoice Dispute Letter for Invoice #16SM3160	
Title Link:					http://www.envirostor.dtsc.ca.gov/public/final_documents2?global_id=19490105&doc_id=60428387	
Area Name:					PROJECT WIDE	
Area Link:						
Sub Area:						
Sub Area Link:						
Document Type:					Other Report	
Date Completed:					11/17/2017	
Comments:						
Title:					FY 16/17 Annual Oversight Cost Estimate	
Title Link:					http://www.envirostor.dtsc.ca.gov/public/final_documents2?global_id=19490105&enforcement_id=60414243	
Area Name:					PROJECT WIDE	
Area Link:						
Sub Area:						
Sub Area Link:						
Document Type:					Annual Oversight Cost Estimate	
Date Completed:					11/17/2016	
Comments:					Annual Cost Estimate sent to RP.	
Title:					Landfill Gas Extraction and Treatment System Preliminary Design Documents	
Title Link:					http://www.envirostor.dtsc.ca.gov/public/final_documents2?global_id=19490105&doc_id=6018356	
Area Name:					Operable Unit 2 (OU2)	
Area Link:					http://www.envirostor.dtsc.ca.gov/public/profile_report?global_id=19490105&ou_id=1971058&hideside=True&printerfriendly=True	
Sub Area:						
Sub Area Link:						
Document Type:					Remedial Design - Preliminary/Intermediate	
Date Completed:					6/2/2008	
Comments:					Approved	
Title:					Voluntary Cleanup Program Application sent to Terminal Car Leasing, Inc.	
Title Link:					http://www.envirostor.dtsc.ca.gov/public/final_documents2?global_id=19490105&doc_id=60443313	
Area Name:					PROJECT WIDE	

<i>Map Key</i>	<i>Number of Records</i>	<i>Direction</i>	<i>Distance (mi/ft)</i>	<i>Elev/Diff (ft)</i>	<i>Site</i>	<i>DB</i>
Area Link:						
Sub Area:						
Sub Area Link:						
Document Type:		Application				
Date Completed:		12/28/2017				
Comments:		VCA Application sent to Margaret Kott, CEO of Terminal Car Leasing, 21107 Chico Street, Carson.				
Title:		INT ERIM REMOVAL ACT ION COMP L E T ION RE PORT FORMER GARDENA VALLEY LANDFILL NO.6				
Title Link:		http://www.envirostor.dtsc.ca.gov/public/final_documents2?global_id=19490105&doc_id=60408060				
Area Name:		PROJECT WIDE				
Area Link:						
Sub Area:						
Sub Area Link:						
Document Type:		Removal Action Completion Report				
Date Completed:		5/31/2016				
Comments:		Approved				
Title:		Air Quality Monitoring Summary for Gardena Valley No. 6 Landfill				
Title Link:		http://www.envirostor.dtsc.ca.gov/public/final_documents2?global_id=19490105&doc_id=60401143				
Area Name:		PROJECT WIDE				
Area Link:						
Sub Area:						
Sub Area Link:						
Document Type:		Monitoring Report				
Date Completed:		11/30/2015				
Comments:		Approved				
Title:		Revised Landfill Cap Grading Plans				
Title Link:		http://www.envirostor.dtsc.ca.gov/public/final_documents2?global_id=19490105&doc_id=60367208				
Area Name:		Operable Unit 2 (OU2)				
Area Link:		http://www.envirostor.dtsc.ca.gov/public/profile_report?global_id=19490105&ou_id=1971058&hideside=True&printerfriendly=True				
Sub Area:						
Sub Area Link:						
Document Type:		Removal Action Design				
Date Completed:		7/28/2014				
Comments:		Approved				
Title:		Annual Cost Estimation letter 2010				
Title Link:		http://www.envirostor.dtsc.ca.gov/public/final_documents2?global_id=19490105&enforcement_id=6017314				
Area Name:		Operable Unit 2 (OU2)				
Area Link:		http://www.envirostor.dtsc.ca.gov/public/profile_report?global_id=19490105&ou_id=1971058&hideside=True&printerfriendly=True				
Sub Area:						
Sub Area Link:						
Document Type:		Annual Oversight Cost Estimate				
Date Completed:		10/1/2009				
Comments:		Annual Cost Estimation letter sent.				
Title:		Voluntary Cleanup Agreement				
Title Link:		http://www.envirostor.dtsc.ca.gov/public/final_documents2?global_id=19490105&enforcement_id=5008719				
Area Name:		Operable Unit 2 (OU2)				
Area Link:		http://www.envirostor.dtsc.ca.gov/public/profile_report?global_id=19490105&ou_id=1971058&hideside=True&printerfriendly=True				
Sub Area:						
Sub Area Link:						
Document Type:		Standard Voluntary Agreement				
Date Completed:		11/1/2004				
Comments:		DTSC entered into a Voluntary Cleanup Agreement with Inter Group Investment, LLC to provide oversight for a limited Removal Action at the northern 9-acre portion of the Fomer Landfill.				
Title:		Final Design Report Landfill Gas Collection and Control System and Cap Grading Design				
Title Link:		http://www.envirostor.dtsc.ca.gov/public/final_documents2?global_id=19490105&doc_id=60263763				
Area Name:		Operable Unit 2 (OU2)				
Area Link:		http://www.envirostor.dtsc.ca.gov/public/profile_report?global_id=19490105&ou_id=1971058&hideside=True&printerfriendly=True				
Sub Area:						
Sub Area Link:						

Map Key	Number of Records	Direction	Distance (mi/ft)	Elev/Diff (ft)	Site	DB
Document Type:		Removal Action Design				
Date Completed:		5/19/2011				
Comments:		Approved				

66	1 of 1	N	0.64 / 3,374.63	17.48 / 0	GOLDEN WEST CIRCUITS, INC. - CARSON 1139 E. DOMINGUEZ STREET #A CARSON CA 90746	ENVIROSTOR
Estor/EPA ID:		71002805			Assembly District:	
Site Code:					Senate District:	
Nat Priority List:		NO			Permit Renewal Lead:	
APN:		NONE SPECIFIED			Public Partici Spclst:	
Census Tract:		6037543306			Project Manager:	
Site Type:		TIERED PERMIT			County: LOS ANGELES	
Address Description:		1139 E. DOMINGUEZ STREET #A			Latitude: 33.8419672	
Office:		CLEANUP CHATSWORTH			Longitude: -118.253889	
Special Program:					Acres: NONE SPECIFIED	
Funding:					Supervisor:	
Cleanup Status:		REFER: OTHER AGENCY AS OF				
Cleanup Oversight Agencies:		NONE SPECIFIED				
School District:						
Past Use that Caused Contam:		NONE SPECIFIED				
Potential Media Affected:		NONE SPECIFIED				
Potential Contamin of Concern:		NONE SPECIFIED				
Site History:						
Status:		REFER: OTHER AGENCY				
A2 Program Type:		TIERED PERMIT				
CalEnviroScreen Score:		91-95%				
Summary Link:		http://www.envirostor.dtsc.ca.gov/public/profile_report?global_id=71002805				

67	1 of 1	WNW	0.65 / 3,435.69	17.48 / 0	OLD QUAKER PAINT CO 21243 SOUTH AVALON BOULEVARD CARSON CA 90745	ENVIROSTOR
Estor/EPA ID:		19280371			Assembly District: 64	
Site Code:					Senate District: 35	
Nat Priority List:		NO			Permit Renewal Lead:	
APN:		NONE SPECIFIED			Public Partici Spclst:	
Census Tract:		6037543801			Project Manager:	
Site Type:		EVALUATION			County: LOS ANGELES	
Address Description:		21243 SOUTH AVALON BOULEVARD			Latitude: 33.8355924140301	
Office:		CLEANUP CYPRESS			Longitude: -118.265401714604	
Special Program:		EPA - PASI			Acres: 1 ACRES	
Funding:						
Cleanup Status:		REFER: EPA AS OF 8/24/2007				
Cleanup Oversight Agencies:		NONE SPECIFIED				
School District:						
Past Use that Caused Contam:		NONE SPECIFIED				
Potential Media Affected:		NONE SPECIFIED				
Potential Contamin of Concern:		SLUDGE - PAINT, UNSPECIFIED AQUEOUS SOLUTION				
Site History:						
Status:		REFER: EPA				
A2 Program Type:		EVALUATION				
CalEnviroScreen Score:		96-100%				
Summary Link:		http://www.envirostor.dtsc.ca.gov/public/profile_report?global_id=19280371				

Map Key	Number of Records	Direction	Distance (mi/ft)	Elev/Diff (ft)	Site	DB
---------	-------------------	-----------	------------------	----------------	------	----

Completed Activities

Title: Site Screening
Title Link:
Area Name:
Area Link:
Sub Area:
Sub Area Link:
Document Type: Site Screening
Date Completed: 3/1/1988
Comments: SITE SCREENING DONE PA HIGH RECOM. DUE TO DOCUMENTED ON-SITE WASTE DISPOSAL OF PAINTS.

Title: Discovery
Title Link:
Area Name:
Area Link:
Sub Area:
Sub Area Link:
Document Type: * Discovery
Date Completed: 3/26/1980
Comments: FACILITY IDENTIFIED IW SURVEY QUESTIONNAIRE 12580 QUESTIONNAIRE RECEIVED

Title: Site Screening
Title Link: http://www.envirostor.dtsc.ca.gov/public/final_documents2?global_id=19280371&doc_id=6014873
Area Name:
Area Link:
Sub Area:
Sub Area Link:
Document Type: Site Screening
Date Completed: 6/16/2006
Comments: Site Screening has been completed.

Title: Site Screening
Title Link:
Area Name:
Area Link:
Sub Area:
Sub Area Link:
Document Type: Site Screening
Date Completed: 12/7/1994
Comments: IN 1985 PA RECOMMENDED NFA UNDER CERCLA AND REFERRED THE SITE TO L.A. COUNTY. THE SITE IS LISTED ON SWAT WHICH IS DUE IN 1997.

68	1 of 1	ESE	0.76 / 4,024.36	25.53 / 8	ALPERT & ALPERT IRON & METAL 21930 S. WILMINGTON AVE. CARSON CA 90810	ENVIROSTOR
--------------------	--------	-----	--------------------	--------------	---	------------

Estor/EPA ID:	19990052	Assembly District:	64
Site Code:		Senate District:	35
Nat Priority List:	NO	Permit Renewal Lead:	
APN:	7316025062, 7316025097	Public Partici Spclst:	
Census Tract:	6037543306	Project Manager:	
Site Type:	EVALUATION	County:	LOS ANGELES
Address Description:	21930 S. WILMINGTON AVE.	Latitude:	33.8288934597639
Office:	CLEANUP CYPRESS	Longitude:	-118.240141868591
Special Program:		Acres:	0 ACRES
Funding:	NOT APPLICABLE	Supervisor:	
Cleanup Status:	REFER: 1248 LOCAL AGENCY AS OF 1/15/2004		
Cleanup Oversight Agencies:	LOS ANGELES COUNTY - LEAD AGENCY		
School District:			
Past Use that Caused Contam:	NONE SPECIFIED		
Potential Media Affected:	NONE SPECIFIED		
Potential Contamin of Concern:			

NONE SPECIFIED

Map Key	Number of Records	Direction	Distance (mi/ft)	Elev/Diff (ft)	Site	DB
---------	-------------------	-----------	------------------	----------------	------	----

Site History:

Status: REFER: 1248 LOCAL AGENCY
A2 Program Type: EVALUATION
CalEnviroScreen Score: 91-95%
Summary Link: http://www.envirostor.dtsc.ca.gov/public/profile_report?global_id=19990052

69	1 of 1	ENE	0.77 / 4,059.24	25.53 / 8	DEL AMO ELEMENTARY SCHOOL 21228 WATER STREET CARSON CA 90745	ENVIROSTOR
--------------------	--------	-----	--------------------	--------------	--	------------

Estor/EPA ID:	60000406	Assembly District:	64
Site Code:	304537	Senate District:	35
Nat Priority List:	NO	Permit Renewal Lead:	
APN:	7326006900	Public Partici Spclst:	
Census Tract:	6037543306	Project Manager:	
Site Type:	SCHOOL	County:	LOS ANGELES
Address Description:	21228 WATER STREET	Latitude:	33.8363814015165
Office:	SOUTHERN CALIFORNIA SCHOOLS & BROWNFIELDS OUTREACH	Longitude:	-118.240288498651
Special Program:		Acres:	9.2 ACRES
Funding:	RESPONSIBLE PARTY	Supervisor:	SHAHIR HADDAD
Cleanup Status:	NO FURTHER ACTION AS OF 9/11/2008		
Cleanup Oversight Agencies:	DTSC - SITE CLEANUP PROGRAM - LEAD AGENCY		
School District:	LOS ANGELES UNIFIED SCHOOL DISTRICT		
Past Use that Caused Contam:	SCHOOL - ELEMENTARY		
Potential Media Affected:	OTHER GROUNDWATER AFFECTED (USES OTHER THAN DRINKING WATER), SOIL, SOIL VAPOR		
Potential Contamin of Concern:			

METHANE, TETRACHLOROETHYLENE (PCE), TRICHLOROETHYLENE (TCE), UNDER INVESTIGATION

Site History:

The Site has been the existing Del Amo Elementary School since 1959. Prior to 1959, the Site was used for agricultural purposes. As illustrated in Figure 1, the Site is bounded by Water Street to the West, 213th Street to the South, residential homes to the East, and Rainbow Transport Tank Cleaners (Rainbow Facility) to the North and Northeast. To determine if contaminants have migrated onto the Site from the adjacent Rainbow facility, DTSC collected soil, soil gas and groundwater samples at the boundary of the Site. Elevated concentrations of Rainbow related contaminants were not found. Elevated levels of methane were detected, and LAUSD implemented 3 vapor extraction systems to remove elevated methane originating from a broken natural gas pipeline. Methane levels have been reduced non detect levels or negligible (very low) detections. Ongoing monitoring for VOCs will be conducted at the boundary between Del Amo and Rainbow during remedial activities associated with the adjacent Rainbow Trucking.

Status: NO FURTHER ACTION
A2 Program Type: SCHOOL CLEANUP
CalEnviroScreen Score: 91-95%
Summary Link: http://www.envirostor.dtsc.ca.gov/public/profile_report?global_id=60000406

Completed Activities

Title: LAUSD Site Investigation Report
Title Link: http://www.envirostor.dtsc.ca.gov/public/final_documents2?global_id=60000406&doc_id=6014705
Area Name:
Area Link:
Sub Area:
Sub Area Link:
Document Type: Other Report
Date Completed: 6/4/2007
Comments: Document accepted.

Title: Sampling Activities and Screening Evaluation of Health Risk Report
Title Link: http://www.envirostor.dtsc.ca.gov/public/final_documents2?global_id=60000406&doc_id=6013847
Area Name:
Area Link:
Sub Area:
Sub Area Link:
Document Type: Other Report

Map Key	Number of Records	Direction	Distance (mi/ft)	Elev/Diff (ft)	Site	DB
---------	-------------------	-----------	------------------	----------------	------	----

Date Completed: 11/6/2006
Comments: DTSC accepted the Report prepared by its contractor as complete. Monitoring along site boundary will continue as part of the work on adjacent property.

Title: Sampling Workplan
Title Link: http://www.envirostor.dtsc.ca.gov/public/final_documents2?global_id=60000406&doc_id=6012895
Area Name:
Area Link:
Sub Area:
Sub Area Link:
Document Type: Technical Workplan
Date Completed: 11/6/2006
Comments: PEA Workplan Completed/Accepted.

70	1 of 1	SSW	0.86 / 4,554.59	34.48 / 17	HUCK INTERNATIONAL INC 900 EAST WATSON CENTER ROAD CARSON CA 90745-0000	RCRA CORRACTS
--------------------	--------	-----	--------------------	---------------	---	------------------

EPA Handler ID: CAD044429884
Gen Status Universe: Large Quantity Generator
Contact Name: SANDRA M PEREZ
Contact Address: 900, EAST WATSON CENTER ROAD, , CARSON, CA, 90745-0000, US
Contact Phone No and Ext: 310-513-8338
Contact Email: SANDRA.PEREZ@HOWMET.COM
Contact Country: US
County Name: LOS ANGELES
EPA Region: 09
Land Type: Private
Receive Date: 20200228

Event/Area Details

Area Name: ENTIRE FACILITY
Event Code: CA725YE
Corrective Action Event Descri: HUMAN EXPOSURES CONTROLLED DETERMINATION-YES, APPLICABLE AS OF THIS DATE
Actual Date of Event: 20100805
Orig Sched Event Date: 20100805
New Sched Event Date:
Best Date: 20100805
Groundwater Release Indicator:
Soil Release Indicator:
Air Release Indicator:
Surface Waste Release Ind:
Event Responsible Agency: S

Area Name: ENTIRE FACILITY
Event Code: CA050
Corrective Action Event Descri: RFA COMPLETED
Actual Date of Event: 19951229
Orig Sched Event Date: 19951229
New Sched Event Date:
Best Date: 19951229
Groundwater Release Indicator:
Soil Release Indicator:
Air Release Indicator:
Surface Waste Release Ind:
Event Responsible Agency: S

Area Name: ENTIRE FACILITY
Event Code: CA070YE
Corrective Action Event Descri: DETERMINATION OF NEED FOR AN INVESTIGATION-INVESTIGATION IS NECESSARY
Actual Date of Event: 19951229
Orig Sched Event Date: 19951229
New Sched Event Date:
Best Date: 19951229
Groundwater Release Indicator:

Map Key	Number of Records	Direction	Distance (mi/ft)	Elev/Diff (ft)	Site	DB
---------	-------------------	-----------	------------------	----------------	------	----

Soil Release Indicator:

Air Release Indicator:

Surface Waste Release Ind:

Event Responsible Agency: S

Area Name:

ENTIRE FACILITY

Event Code:

CA750YE

Corrective Action Event Descri: RELEASE TO GW CONTROLLED DETERMINATION-YES, APPLICABLE AS OF THIS DATE

Actual Date of Event: 20101208

Orig Sched Event Date: 20101208

New Sched Event Date:

Best Date: 20101208

Groundwater Release Indicator:

Soil Release Indicator:

Air Release Indicator:

Surface Waste Release Ind:

Event Responsible Agency: S

Area Name:

ENTIRE FACILITY

Event Code:

CA999NF

Corrective Action Event Descri: CA PROCESS IS TERMINATED-NO FURTHER ACTION

Actual Date of Event: 19990511

Orig Sched Event Date: 19990710

New Sched Event Date:

Best Date: 19990511

Groundwater Release Indicator:

Soil Release Indicator:

Air Release Indicator:

Surface Waste Release Ind:

Event Responsible Agency: S

Area Name:

ENTIRE FACILITY

Event Code:

CA550RC

Corrective Action Event Descri: REMEDY CONSTRUCTION-REMEDY CONSTRUCTED

Actual Date of Event: 20101208

Orig Sched Event Date: 20101208

New Sched Event Date:

Best Date: 20101208

Groundwater Release Indicator:

Soil Release Indicator:

Air Release Indicator:

Surface Waste Release Ind:

Event Responsible Agency: S

Area Name:

ENTIRE FACILITY

Event Code:

CA800YE

Corrective Action Event Descri: READY FOR ANTICIPATED USE DETERMINATION - READY FOR ANTICIPATED USE

Actual Date of Event: 20200512

Orig Sched Event Date: 20200605

New Sched Event Date:

Best Date: 20200512

Groundwater Release Indicator:

Soil Release Indicator:

Air Release Indicator:

Surface Waste Release Ind:

Event Responsible Agency: S

Violation/Evaluation Summary

Note: VIOLATION or UNDETERMINED: There are VIOLATION or UNDETERMINED details or records associated with this facility (EPA ID) in the Compliance Monitoring and Enforcement table dated May, 2020.

Violation Details

Citation:

Violation Short Description: Generators - Records/Reporting

Violation Type: 262.D

Map Key	Number of Records	Direction	Distance (mi/ft)	Elev/Diff (ft)	Site	DB
---------	-------------------	-----------	------------------	----------------	------	----

Violation Determined Date: 20190906
Scheduled Compliance Date:
Return to Compliance: Documented
Actual Return to Compl: 20190927
Violation Responsible Agency: State

Violation Details

Citation: FR - 262.30-34.C
Violation Short Description: Generators - General
Violation Type: 262.A
Violation Determined Date: 19950329
Scheduled Compliance Date:
Return to Compliance: Observed
Actual Return to Compl: 19950329
Violation Responsible Agency: State

Enforcement Details

Enforcement Type: 120
Enforcement Type Description: WRITTEN INFORMAL
Enforcement Action Date: 19950329
Enf Disposition Status:
Disposition Status Date:
Enforcement Lead Agency: State
Proposed Penalty Amount:
Final Amount:
Paid Amount:

Violation Details

Citation: FR - 264.170-177.I
Violation Short Description: TSD - General
Violation Type: 264.A
Violation Determined Date: 19950329
Scheduled Compliance Date:
Return to Compliance: Observed
Actual Return to Compl: 19950329
Violation Responsible Agency: State

Enforcement Details

Enforcement Type: 120
Enforcement Type Description: WRITTEN INFORMAL
Enforcement Action Date: 19950329
Enf Disposition Status:
Disposition Status Date:
Enforcement Lead Agency: State
Proposed Penalty Amount:
Final Amount:
Paid Amount:

Violation Details

Citation: F - 264.30-37.C
Violation Short Description: TSD - General
Violation Type: 264.A
Violation Determined Date: 19921208
Scheduled Compliance Date: 19930108
Return to Compliance: Observed
Actual Return to Compl: 19930312
Violation Responsible Agency: State

Map Key	Number of Records	Direction	Distance (mi/ft)	Elev/Diff (ft)	Site	DB
----------------	--------------------------	------------------	-------------------------	-----------------------	-------------	-----------

Enforcement Details

Enforcement Type: 120
Enforcement Type Description: WRITTEN INFORMAL
Enforcement Action Date: 19921208
Enf Disposition Status:
Disposition Status Date:
Enforcement Lead Agency: State
Proposed Penalty Amount:
Final Amount:
Paid Amount:

Violation Details

Citation: F - 264.10-18.B
Violation Short Description: TSD - General
Violation Type: 264.A
Violation Determined Date: 19921208
Scheduled Compliance Date: 19930108
Return to Compliance: Observed
Actual Return to Compl: 19930312
Violation Responsible Agency: State

Enforcement Details

Enforcement Type: 120
Enforcement Type Description: WRITTEN INFORMAL
Enforcement Action Date: 19921208
Enf Disposition Status:
Disposition Status Date:
Enforcement Lead Agency: State
Proposed Penalty Amount:
Final Amount:
Paid Amount:

Violation Details

Citation: F - 264.50-56.D
Violation Short Description: TSD - General
Violation Type: 264.A
Violation Determined Date: 19921208
Scheduled Compliance Date: 19930108
Return to Compliance: Observed
Actual Return to Compl: 19930312
Violation Responsible Agency: State

Enforcement Details

Enforcement Type: 120
Enforcement Type Description: WRITTEN INFORMAL
Enforcement Action Date: 19921208
Enf Disposition Status:
Disposition Status Date:
Enforcement Lead Agency: State
Proposed Penalty Amount:
Final Amount:
Paid Amount:

Violation Details

Citation: F - 264.10-18.B
Violation Short Description: TSD - General

Map Key	Number of Records	Direction	Distance (mi/ft)	Elev/Diff (ft)	Site	DB
---------	-------------------	-----------	------------------	----------------	------	----

Violation Type: 264.A
Violation Determined Date: 19921208
Scheduled Compliance Date:
Return to Compliance: Observed
Actual Return to Compl: 19930312
Violation Responsible Agency: State

Enforcement Details

Enforcement Type: 210
Enforcement Type Description: INITIAL 3008(A) COMPLIANCE
Enforcement Action Date: 19930224
Enf Disposition Status:
Disposition Status Date:
Enforcement Lead Agency: State
Proposed Penalty Amount: 1100
Final Amount: 1100
Paid Amount: 1100

Violation Details

Citation: F - 264.50-56.D
Violation Short Description: TSD - General
Violation Type: 264.A
Violation Determined Date: 19921208
Scheduled Compliance Date:
Return to Compliance: Observed
Actual Return to Compl: 19930312
Violation Responsible Agency: State

Enforcement Details

Enforcement Type: 210
Enforcement Type Description: INITIAL 3008(A) COMPLIANCE
Enforcement Action Date: 19930224
Enf Disposition Status:
Disposition Status Date:
Enforcement Lead Agency: State
Proposed Penalty Amount: 1100
Final Amount: 1100
Paid Amount: 1100

Violation Details

Citation: FR - 270
Violation Short Description: TSD - General
Violation Type: 264.A
Violation Determined Date: 19880523
Scheduled Compliance Date: 19880720
Return to Compliance: Observed
Actual Return to Compl: 19880809
Violation Responsible Agency: State

Enforcement Details

Enforcement Type: 120
Enforcement Type Description: WRITTEN INFORMAL
Enforcement Action Date: 19880630
Enf Disposition Status:
Disposition Status Date:
Enforcement Lead Agency: State
Proposed Penalty Amount:
Final Amount:

Map Key	Number of Records	Direction	Distance (mi/ft)	Elev/Diff (ft)	Site	DB
---------	-------------------	-----------	------------------	----------------	------	----

Paid Amount:

Violation Details

Citation: F - 268 ALL
 Violation Short Description: LDR - General
 Violation Type: 268.A
 Violation Determined Date: 19880523
 Scheduled Compliance Date:
 Return to Compliance: Observed
 Actual Return to Compl: 19880809
 Violation Responsible Agency: State

Violation Details

Citation: F - 268.7
 Violation Short Description: LDR - General
 Violation Type: 268.A
 Violation Determined Date: 19880523
 Scheduled Compliance Date:
 Return to Compliance: Observed
 Actual Return to Compl: 19880809
 Violation Responsible Agency: State

Violation Details

Citation: FR - 264.140-150.H
 Violation Short Description: TSD - Financial Requirements
 Violation Type: 264.H
 Violation Determined Date: 19880519
 Scheduled Compliance Date: 19880626
 Return to Compliance: Observed
 Actual Return to Compl: 19900525
 Violation Responsible Agency: State

Enforcement Details

Enforcement Type: 120
 Enforcement Type Description: WRITTEN INFORMAL
 Enforcement Action Date: 19880526
 Enf Disposition Status:
 Disposition Status Date:
 Enforcement Lead Agency: State
 Proposed Penalty Amount:
 Final Amount:
 Paid Amount:

Evaluation Details

Evaluation Start Date: 20190906
 Evaluation Type Description: COMPLIANCE EVALUATION INSPECTION ON-SITE
 Violation Short Description: Generators - Records/Reporting
 Return to Compliance Date: 20190927
 Evaluation Agency: State

Evaluation Start Date: 20160721
 Evaluation Type Description: COMPLIANCE EVALUATION INSPECTION ON-SITE
 Violation Short Description:
 Return to Compliance Date:
 Evaluation Agency: State

Evaluation Start Date: 20130923
 Evaluation Type Description: COMPLIANCE EVALUATION INSPECTION ON-SITE

Map Key	Number of Records	Direction	Distance (mi/ft)	Elev/Diff (ft)	Site	DB
<i>Violation Short Description:</i>						
<i>Return to Compliance Date:</i>						
<i>Evaluation Agency:</i>		State				
<i>Evaluation Start Date:</i>		20100707				
<i>Evaluation Type Description:</i>		COMPLIANCE EVALUATION INSPECTION ON-SITE				
<i>Violation Short Description:</i>						
<i>Return to Compliance Date:</i>						
<i>Evaluation Agency:</i>		State				
<i>Evaluation Start Date:</i>		20050907				
<i>Evaluation Type Description:</i>		COMPLIANCE EVALUATION INSPECTION ON-SITE				
<i>Violation Short Description:</i>						
<i>Return to Compliance Date:</i>						
<i>Evaluation Agency:</i>		Local				
<i>Evaluation Start Date:</i>		19950329				
<i>Evaluation Type Description:</i>		COMPLIANCE EVALUATION INSPECTION ON-SITE				
<i>Violation Short Description:</i>		Generators - General				
<i>Return to Compliance Date:</i>		19950329				
<i>Evaluation Agency:</i>		State				
<i>Evaluation Start Date:</i>		19950329				
<i>Evaluation Type Description:</i>		COMPLIANCE EVALUATION INSPECTION ON-SITE				
<i>Violation Short Description:</i>		TSD - General				
<i>Return to Compliance Date:</i>		19950329				
<i>Evaluation Agency:</i>		State				
<i>Evaluation Start Date:</i>		19930706				
<i>Evaluation Type Description:</i>		COMPLIANCE EVALUATION INSPECTION ON-SITE				
<i>Violation Short Description:</i>						
<i>Return to Compliance Date:</i>						
<i>Evaluation Agency:</i>		State Contractor/Grantee				
<i>Evaluation Start Date:</i>		19921027				
<i>Evaluation Type Description:</i>		COMPLIANCE EVALUATION INSPECTION ON-SITE				
<i>Violation Short Description:</i>		TSD - General				
<i>Return to Compliance Date:</i>		19930312				
<i>Evaluation Agency:</i>		State				
<i>Evaluation Start Date:</i>		19921005				
<i>Evaluation Type Description:</i>		FINANCIAL RECORD REVIEW				
<i>Violation Short Description:</i>						
<i>Return to Compliance Date:</i>						
<i>Evaluation Agency:</i>		State				
<i>Evaluation Start Date:</i>		19880523				
<i>Evaluation Type Description:</i>		COMPLIANCE EVALUATION INSPECTION ON-SITE				
<i>Violation Short Description:</i>		TSD - General				
<i>Return to Compliance Date:</i>		19880809				
<i>Evaluation Agency:</i>		State				
<i>Evaluation Start Date:</i>		19880523				
<i>Evaluation Type Description:</i>		COMPLIANCE EVALUATION INSPECTION ON-SITE				
<i>Violation Short Description:</i>		LDR - General				
<i>Return to Compliance Date:</i>		19880809				
<i>Evaluation Agency:</i>		State				
<i>Evaluation Start Date:</i>		19880519				
<i>Evaluation Type Description:</i>		FINANCIAL RECORD REVIEW				
<i>Violation Short Description:</i>		TSD - Financial Requirements				
<i>Return to Compliance Date:</i>		19900525				
<i>Evaluation Agency:</i>		State				

Handler Summary

Importer Activity: No
Mixed Waste Generator: No

Map Key	Number of Records	Direction	Distance (mi/ft)	Elev/Diff (ft)	Site	DB
Transporter Activity:		No				
Transfer Facility:		No				
Onsite Burner:		No				
Smelting, Melting and Refining:		No				
Underground Injection Control:		No				
Commercial TSD:		No				
Used Oil Transporter:		No				
Used Oil Transfer Facility:		No				
Used Oil Processor:		No				
Used Oil Refiner:		No				
Used Oil Burner:		No				
Used Oil Market Burner:		No				
Used Oil Spec Marketer:		No				

Hazardous Waste Handler Details

Sequence No: 1
Receive Date: 19900404
Handler Name: HUCK MFG CO
Federal Waste Generator Code: 1
Generator Code Description: Large Quantity Generator
Source Type: Annual/Biennial Report

Hazardous Waste Handler Details

Sequence No: 2
Receive Date: 19920225
Handler Name: HUCK INTERNATIONAL, INC.
Federal Waste Generator Code: 1
Generator Code Description: Large Quantity Generator
Source Type: Annual/Biennial Report

Hazardous Waste Handler Details

Sequence No: 3
Receive Date: 19940330
Handler Name: HUCK INTERNATIONAL, INC
Federal Waste Generator Code: 1
Generator Code Description: Large Quantity Generator
Source Type: Annual/Biennial Report

Hazardous Waste Handler Details

Sequence No: 4
Receive Date: 19960227
Handler Name: HUCK INTERNATIONAL, INC.
Federal Waste Generator Code: 1
Generator Code Description: Large Quantity Generator
Source Type: Annual/Biennial Report

Hazardous Waste Handler Details

Sequence No: 1
Receive Date: 19960901
Handler Name: HUCK INTERNATIONAL INC
Federal Waste Generator Code: 1
Generator Code Description: Large Quantity Generator
Source Type: Implementer

Hazardous Waste Handler Details

Sequence No: 5

Map Key	Number of Records	Direction	Distance (mi/ft)	Elev/Diff (ft)	Site	DB
---------	-------------------	-----------	------------------	----------------	------	----

Receive Date: 19990304
Handler Name: HUCK INTERNATIONAL, INC.
Federal Waste Generator Code: 1
Generator Code Description: Large Quantity Generator
Source Type: Annual/Biennial Report

Hazardous Waste Handler Details

Sequence No: 1
Receive Date: 20000919
Handler Name: HUCK INTERNATIONAL INC
Federal Waste Generator Code: 1
Generator Code Description: Large Quantity Generator
Source Type: Notification

Waste Code Details

Hazardous Waste Code: D001
Waste Code Description: IGNITABLE WASTE

Hazardous Waste Code: D002
Waste Code Description: CORROSIVE WASTE

Hazardous Waste Code: D003
Waste Code Description: REACTIVE WASTE

Hazardous Waste Code: D004
Waste Code Description: ARSENIC

Hazardous Waste Code: D006
Waste Code Description: CADMIUM

Hazardous Waste Code: D007
Waste Code Description: CHROMIUM

Hazardous Waste Code: D008
Waste Code Description: LEAD

Hazardous Waste Code: F006
Waste Code Description: WASTEWATER TREATMENT SLUDGES FROM ELECTROPLATING OPERATIONS, EXCEPT FROM THE FOLLOWING PROCESSES: (1) SULFURIC ACID ANODIZING OF ALUMINUM; (2) TIN PLATING ON CARBON STEEL; (3) ZINC PLATING (SEGREGATED BASIS) ON CARBON STEEL; (4) ALUMINUM OR ZINC-ALUMINUM PLATING ON CARBON STEEL; (5) CLEANING/STRIPPING ASSOCIATED WITH TIN, ZINC, AND ALUMINUM PLATING ON CARBON STEEL; AND (6) CHEMICAL ETCHING AND MILLING OF ALUMINUM.

Hazardous Waste Code: F008
Waste Code Description: PLATING BATH RESIDUES FROM THE BOTTOM OF PLATING BATHS FROM ELECTROPLATING OPERATIONS IN WHICH CYANIDES ARE USED IN THE PROCESS.

Hazardous Waste Code: F009
Waste Code Description: SPENT STRIPPING AND CLEANING BATH SOLUTIONS FROM ELECTROPLATING OPERATIONS IN WHICH CYANIDES ARE USED IN THE PROCESS.

Hazardous Waste Handler Details

Sequence No: 6
Receive Date: 20001012
Handler Name: HUCK INTERNATIONAL, INC.
Federal Waste Generator Code: 1
Generator Code Description: Large Quantity Generator
Source Type: Annual/Biennial Report

Hazardous Waste Handler Details

Sequence No: 7

Map Key	Number of Records	Direction	Distance (mi/ft)	Elev/Diff (ft)	Site	DB
Receive Date:			20020226			
Handler Name:			HUCK INTERNATIONAL INC.			
Federal Waste Generator Code:			1			
Generator Code Description:			Large Quantity Generator			
Source Type:			Annual/Biennial Report			
<u>Waste Code Details</u>						
Hazardous Waste Code:			121			
Waste Code Description:			Alkaline solution (pH >12.5) with metals (antimony, arsenic, barium, beryllium, cadmium, chromium, cobalt, copper, lead, mercury, molybdenum, nickel, selenium, silver, thallium, vanadium, and zinc)			
Hazardous Waste Code:			131			
Waste Code Description:			Aqueous solution (2 < pH < 12.5) containing reactive anions (azide, bromate, chlorate, cyanide, fluoride, hypochlorite, nitrite, perchlorate, and sulfide anions)			
Hazardous Waste Code:			132			
Waste Code Description:			Aqueous solution w/metals (< restricted levels and see waste code 121 for a list of metals)			
Hazardous Waste Code:			141			
Waste Code Description:			Off-specification, aged, or surplus inorganics			
Hazardous Waste Code:			171			
Waste Code Description:			Metal sludge (see 121)			
Hazardous Waste Code:			181			
Waste Code Description:			Other inorganic solid waste			
Hazardous Waste Code:			214			
Waste Code Description:			Unspecified solvent mixture			
Hazardous Waste Code:			711			
Waste Code Description:			Liquids with cyanides > 1000 mg/l			
Hazardous Waste Code:			723			
Waste Code Description:			Liquids with chromium (VI) > 500 mg/l			
Hazardous Waste Code:			D001			
Waste Code Description:			IGNITABLE WASTE			
Hazardous Waste Code:			D002			
Waste Code Description:			CORROSIVE WASTE			
Hazardous Waste Code:			D006			
Waste Code Description:			CADMIUM			
Hazardous Waste Code:			D007			
Waste Code Description:			CHROMIUM			
Hazardous Waste Code:			D008			
Waste Code Description:			LEAD			
Hazardous Waste Code:			F008			
Waste Code Description:			PLATING BATH RESIDUES FROM THE BOTTOM OF PLATING BATHS FROM ELECTROPLATING OPERATIONS IN WHICH CYANIDES ARE USED IN THE PROCESS.			
Hazardous Waste Code:			F009			
Waste Code Description:			SPENT STRIPPING AND CLEANING BATH SOLUTIONS FROM ELECTROPLATING OPERATIONS IN WHICH CYANIDES ARE USED IN THE PROCESS.			

Hazardous Waste Handler Details

Sequence No:	8
Receive Date:	20040227
Handler Name:	HUCK INTL INC.
Federal Waste Generator Code:	1
Generator Code Description:	Large Quantity Generator

Map Key	Number of Records	Direction	Distance (mi/ft)	Elev/Diff (ft)	Site	DB
Source Type:		Annual/Biennial Report				
<u>Waste Code Details</u>						
Hazardous Waste Code:		D001				
Waste Code Description:		IGNITABLE WASTE				
Hazardous Waste Code:		D002				
Waste Code Description:		CORROSIVE WASTE				
Hazardous Waste Code:		D006				
Waste Code Description:		CADMIUM				
Hazardous Waste Code:		D007				
Waste Code Description:		CHROMIUM				
Hazardous Waste Code:		D008				
Waste Code Description:		LEAD				
Hazardous Waste Code:		D009				
Waste Code Description:		MERCURY				
Hazardous Waste Code:		F006				
Waste Code Description:		WASTEWATER TREATMENT SLUDGES FROM ELECTROPLATING OPERATIONS, EXCEPT FROM THE FOLLOWING PROCESSES: (1) SULFURIC ACID ANODIZING OF ALUMINUM; (2) TIN PLATING ON CARBON STEEL; (3) ZINC PLATING (SEGREGATED BASIS) ON CARBON STEEL; (4) ALUMINUM OR ZINC-ALUMINUM PLATING ON CARBON STEEL; (5) CLEANING/STRIPPING ASSOCIATED WITH TIN, ZINC, AND ALUMINUM PLATING ON CARBON STEEL; AND (6) CHEMICAL ETCHING AND MILLING OF ALUMINUM.				
Hazardous Waste Code:		F007				
Waste Code Description:		SPENT CYANIDE PLATING BATH SOLUTIONS FROM ELECTROPLATING OPERATIONS.				
Hazardous Waste Code:		F008				
Waste Code Description:		PLATING BATH RESIDUES FROM THE BOTTOM OF PLATING BATHS FROM ELECTROPLATING OPERATIONS IN WHICH CYANIDES ARE USED IN THE PROCESS.				
Hazardous Waste Code:		F009				
Waste Code Description:		SPENT STRIPPING AND CLEANING BATH SOLUTIONS FROM ELECTROPLATING OPERATIONS IN WHICH CYANIDES ARE USED IN THE PROCESS.				
<u>Hazardous Waste Handler Details</u>						
Sequence No:		9				
Receive Date:		20060227				
Handler Name:		HUCK INTERNATIONAL INC.				
Federal Waste Generator Code:		1				
Generator Code Description:		Large Quantity Generator				
Source Type:		Annual/Biennial Report				
<u>Waste Code Details</u>						
Hazardous Waste Code:		121				
Waste Code Description:		Alkaline solution (pH >12.5) with metals (antimony, arsenic, barium, beryllium, cadmium, chromium, cobalt, copper, lead, mercury, molybdenum, nickel, selenium, silver, thallium, vanadium, and zinc)				
Hazardous Waste Code:		122				
Waste Code Description:		Alkaline solution without metals (pH > 12.5)				
Hazardous Waste Code:		131				
Waste Code Description:		Aqueous solution (2 < pH < 12.5) containing reactive anions (azide, bromate, chlorate, cyanide, fluoride, hypochlorite, nitrite, perchlorate, and sulfide anions)				
Hazardous Waste Code:		132				
Waste Code Description:		Aqueous solution w/metals (< restricted levels and see waste code 121 for a list of metals)				
Hazardous Waste Code:		141				

Map Key	Number of Records	Direction	Distance (mi/ft)	Elev/Diff (ft)	Site	DB
Waste Code Description:			Off-specification, aged, or surplus inorganics			
Hazardous Waste Code:			171			
Waste Code Description:			Metal sludge (see 121)			
Hazardous Waste Code:			181			
Waste Code Description:			Other inorganic solid waste			
Hazardous Waste Code:			214			
Waste Code Description:			Unspecified solvent mixture			
Hazardous Waste Code:			331			
Waste Code Description:			Off-specification, aged, or surplus organics			
Hazardous Waste Code:			711			
Waste Code Description:			Liquids with cyanides > 1000 mg/l			
Hazardous Waste Code:			723			
Waste Code Description:			Liquids with chromium (VI) > 500 mg/l			
Hazardous Waste Code:			D001			
Waste Code Description:			IGNITABLE WASTE			
Hazardous Waste Code:			D002			
Waste Code Description:			CORROSIVE WASTE			
Hazardous Waste Code:			D003			
Waste Code Description:			REACTIVE WASTE			
Hazardous Waste Code:			D006			
Waste Code Description:			CADMIUM			
Hazardous Waste Code:			D007			
Waste Code Description:			CHROMIUM			
Hazardous Waste Code:			D008			
Waste Code Description:			LEAD			
Hazardous Waste Code:			D010			
Waste Code Description:			SELENIUM			
Hazardous Waste Code:			F006			
Waste Code Description:			WASTEWATER TREATMENT SLUDGES FROM ELECTROPLATING OPERATIONS, EXCEPT FROM THE FOLLOWING PROCESSES: (1) SULFURIC ACID ANODIZING OF ALUMINUM; (2) TIN PLATING ON CARBON STEEL; (3) ZINC PLATING (SEGREGATED BASIS) ON CARBON STEEL; (4) ALUMINUM OR ZINC-ALUMINUM PLATING ON CARBON STEEL; (5) CLEANING/STRIPPING ASSOCIATED WITH TIN, ZINC, AND ALUMINUM PLATING ON CARBON STEEL; AND (6) CHEMICAL ETCHING AND MILLING OF ALUMINUM.			
Hazardous Waste Code:			F008			
Waste Code Description:			PLATING BATH RESIDUES FROM THE BOTTOM OF PLATING BATHS FROM ELECTROPLATING OPERATIONS IN WHICH CYANIDES ARE USED IN THE PROCESS.			
Hazardous Waste Code:			F009			
Waste Code Description:			SPENT STRIPPING AND CLEANING BATH SOLUTIONS FROM ELECTROPLATING OPERATIONS IN WHICH CYANIDES ARE USED IN THE PROCESS.			

Hazardous Waste Handler Details

Sequence No: 10
Receive Date: 20080227
Handler Name: HUCK INTERNATIONAL INC DBA ALCOA FASTENING SYSTEMS
Federal Waste Generator Code: 1
Generator Code Description: Large Quantity Generator
Source Type: Annual/Biennial Report

Waste Code Details

Map Key	Number of Records	Direction	Distance (mi/ft)	Elev/Diff (ft)	Site	DB
Hazardous Waste Code:			D001			
Waste Code Description:			IGNITABLE WASTE			
Hazardous Waste Code:			D002			
Waste Code Description:			CORROSIVE WASTE			
Hazardous Waste Code:			D006			
Waste Code Description:			CADMIUM			
Hazardous Waste Code:			D007			
Waste Code Description:			CHROMIUM			
Hazardous Waste Code:			D010			
Waste Code Description:			SELENIUM			
Hazardous Waste Code:			F006			
Waste Code Description:			WASTEWATER TREATMENT SLUDGES FROM ELECTROPLATING OPERATIONS, EXCEPT FROM THE FOLLOWING PROCESSES: (1) SULFURIC ACID ANODIZING OF ALUMINUM; (2) TIN PLATING ON CARBON STEEL; (3) ZINC PLATING (SEGREGATED BASIS) ON CARBON STEEL; (4) ALUMINUM OR ZINC-ALUMINUM PLATING ON CARBON STEEL; (5) CLEANING/STRIPPING ASSOCIATED WITH TIN, ZINC, AND ALUMINUM PLATING ON CARBON STEEL; AND (6) CHEMICAL ETCHING AND MILLING OF ALUMINUM.			
Hazardous Waste Code:			F009			
Waste Code Description:			SPENT STRIPPING AND CLEANING BATH SOLUTIONS FROM ELECTROPLATING OPERATIONS IN WHICH CYANIDES ARE USED IN THE PROCESS.			

Hazardous Waste Handler Details

Sequence No: 2
Receive Date: 20080410
Handler Name: HUCK INTERNATIONAL INC DBA ALCOA FASTENING SYSTEMS
Federal Waste Generator Code: 1
Generator Code Description: Large Quantity Generator
Source Type: Notification

Waste Code Details

Hazardous Waste Code: D001
Waste Code Description: IGNITABLE WASTE

Hazardous Waste Code: D002
Waste Code Description: CORROSIVE WASTE

Hazardous Waste Code: D003
Waste Code Description: REACTIVE WASTE

Hazardous Waste Code: D005
Waste Code Description: BARIUM

Hazardous Waste Code: D006
Waste Code Description: CADMIUM

Hazardous Waste Code: D007
Waste Code Description: CHROMIUM

Hazardous Waste Code: D010
Waste Code Description: SELENIUM

Hazardous Waste Code: F003
Waste Code Description: THE FOLLOWING SPENT NONHALOGENATED SOLVENTS: XYLENE, ACETONE, ETHYL ACETATE, ETHYL BENZENE, ETHYL ETHER, METHYL ISOBUTYL KETONE, N-BUTYL ALCOHOL, CYCLOHEXANONE, AND METHANOL; ALL SPENT SOLVENT MIXTURES/BLENDS CONTAINING, BEFORE USE, ONLY THE ABOVE SPENT NONHALOGENATED SOLVENTS; AND ALL SPENT SOLVENT MIXTURES/BLENDS CONTAINING, BEFORE USE, ONE OR MORE OF THE ABOVE NONHALOGENATED SOLVENTS, AND A TOTAL OF TEN PERCENT OR MORE (BY VOLUME) OF ONE OR MORE OF THOSE SOLVENTS LISTED IN F001, F002, F004, AND F005; AND STILL BOTTOMS FROM THE RECOVERY OF THESE SPENT SOLVENTS AND SPENT SOLVENT MIXTURES.

Hazardous Waste Code: F006
Waste Code Description: WASTEWATER TREATMENT SLUDGES FROM ELECTROPLATING OPERATIONS, EXCEPT FROM THE FOLLOWING PROCESSES: (1) SULFURIC ACID ANODIZING OF ALUMINUM; (2) TIN PLATING ON CARBON STEEL; (3) ZINC PLATING (SEGREGATED BASIS) ON CARBON STEEL; (4) ALUMINUM OR ZINC-ALUMINUM PLATING ON CARBON STEEL; (5) CLEANING/STRIPPING ASSOCIATED WITH TIN, ZINC, AND ALUMINUM PLATING ON CARBON STEEL; AND (6) CHEMICAL ETCHING AND MILLING OF ALUMINUM.

Hazardous Waste Code: F009
Waste Code Description: SPENT STRIPPING AND CLEANING BATH SOLUTIONS FROM ELECTROPLATING OPERATIONS IN WHICH CYANIDES ARE USED IN THE PROCESS.

Hazardous Waste Handler Details

Sequence No: 1
Receive Date: 20100916
Handler Name: HUCK INTERNATIONAL INC DBA ALCOA FASTENING SYSTEMS
Federal Waste Generator Code: 1
Generator Code Description: Large Quantity Generator
Source Type: Annual/Biennial Report update with Notification

Waste Code Details

Hazardous Waste Code: 121
Waste Code Description: Alkaline solution (pH >12.5) with metals (antimony, arsenic, barium, beryllium, cadmium, chromium, cobalt, copper, lead, mercury, molybdenum, nickel, selenium, silver, thallium, vanadium, and zinc)

Hazardous Waste Code: 171
Waste Code Description: Metal sludge (see 121)

Hazardous Waste Code: 181
Waste Code Description: Other inorganic solid waste

Hazardous Waste Code: 331
Waste Code Description: Off-specification, aged, or surplus organics

Hazardous Waste Code: 352
Waste Code Description: Other organic solids

Hazardous Waste Code: 551
Waste Code Description: Laboratory waste chemicals

Hazardous Waste Code: 711
Waste Code Description: Liquids with cyanides > 1000 mg/l

Hazardous Waste Code: 723
Waste Code Description: Liquids with chromium (VI) > 500 mg/l

Hazardous Waste Code: 791
Waste Code Description: Liquids with pH < 2

Hazardous Waste Code: D001
Waste Code Description: IGNITABLE WASTE

Hazardous Waste Code: D002
Waste Code Description: CORROSIVE WASTE

Hazardous Waste Code: D006
Waste Code Description: CADMIUM

Hazardous Waste Code: D007
Waste Code Description: CHROMIUM

Hazardous Waste Code: D010
Waste Code Description: SELENIUM

Hazardous Waste Code: D035

Map Key	Number of Records	Direction	Distance (mi/ft)	Elev/Diff (ft)	Site	DB
Waste Code Description:		METHYL ETHYL KETONE				
Hazardous Waste Code:		F006				
Waste Code Description:		WASTEWATER TREATMENT SLUDGES FROM ELECTROPLATING OPERATIONS, EXCEPT FROM THE FOLLOWING PROCESSES: (1) SULFURIC ACID ANODIZING OF ALUMINUM; (2) TIN PLATING ON CARBON STEEL; (3) ZINC PLATING (SEGREGATED BASIS) ON CARBON STEEL; (4) ALUMINUM OR ZINC-ALUMINUM PLATING ON CARBON STEEL; (5) CLEANING/STRIPPING ASSOCIATED WITH TIN, ZINC, AND ALUMINUM PLATING ON CARBON STEEL; AND (6) CHEMICAL ETCHING AND MILLING OF ALUMINUM.				
Hazardous Waste Code:		F009				
Waste Code Description:		SPENT STRIPPING AND CLEANING BATH SOLUTIONS FROM ELECTROPLATING OPERATIONS IN WHICH CYANIDES ARE USED IN THE PROCESS.				
<u>Hazardous Waste Handler Details</u>						
Sequence No:		2				
Receive Date:		20120301				
Handler Name:		HUCK INTERNATIONAL INC. D.B.A. ALCOA FASTENING SYSTEMS				
Federal Waste Generator Code:		1				
Generator Code Description:		Large Quantity Generator				
Source Type:		Annual/Biennial Report update with Notification				
<u>Waste Code Details</u>						
Hazardous Waste Code:		D001				
Waste Code Description:		IGNITABLE WASTE				
Hazardous Waste Code:		D002				
Waste Code Description:		CORROSIVE WASTE				
Hazardous Waste Code:		D003				
Waste Code Description:		REACTIVE WASTE				
Hazardous Waste Code:		D006				
Waste Code Description:		CADMIUM				
Hazardous Waste Code:		D007				
Waste Code Description:		CHROMIUM				
Hazardous Waste Code:		D009				
Waste Code Description:		MERCURY				
Hazardous Waste Code:		D010				
Waste Code Description:		SELENIUM				
Hazardous Waste Code:		D035				
Waste Code Description:		METHYL ETHYL KETONE				
Hazardous Waste Code:		F006				
Waste Code Description:		WASTEWATER TREATMENT SLUDGES FROM ELECTROPLATING OPERATIONS, EXCEPT FROM THE FOLLOWING PROCESSES: (1) SULFURIC ACID ANODIZING OF ALUMINUM; (2) TIN PLATING ON CARBON STEEL; (3) ZINC PLATING (SEGREGATED BASIS) ON CARBON STEEL; (4) ALUMINUM OR ZINC-ALUMINUM PLATING ON CARBON STEEL; (5) CLEANING/STRIPPING ASSOCIATED WITH TIN, ZINC, AND ALUMINUM PLATING ON CARBON STEEL; AND (6) CHEMICAL ETCHING AND MILLING OF ALUMINUM.				
Hazardous Waste Code:		F009				
Waste Code Description:		SPENT STRIPPING AND CLEANING BATH SOLUTIONS FROM ELECTROPLATING OPERATIONS IN WHICH CYANIDES ARE USED IN THE PROCESS.				
<u>Hazardous Waste Handler Details</u>						
Sequence No:		3				
Receive Date:		20140301				
Handler Name:		HUCK INTERNATIONAL INC DBA ALCOA FASTENING SYSTEMS				
Federal Waste Generator Code:		1				
Generator Code Description:		Large Quantity Generator				

Map Key	Number of Records	Direction	Distance (mi/ft)	Elev/Diff (ft)	Site	DB
----------------	--------------------------	------------------	-------------------------	-----------------------	-------------	-----------

Source Type: Annual/Biennial Report update with Notification

Waste Code Details

Hazardous Waste Code:	D001
Waste Code Description:	IGNITABLE WASTE
Hazardous Waste Code:	D002
Waste Code Description:	CORROSIVE WASTE
Hazardous Waste Code:	D003
Waste Code Description:	REACTIVE WASTE
Hazardous Waste Code:	D006
Waste Code Description:	CADMIUM
Hazardous Waste Code:	D007
Waste Code Description:	CHROMIUM
Hazardous Waste Code:	D008
Waste Code Description:	LEAD
Hazardous Waste Code:	D009
Waste Code Description:	MERCURY
Hazardous Waste Code:	D010
Waste Code Description:	SELENIUM
Hazardous Waste Code:	D035
Waste Code Description:	METHYL ETHYL KETONE
Hazardous Waste Code:	F006
Waste Code Description:	WASTEWATER TREATMENT SLUDGES FROM ELECTROPLATING OPERATIONS, EXCEPT FROM THE FOLLOWING PROCESSES: (1) SULFURIC ACID ANODIZING OF ALUMINUM; (2) TIN PLATING ON CARBON STEEL; (3) ZINC PLATING (SEGREGATED BASIS) ON CARBON STEEL; (4) ALUMINUM OR ZINC-ALUMINUM PLATING ON CARBON STEEL; (5) CLEANING/STRIPPING ASSOCIATED WITH TIN, ZINC, AND ALUMINUM PLATING ON CARBON STEEL; AND (6) CHEMICAL ETCHING AND MILLING OF ALUMINUM.
Hazardous Waste Code:	F009
Waste Code Description:	SPENT STRIPPING AND CLEANING BATH SOLUTIONS FROM ELECTROPLATING OPERATIONS IN WHICH CYANIDES ARE USED IN THE PROCESS.
Hazardous Waste Code:	U002
Waste Code Description:	2-PROPANONE (I) (OR) ACETONE (I)
Hazardous Waste Code:	U220
Waste Code Description:	BENZENE, METHYL- (OR) TOLUENE

Hazardous Waste Handler Details

Sequence No:	3
Receive Date:	20140617
Handler Name:	HUCK INTL INC DBA ALCOA FASTENING SYSTEMS
Federal Waste Generator Code:	1
Generator Code Description:	Large Quantity Generator
Source Type:	Notification

Waste Code Details

Hazardous Waste Code:	121
Waste Code Description:	Alkaline solution (pH >12.5) with metals (antimony, arsenic, barium, beryllium, cadmium, chromium, cobalt, copper, lead, mercury, molybdenum, nickel, selenium, silver, thallium, vanadium, and zinc)
Hazardous Waste Code:	122
Waste Code Description:	Alkaline solution without metals (pH > 12.5)

Map Key	Number of Records	Direction	Distance (mi/ft)	Elev/Diff (ft)	Site	DB
Hazardous Waste Code: Waste Code Description:			132		Aqueous solution w/metals (< restricted levels and see waste code 121 for a list of metals)	
Hazardous Waste Code: Waste Code Description:			134		Aqueous solution with <10% total organic residues	
Hazardous Waste Code: Waste Code Description:			141		Off-specification, aged, or surplus inorganics	
Hazardous Waste Code: Waste Code Description:			171		Metal sludge (see 121)	
Hazardous Waste Code: Waste Code Description:			181		Other inorganic solid waste	
Hazardous Waste Code: Waste Code Description:			331		Off-specification, aged, or surplus organics	
Hazardous Waste Code: Waste Code Description:			352		Other organic solids	
Hazardous Waste Code: Waste Code Description:			513		Empty containers less than 30 gallons	
Hazardous Waste Code: Waste Code Description:			711		Liquids with cyanides > 1000 mg/l	
Hazardous Waste Code: Waste Code Description:			723		Liquids with chromium (VI) > 500 mg/l	
Hazardous Waste Code: Waste Code Description:			791		Liquids with pH < 2	
Hazardous Waste Code: Waste Code Description:			792		Liquids with pH < 2 with metals	
Hazardous Waste Code: Waste Code Description:			D001		IGNITABLE WASTE	
Hazardous Waste Code: Waste Code Description:			D002		CORROSIVE WASTE	
Hazardous Waste Code: Waste Code Description:			D006		CADMIUM	
Hazardous Waste Code: Waste Code Description:			D007		CHROMIUM	
Hazardous Waste Code: Waste Code Description:			D008		LEAD	
Hazardous Waste Code: Waste Code Description:			D009		MERCURY	
Hazardous Waste Code: Waste Code Description:			D010		SELENIUM	
Hazardous Waste Code: Waste Code Description:			D035		METHYL ETHYL KETONE	
Hazardous Waste Code: Waste Code Description:			F006		WASTEWATER TREATMENT SLUDGES FROM ELECTROPLATING OPERATIONS, EXCEPT FROM THE FOLLOWING PROCESSES: (1) SULFURIC ACID ANODIZING OF ALUMINUM; (2) TIN PLATING ON CARBON STEEL; (3) ZINC PLATING (SEGREGATED BASIS) ON CARBON STEEL; (4) ALUMINUM OR ZINC-ALUMINUM PLATING ON CARBON STEEL; (5) CLEANING/STRIPPING ASSOCIATED WITH TIN, ZINC, AND ALUMINUM PLATING ON CARBON STEEL; AND (6) CHEMICAL ETCHING AND MILLING OF ALUMINUM.	
Hazardous Waste Code: Waste Code Description:			F009		SPENT STRIPPING AND CLEANING BATH SOLUTIONS FROM ELECTROPLATING OPERATIONS IN WHICH	

CYANIDES ARE USED IN THE PROCESS.

Hazardous Waste Code: U002
Waste Code Description: 2-PROPANONE (I) (OR) ACETONE (I)

Hazardous Waste Code: U220
Waste Code Description: BENZENE, METHYL- (OR) TOLUENE

Hazardous Waste Handler Details

Sequence No: 4
Receive Date: 20160308
Handler Name: HUCK INTL INC DBA ALCOA FASTENING SYSTEMS & RINGS
Federal Waste Generator Code: 1
Generator Code Description: Large Quantity Generator
Source Type: Notification

Waste Code Details

Hazardous Waste Code: 121
Waste Code Description: Alkaline solution (pH >12.5) with metals (antimony, arsenic, barium, beryllium, cadmium, chromium, cobalt, copper, lead, mercury, molybdenum, nickel, selenium, silver, thallium, vanadium, and zinc)

Hazardous Waste Code: 122
Waste Code Description: Alkaline solution without metals (pH > 12.5)

Hazardous Waste Code: 132
Waste Code Description: Aqueous solution w/metals (< restricted levels and see waste code 121 for a list of metals)

Hazardous Waste Code: 134
Waste Code Description: Aqueous solution with <10% total organic residues

Hazardous Waste Code: 141
Waste Code Description: Off-specification, aged, or surplus inorganics

Hazardous Waste Code: 151
Waste Code Description: Asbestos-containing waste

Hazardous Waste Code: 171
Waste Code Description: Metal sludge (see 121)

Hazardous Waste Code: 172
Waste Code Description: Metal dust (see 121) and machining waste

Hazardous Waste Code: 181
Waste Code Description: Other inorganic solid waste

Hazardous Waste Code: 221
Waste Code Description: Waste oil and mixed oil

Hazardous Waste Code: 223
Waste Code Description: Unspecified oil-containing waste

Hazardous Waste Code: 331
Waste Code Description: Off-specification, aged, or surplus organics

Hazardous Waste Code: 352
Waste Code Description: Other organic solids

Hazardous Waste Code: 491
Waste Code Description: Unspecified sludge waste

Hazardous Waste Code: 512
Waste Code Description: Other empty containers 30 gallons or more

Hazardous Waste Code: 513
Waste Code Description: Empty containers less than 30 gallons

Map Key	Number of Records	Direction	Distance (mi/ft)	Elev/Diff (ft)	Site	DB
Hazardous Waste Code:			711			
Waste Code Description:			Liquids with cyanides > 1000 mg/l			
Hazardous Waste Code:			723			
Waste Code Description:			Liquids with chromium (VI) > 500 mg/l			
Hazardous Waste Code:			791			
Waste Code Description:			Liquids with pH < 2			
Hazardous Waste Code:			792			
Waste Code Description:			Liquids with pH < 2 with metals			
Hazardous Waste Code:			D001			
Waste Code Description:			IGNITABLE WASTE			
Hazardous Waste Code:			D002			
Waste Code Description:			CORROSIVE WASTE			
Hazardous Waste Code:			D003			
Waste Code Description:			REACTIVE WASTE			
Hazardous Waste Code:			D006			
Waste Code Description:			CADMIUM			
Hazardous Waste Code:			D007			
Waste Code Description:			CHROMIUM			
Hazardous Waste Code:			D008			
Waste Code Description:			LEAD			
Hazardous Waste Code:			D009			
Waste Code Description:			MERCURY			
Hazardous Waste Code:			D010			
Waste Code Description:			SELENIUM			
Hazardous Waste Code:			D035			
Waste Code Description:			METHYL ETHYL KETONE			
Hazardous Waste Code:			F006			
Waste Code Description:			WASTEWATER TREATMENT SLUDGES FROM ELECTROPLATING OPERATIONS, EXCEPT FROM THE FOLLOWING PROCESSES: (1) SULFURIC ACID ANODIZING OF ALUMINUM; (2) TIN PLATING ON CARBON STEEL; (3) ZINC PLATING (SEGREGATED BASIS) ON CARBON STEEL; (4) ALUMINUM OR ZINC-ALUMINUM PLATING ON CARBON STEEL; (5) CLEANING/STRIPPING ASSOCIATED WITH TIN, ZINC, AND ALUMINUM PLATING ON CARBON STEEL; AND (6) CHEMICAL ETCHING AND MILLING OF ALUMINUM.			
Hazardous Waste Code:			F009			
Waste Code Description:			SPENT STRIPPING AND CLEANING BATH SOLUTIONS FROM ELECTROPLATING OPERATIONS IN WHICH CYANIDES ARE USED IN THE PROCESS.			
Hazardous Waste Code:			P106			
Waste Code Description:			SODIUM CYANIDE (OR) SODIUM CYANIDE NA(CN)			
Hazardous Waste Code:			U002			
Waste Code Description:			2-PROPANONE (I) (OR) ACETONE (I)			
Hazardous Waste Code:			U220			
Waste Code Description:			BENZENE, METHYL- (OR) TOLUENE			

Hazardous Waste Handler Details

Sequence No: 4
Receive Date: 20160517
Handler Name: HUCK INTERNATIONAL INC. DBA ALCOA FASTENING SYSTEMS & RINGS; AFSR CARSON
Federal Waste Generator Code: 1
Generator Code Description: Large Quantity Generator
Source Type: Annual/Biennial Report update with Notification

<i>Map Key</i>	<i>Number of Records</i>	<i>Direction</i>	<i>Distance (mi/ft)</i>	<i>Elev/Diff (ft)</i>	<i>Site</i>	<i>DB</i>
----------------	--------------------------	------------------	-------------------------	-----------------------	-------------	-----------

Waste Code Details

Hazardous Waste Code:	121
Waste Code Description:	Alkaline solution (pH >12.5) with metals (antimony, arsenic, barium, beryllium, cadmium, chromium, cobalt, copper, lead, mercury, molybdenum, nickel, selenium, silver, thallium, vanadium, and zinc)
Hazardous Waste Code:	122
Waste Code Description:	Alkaline solution without metals (pH > 12.5)
Hazardous Waste Code:	132
Waste Code Description:	Aqueous solution w/metals (< restricted levels and see waste code 121 for a list of metals)
Hazardous Waste Code:	134
Waste Code Description:	Aqueous solution with <10% total organic residues
Hazardous Waste Code:	141
Waste Code Description:	Off-specification, aged, or surplus inorganics
Hazardous Waste Code:	171
Waste Code Description:	Metal sludge (see 121)
Hazardous Waste Code:	172
Waste Code Description:	Metal dust (see 121) and machining waste
Hazardous Waste Code:	331
Waste Code Description:	Off-specification, aged, or surplus organics
Hazardous Waste Code:	352
Waste Code Description:	Other organic solids
Hazardous Waste Code:	512
Waste Code Description:	Other empty containers 30 gallons or more
Hazardous Waste Code:	711
Waste Code Description:	Liquids with cyanides > 1000 mg/l
Hazardous Waste Code:	723
Waste Code Description:	Liquids with chromium (VI) > 500 mg/l
Hazardous Waste Code:	791
Waste Code Description:	Liquids with pH < 2
Hazardous Waste Code:	792
Waste Code Description:	Liquids with pH < 2 with metals
Hazardous Waste Code:	D001
Waste Code Description:	IGNITABLE WASTE
Hazardous Waste Code:	D002
Waste Code Description:	CORROSIVE WASTE
Hazardous Waste Code:	D003
Waste Code Description:	REACTIVE WASTE
Hazardous Waste Code:	D006
Waste Code Description:	CADMIUM
Hazardous Waste Code:	D007
Waste Code Description:	CHROMIUM
Hazardous Waste Code:	D008
Waste Code Description:	LEAD
Hazardous Waste Code:	D009
Waste Code Description:	MERCURY
Hazardous Waste Code:	D010

Map Key	Number of Records	Direction	Distance (mi/ft)	Elev/Diff (ft)	Site	DB
Waste Code Description:		SELENIUM				
Hazardous Waste Code:		D035				
Waste Code Description:		METHYL ETHYL KETONE				
Hazardous Waste Code:		F006				
Waste Code Description:		WASTEWATER TREATMENT SLUDGES FROM ELECTROPLATING OPERATIONS, EXCEPT FROM THE FOLLOWING PROCESSES: (1) SULFURIC ACID ANODIZING OF ALUMINUM; (2) TIN PLATING ON CARBON STEEL; (3) ZINC PLATING (SEGREGATED BASIS) ON CARBON STEEL; (4) ALUMINUM OR ZINC-ALUMINUM PLATING ON CARBON STEEL; (5) CLEANING/STRIPPING ASSOCIATED WITH TIN, ZINC, AND ALUMINUM PLATING ON CARBON STEEL; AND (6) CHEMICAL ETCHING AND MILLING OF ALUMINUM.				
Hazardous Waste Code:		F009				
Waste Code Description:		SPENT STRIPPING AND CLEANING BATH SOLUTIONS FROM ELECTROPLATING OPERATIONS IN WHICH CYANIDES ARE USED IN THE PROCESS.				
Hazardous Waste Code:		P106				
Waste Code Description:		SODIUM CYANIDE (OR) SODIUM CYANIDE NA(CN)				
<u>Hazardous Waste Handler Details</u>						
Sequence No:		5				
Receive Date:		20161114				
Handler Name:		HUCK INTERNATIONAL INC				
Federal Waste Generator Code:		1				
Generator Code Description:		Large Quantity Generator				
Source Type:		Notification				
<u>Waste Code Details</u>						
Hazardous Waste Code:		121				
Waste Code Description:		Alkaline solution (pH >12.5) with metals (antimony, arsenic, barium, beryllium, cadmium, chromium, cobalt, copper, lead, mercury, molybdenum, nickel, selenium, silver, thallium, vanadium, and zinc)				
Hazardous Waste Code:		122				
Waste Code Description:		Alkaline solution without metals (pH > 12.5)				
Hazardous Waste Code:		132				
Waste Code Description:		Aqueous solution w/metals (< restricted levels and see waste code 121 for a list of metals)				
Hazardous Waste Code:		134				
Waste Code Description:		Aqueous solution with <10% total organic residues				
Hazardous Waste Code:		141				
Waste Code Description:		Off-specification, aged, or surplus inorganics				
Hazardous Waste Code:		151				
Waste Code Description:		Asbestos-containing waste				
Hazardous Waste Code:		171				
Waste Code Description:		Metal sludge (see 121)				
Hazardous Waste Code:		172				
Waste Code Description:		Metal dust (see 121) and machining waste				
Hazardous Waste Code:		181				
Waste Code Description:		Other inorganic solid waste				
Hazardous Waste Code:		221				
Waste Code Description:		Waste oil and mixed oil				
Hazardous Waste Code:		223				
Waste Code Description:		Unspecified oil-containing waste				
Hazardous Waste Code:		331				
Waste Code Description:		Off-specification, aged, or surplus organics				

Map Key	Number of Records	Direction	Distance (mi/ft)	Elev/Diff (ft)	Site	DB
Hazardous Waste Code: Waste Code Description:			352		Other organic solids	
Hazardous Waste Code: Waste Code Description:			491		Unspecified sludge waste	
Hazardous Waste Code: Waste Code Description:			512		Other empty containers 30 gallons or more	
Hazardous Waste Code: Waste Code Description:			513		Empty containers less than 30 gallons	
Hazardous Waste Code: Waste Code Description:			711		Liquids with cyanides > 1000 mg/l	
Hazardous Waste Code: Waste Code Description:			723		Liquids with chromium (VI) > 500 mg/l	
Hazardous Waste Code: Waste Code Description:			791		Liquids with pH < 2	
Hazardous Waste Code: Waste Code Description:			792		Liquids with pH < 2 with metals	
Hazardous Waste Code: Waste Code Description:			D001		IGNITABLE WASTE	
Hazardous Waste Code: Waste Code Description:			D002		CORROSIVE WASTE	
Hazardous Waste Code: Waste Code Description:			D003		REACTIVE WASTE	
Hazardous Waste Code: Waste Code Description:			D006		CADMIUM	
Hazardous Waste Code: Waste Code Description:			D007		CHROMIUM	
Hazardous Waste Code: Waste Code Description:			D008		LEAD	
Hazardous Waste Code: Waste Code Description:			D009		MERCURY	
Hazardous Waste Code: Waste Code Description:			D010		SELENIUM	
Hazardous Waste Code: Waste Code Description:			D035		METHYL ETHYL KETONE	
Hazardous Waste Code: Waste Code Description:			F006		WASTEWATER TREATMENT SLUDGES FROM ELECTROPLATING OPERATIONS, EXCEPT FROM THE FOLLOWING PROCESSES: (1) SULFURIC ACID ANODIZING OF ALUMINUM; (2) TIN PLATING ON CARBON STEEL; (3) ZINC PLATING (SEGREGATED BASIS) ON CARBON STEEL; (4) ALUMINUM OR ZINC-ALUMINUM PLATING ON CARBON STEEL; (5) CLEANING/STRIPPING ASSOCIATED WITH TIN, ZINC, AND ALUMINUM PLATING ON CARBON STEEL; AND (6) CHEMICAL ETCHING AND MILLING OF ALUMINUM.	
Hazardous Waste Code: Waste Code Description:			F009		SPENT STRIPPING AND CLEANING BATH SOLUTIONS FROM ELECTROPLATING OPERATIONS IN WHICH CYANIDES ARE USED IN THE PROCESS.	
Hazardous Waste Code: Waste Code Description:			P106		SODIUM CYANIDE (OR) SODIUM CYANIDE NA(CN)	
Hazardous Waste Code: Waste Code Description:			U002		2-PROPANONE (I) (OR) ACETONE (I)	
Hazardous Waste Code:			U220			

Map Key	Number of Records	Direction	Distance (mi/ft)	Elev/Diff (ft)	Site	DB
----------------	--------------------------	------------------	-------------------------	-----------------------	-------------	-----------

Waste Code Description: BENZENE, METHYL- (OR) TOLUENE

Hazardous Waste Handler Details

Sequence No: 5
Receive Date: 20180301
Handler Name: HUCK INTERNATIONAL INC
Federal Waste Generator Code: 1
Generator Code Description: Large Quantity Generator
Source Type: Annual/Biennial Report update with Notification

Waste Code Details

Hazardous Waste Code: 121
Waste Code Description: Alkaline solution (pH >12.5) with metals (antimony, arsenic, barium, beryllium, cadmium, chromium, cobalt, copper, lead, mercury, molybdenum, nickel, selenium, silver, thallium, vanadium, and zinc)

Hazardous Waste Code: 122
Waste Code Description: Alkaline solution without metals (pH > 12.5)

Hazardous Waste Code: 132
Waste Code Description: Aqueous solution w/metals (< restricted levels and see waste code 121 for a list of metals)

Hazardous Waste Code: 134
Waste Code Description: Aqueous solution with <10% total organic residues

Hazardous Waste Code: 141
Waste Code Description: Off-specification, aged, or surplus inorganics

Hazardous Waste Code: 171
Waste Code Description: Metal sludge (see 121)

Hazardous Waste Code: 172
Waste Code Description: Metal dust (see 121) and machining waste

Hazardous Waste Code: 181
Waste Code Description: Other inorganic solid waste

Hazardous Waste Code: 331
Waste Code Description: Off-specification, aged, or surplus organics

Hazardous Waste Code: 352
Waste Code Description: Other organic solids

Hazardous Waste Code: 512
Waste Code Description: Other empty containers 30 gallons or more

Hazardous Waste Code: 513
Waste Code Description: Empty containers less than 30 gallons

Hazardous Waste Code: 711
Waste Code Description: Liquids with cyanides > 1000 mg/l

Hazardous Waste Code: 723
Waste Code Description: Liquids with chromium (VI) > 500 mg/l

Hazardous Waste Code: 791
Waste Code Description: Liquids with pH < 2

Hazardous Waste Code: 792
Waste Code Description: Liquids with pH < 2 with metals

Hazardous Waste Code: D001
Waste Code Description: IGNITABLE WASTE

Hazardous Waste Code: D002
Waste Code Description: CORROSIVE WASTE

Map Key	Number of Records	Direction	Distance (mi/ft)	Elev/Diff (ft)	Site	DB
Hazardous Waste Code:			D003			
Waste Code Description:			REACTIVE WASTE			
Hazardous Waste Code:			D006			
Waste Code Description:			CADMIUM			
Hazardous Waste Code:			D007			
Waste Code Description:			CHROMIUM			
Hazardous Waste Code:			D010			
Waste Code Description:			SELENIUM			
Hazardous Waste Code:			D011			
Waste Code Description:			SILVER			
Hazardous Waste Code:			D035			
Waste Code Description:			METHYL ETHYL KETONE			
Hazardous Waste Code:			F006			
Waste Code Description:			WASTEWATER TREATMENT SLUDGES FROM ELECTROPLATING OPERATIONS, EXCEPT FROM THE FOLLOWING PROCESSES: (1) SULFURIC ACID ANODIZING OF ALUMINUM; (2) TIN PLATING ON CARBON STEEL; (3) ZINC PLATING (SEGREGATED BASIS) ON CARBON STEEL; (4) ALUMINUM OR ZINC-ALUMINUM PLATING ON CARBON STEEL; (5) CLEANING/STRIPPING ASSOCIATED WITH TIN, ZINC, AND ALUMINUM PLATING ON CARBON STEEL; AND (6) CHEMICAL ETCHING AND MILLING OF ALUMINUM.			
Hazardous Waste Code:			F007			
Waste Code Description:			SPENT CYANIDE PLATING BATH SOLUTIONS FROM ELECTROPLATING OPERATIONS.			
Hazardous Waste Code:			F009			
Waste Code Description:			SPENT STRIPPING AND CLEANING BATH SOLUTIONS FROM ELECTROPLATING OPERATIONS IN WHICH CYANIDES ARE USED IN THE PROCESS.			
Hazardous Waste Code:			P106			
Waste Code Description:			SODIUM CYANIDE (OR) SODIUM CYANIDE NA(CN)			

Hazardous Waste Handler Details

Sequence No: 6
Receive Date: 20200228
Handler Name: HUCK INTERNATIONAL INC
Federal Waste Generator Code: 1
Generator Code Description: Large Quantity Generator
Source Type: Annual/Biennial Report update with Notification

Waste Code Details

Hazardous Waste Code: 121
Waste Code Description: Alkaline solution (pH >12.5) with metals (antimony, arsenic, barium, beryllium, cadmium, chromium, cobalt, copper, lead, mercury, molybdenum, nickel, selenium, silver, thallium, vanadium, and zinc)

Hazardous Waste Code: 122
Waste Code Description: Alkaline solution without metals (pH > 12.5)

Hazardous Waste Code: 132
Waste Code Description: Aqueous solution w/metals (< restricted levels and see waste code 121 for a list of metals)

Hazardous Waste Code: 134
Waste Code Description: Aqueous solution with <10% total organic residues

Hazardous Waste Code: 141
Waste Code Description: Off-specification, aged, or surplus inorganics

Hazardous Waste Code: 171
Waste Code Description: Metal sludge (see 121)

Hazardous Waste Code: 172

Map Key	Number of Records	Direction	Distance (mi/ft)	Elev/Diff (ft)	Site	DB
Waste Code Description:					Metal dust (see 121) and machining waste	
Hazardous Waste Code:					181	
Waste Code Description:					Other inorganic solid waste	
Hazardous Waste Code:					331	
Waste Code Description:					Off-specification, aged, or surplus organics	
Hazardous Waste Code:					352	
Waste Code Description:					Other organic solids	
Hazardous Waste Code:					512	
Waste Code Description:					Other empty containers 30 gallons or more	
Hazardous Waste Code:					711	
Waste Code Description:					Liquids with cyanides > 1000 mg/l	
Hazardous Waste Code:					723	
Waste Code Description:					Liquids with chromium (VI) > 500 mg/l	
Hazardous Waste Code:					791	
Waste Code Description:					Liquids with pH < 2	
Hazardous Waste Code:					792	
Waste Code Description:					Liquids with pH < 2 with metals	
Hazardous Waste Code:					D001	
Waste Code Description:					IGNITABLE WASTE	
Hazardous Waste Code:					D002	
Waste Code Description:					CORROSIVE WASTE	
Hazardous Waste Code:					D003	
Waste Code Description:					REACTIVE WASTE	
Hazardous Waste Code:					D006	
Waste Code Description:					CADMIUM	
Hazardous Waste Code:					D007	
Waste Code Description:					CHROMIUM	
Hazardous Waste Code:					D009	
Waste Code Description:					MERCURY	
Hazardous Waste Code:					D010	
Waste Code Description:					SELENIUM	
Hazardous Waste Code:					D011	
Waste Code Description:					SILVER	
Hazardous Waste Code:					D035	
Waste Code Description:					METHYL ETHYL KETONE	
Hazardous Waste Code:					F006	
Waste Code Description:					WASTEWATER TREATMENT SLUDGES FROM ELECTROPLATING OPERATIONS, EXCEPT FROM THE FOLLOWING PROCESSES: (1) SULFURIC ACID ANODIZING OF ALUMINUM; (2) TIN PLATING ON CARBON STEEL; (3) ZINC PLATING (SEGREGATED BASIS) ON CARBON STEEL; (4) ALUMINUM OR ZINC-ALUMINUM PLATING ON CARBON STEEL; (5) CLEANING/STRIPPING ASSOCIATED WITH TIN, ZINC, AND ALUMINUM PLATING ON CARBON STEEL; AND (6) CHEMICAL ETCHING AND MILLING OF ALUMINUM.	
Hazardous Waste Code:					F007	
Waste Code Description:					SPENT CYANIDE PLATING BATH SOLUTIONS FROM ELECTROPLATING OPERATIONS.	
Hazardous Waste Code:					F009	
Waste Code Description:					SPENT STRIPPING AND CLEANING BATH SOLUTIONS FROM ELECTROPLATING OPERATIONS IN WHICH CYANIDES ARE USED IN THE PROCESS.	
Hazardous Waste Code:					P106	
Waste Code Description:					SODIUM CYANIDE (OR) SODIUM CYANIDE NA(CN)	

Map Key	Number of Records	Direction	Distance (mi/ft)	Elev/Diff (ft)	Site	DB
---------	-------------------	-----------	------------------	----------------	------	----

Owner/Operator Details

Owner/Operator Ind:	Current Owner	Street No:	
Type:	Private	Street 1:	201 ISABELLA ST.
Name:	ALCOA INC.	Street 2:	
Date Became Current:	19990401	City:	PITTTSBURGH,
Date Ended Current:		State:	PA
Phone:		Country:	
Source Type:	Annual/Biennial Report update with Notification	Zip Code:	15212
Owner/Operator Ind:	Current Operator	Street No:	
Type:	Private	Street 1:	
Name:	HUCK INTL INC.	Street 2:	
Date Became Current:	19650322	City:	
Date Ended Current:		State:	
Phone:		Country:	US
Source Type:	Annual/Biennial Report	Zip Code:	
Owner/Operator Ind:	Current Operator	Street No:	
Type:	Private	Street 1:	201 ISABELA ST
Name:	HUCK INTERNATIONAL INC DBA ALCOA FASTEN	Street 2:	ALCOA CORPORATE CENTER
Date Became Current:	19911101	City:	PITTSBURGH
Date Ended Current:		State:	PA
Phone:		Country:	US
Source Type:	Notification	Zip Code:	15212-5858
Owner/Operator Ind:	Current Owner	Street No:	201
Type:	Private	Street 1:	ISABELLA ST
Name:	ALCOA INC	Street 2:	
Date Became Current:	20000519	City:	PITTSBURGH
Date Ended Current:		State:	PA
Phone:	412-553-2918	Country:	US
Source Type:	Notification	Zip Code:	15212
Owner/Operator Ind:	Current Owner	Street No:	22010
Type:	Private	Street 1:	WILMINGTON AVE
Name:	WATSON LAND COMPANY	Street 2:	
Date Became Current:	19600101	City:	CARSON
Date Ended Current:		State:	CA
Phone:	310-952-6400	Country:	US
Source Type:	Notification	Zip Code:	90745
Owner/Operator Ind:	Current Operator	Street No:	900
Type:	Private	Street 1:	E WATSON CENTER RD
Name:	HUCK INTERNATIONAL INC DBA ALC FA SYS	Street 2:	
Date Became Current:	19650322	City:	CARSON
Date Ended Current:		State:	CA
Phone:	310-847-8130	Country:	US
Source Type:	Annual/Biennial Report update with Notification	Zip Code:	90745
Owner/Operator Ind:	Current Operator	Street No:	
Type:	Private	Street 1:	
Name:	HUCK INTERNATIONAL INC	Street 2:	
Date Became Current:	19911028	City:	
Date Ended Current:		State:	
Phone:		Country:	US
Source Type:	Notification	Zip Code:	
Owner/Operator Ind:	Current Owner	Street No:	900
Type:	Private	Street 1:	E WATSON CENTER RD
Name:	HUCK INTERNATIONAL INC	Street 2:	
Date Became Current:	19650322	City:	CARSON
Date Ended Current:		State:	CA
Phone:	310-847-8130	Country:	US
Source Type:	Annual/Biennial Report update with Notification	Zip Code:	90745

Map Key	Number of Records	Direction	Distance (mi/ft)	Elev/Diff (ft)	Site	DB
Owner/Operator Ind:	Current Operator				Street No:	
Type:	Private				Street 1:	
Name:	HUCK INTERNATIONAL INC. DBA				Street 2:	
Date Became Current:	19650322				City:	
Date Ended Current:					State:	
Phone:					Country:	
Source Type:	Annual/Biennial Report update with Notification				Zip Code:	
Owner/Operator Ind:	Current Owner				Street No:	
Type:	Private				Street 1:	
Name:	ALCOA INC				Street 2:	
Date Became Current:	20000519				City:	
Date Ended Current:					State:	
Phone:					Country:	
Source Type:	Notification				Zip Code:	
Owner/Operator Ind:	Current Owner				Street No:	
Type:	Private				Street 1:	201 ISABELLA ST
Name:	ALCOA INC				Street 2:	
Date Became Current:	20000601				City:	PITTSBURGH
Date Ended Current:					State:	PA
Phone:	412-553-2918				Country:	US
Source Type:	Notification				Zip Code:	15212
Owner/Operator Ind:	Current Operator				Street No:	900
Type:	Private				Street 1:	EAST WATSON CENTER ROAD
Name:	HUCK INTERNATIONAL INC.				Street 2:	
Date Became Current:	19650322				City:	CARSON
Date Ended Current:					State:	CA
Phone:	310-847-8130				Country:	US
Source Type:	Annual/Biennial Report update with Notification				Zip Code:	90745-0000
Owner/Operator Ind:	Current Owner				Street No:	
Type:	Private				Street 1:	900 WATSON CTR RD.
Name:	ALCOA INC.				Street 2:	
Date Became Current:	19990401				City:	CARSON
Date Ended Current:					State:	CA
Phone:					Country:	US
Source Type:	Annual/Biennial Report				Zip Code:	90745
Owner/Operator Ind:	Current Owner				Street No:	
Type:	Private				Street 1:	201 ISABELLA ST.
Name:	ALCOA INC.				Street 2:	
Date Became Current:	19990401				City:	PITTSBURGH,
Date Ended Current:					State:	PA
Phone:					Country:	US
Source Type:	Annual/Biennial Report				Zip Code:	15212
Owner/Operator Ind:	Current Owner				Street No:	900
Type:	Private				Street 1:	EAST WATSON CENTER ROAD
Name:	HUCK INTERNATIONAL INC.				Street 2:	
Date Became Current:	19650322				City:	CARSON
Date Ended Current:					State:	CA
Phone:	310-847-8130				Country:	US
Source Type:	Annual/Biennial Report update with Notification				Zip Code:	90745-0000
Owner/Operator Ind:	Current Owner				Street No:	900
Type:	Private				Street 1:	EAST WATSON CENTER ROAD
Name:	HUCK INTERNATIONAL INC.				Street 2:	
Date Became Current:	19650322				City:	CARSON
Date Ended Current:					State:	CA
Phone:					Country:	US
Source Type:	Annual/Biennial Report update with Notification				Zip Code:	90745
Owner/Operator Ind:	Current Owner				Street No:	900
Type:	Private				Street 1:	EAST WATSON CENTER RD
Name:	HUCK INTERNATIONAL INC.				Street 2:	
Date Became Current:	19650322				City:	CARSON

Map Key	Number of Records	Direction	Distance (mi/ft)	Elev/Diff (ft)	Site	DB
Date Ended Current:					State:	CA
Phone:	310-847-8130				Country:	US
Source Type:	Annual/Biennial Report update with Notification				Zip Code:	90745
Owner/Operator Ind:	Current Owner				Street No:	
Type:	Private				Street 1:	
Name:	ALCOA INC.				Street 2:	
Date Became Current:	19990401				City:	
Date Ended Current:					State:	
Phone:					Country:	US
Source Type:	Annual/Biennial Report				Zip Code:	
Owner/Operator Ind:	Current Owner				Street No:	
Type:	Private				Street 1:	ALCOA CORP CTR 201 ISABELLA ST
Name:	ALCOA INC				Street 2:	
Date Became Current:					City:	PITTSBURGH
Date Ended Current:					State:	PA
Phone:	412-553-2918				Country:	
Source Type:	Notification				Zip Code:	15212-5858
Owner/Operator Ind:	Current Operator				Street No:	
Type:	Private				Street 1:	
Name:	HUCK INTERNATIONAL INC.				Street 2:	
Date Became Current:	19650322				City:	
Date Ended Current:					State:	
Phone:					Country:	US
Source Type:	Annual/Biennial Report				Zip Code:	
Owner/Operator Ind:	Current Operator				Street No:	
Type:	Private				Street 1:	
Name:	HUCK INTERNATIONAL INC.				Street 2:	
Date Became Current:	19650322				City:	
Date Ended Current:					State:	
Phone:					Country:	
Source Type:	Annual/Biennial Report update with Notification				Zip Code:	
Owner/Operator Ind:	Current Operator				Street No:	
Type:	Private				Street 1:	
Name:	HUCK INTL INC DBA ALCOA FASTEN				Street 2:	
Date Became Current:	19911101				City:	
Date Ended Current:					State:	
Phone:					Country:	US
Source Type:	Notification				Zip Code:	
Owner/Operator Ind:	Current Operator				Street No:	
Type:	Private				Street 1:	900 WATSONCENTER RD
Name:	HUCK MFG				Street 2:	
Date Became Current:					City:	CARSON
Date Ended Current:					State:	CA
Phone:	213-830-8200				Country:	
Source Type:	Implementer				Zip Code:	90745
Owner/Operator Ind:	Current Operator				Street No:	900
Type:	Private				Street 1:	EAST WATSON CENTER ROAD
Name:	HUCK INTERNATIONAL INC.				Street 2:	
Date Became Current:	19650322				City:	CARSON
Date Ended Current:					State:	CA
Phone:					Country:	
Source Type:	Annual/Biennial Report update with Notification				Zip Code:	90745

Historical Handler Details

Receive Dt: 20180301
Generator Code Description: Large Quantity Generator
Handler Name: HUCK INTERNATIONAL INC

Receive Dt: 20161114
Generator Code Description: Large Quantity Generator

Map Key	Number of Records	Direction	Distance (mi/ft)	Elev/Diff (ft)	Site	DB
Handler Name:					HUCK INTERNATIONAL INC	
Receive Dt:				20160517		
Generator Code Description:				Large Quantity Generator		
Handler Name:				HUCK INTERNATIONAL INC. DBA ALCOA FASTENING SYSTEMS & RINGS; AFSR CARSON		
Receive Dt:				20160308		
Generator Code Description:				Large Quantity Generator		
Handler Name:				HUCK INTL INC DBA ALCOA FASTENING SYSTEMS & RINGS		
Receive Dt:				20140617		
Generator Code Description:				Large Quantity Generator		
Handler Name:				HUCK INTL INC DBA ALCOA FASTENING SYSTEMS		
Receive Dt:				20140301		
Generator Code Description:				Large Quantity Generator		
Handler Name:				HUCK INTERNATIONAL INC DBA ALCOA FASTENING SYSTEMS		
Receive Dt:				20120301		
Generator Code Description:				Large Quantity Generator		
Handler Name:				HUCK INTERNATIONAL INC. D.B.A. ALCOA FASTENING SYSTEMS		
Receive Dt:				20100916		
Generator Code Description:				Large Quantity Generator		
Handler Name:				HUCK INTERNATIONAL INC DBA ALCOA FASTENING SYSTEMS		
Receive Dt:				20080410		
Generator Code Description:				Large Quantity Generator		
Handler Name:				HUCK INTERNATIONAL INC DBA ALCOA FASTENING SYSTEMS		
Receive Dt:				20080227		
Generator Code Description:				Large Quantity Generator		
Handler Name:				HUCK INTERNATIONAL INC DBA ALCOA FASTENING SYSTEMS		
Receive Dt:				20060227		
Generator Code Description:				Large Quantity Generator		
Handler Name:				HUCK INTERNATIONAL INC.		
Receive Dt:				20040227		
Generator Code Description:				Large Quantity Generator		
Handler Name:				HUCK INTL INC.		
Receive Dt:				20020226		
Generator Code Description:				Large Quantity Generator		
Handler Name:				HUCK INTERNATIONAL INC.		
Receive Dt:				20001012		
Generator Code Description:				Large Quantity Generator		
Handler Name:				HUCK INTERNATIONAL, INC.		
Receive Dt:				20000919		
Generator Code Description:				Large Quantity Generator		
Handler Name:				HUCK INTERNATIONAL INC		
Receive Dt:				19990304		
Generator Code Description:				Large Quantity Generator		
Handler Name:				HUCK INTERNATIONAL, INC.		
Receive Dt:				19960901		
Generator Code Description:				Large Quantity Generator		
Handler Name:				HUCK INTERNATIONAL INC		
Receive Dt:				19960227		
Generator Code Description:				Large Quantity Generator		
Handler Name:				HUCK INTERNATIONAL, INC.		
Receive Dt:				19940330		
Generator Code Description:				Large Quantity Generator		
Handler Name:				HUCK INTERNATIONAL, INC		

Map Key	Number of Records	Direction	Distance (mi/ft)	Elev/Diff (ft)	Site	DB
---------	-------------------	-----------	------------------	----------------	------	----

Receive Dt: 19920225
Generator Code Description: Large Quantity Generator
Handler Name: HUCK INTERNATIONAL, INC.

Receive Dt: 19900404
Generator Code Description: Large Quantity Generator
Handler Name: HUCK MFG CO

71	1 of 1	ESE	0.86 / 4,565.63	25.53 / 8	CLEAN STEEL INC. 2061 E. 220TH STREET CARSON CA 90810	ENVIROSTOR
--------------------	--------	-----	--------------------	--------------	---	------------

Estor/EPA ID:	70000130	Assembly District:	64
Site Code:		Senate District:	35
Nat Priority List:	NO	Permit Renewal Lead:	
APN:	NONE SPECIFIED	Public Partici Spclst:	
Census Tract:	6037543306	Project Manager:	
Site Type:	EVALUATION	County:	LOS ANGELES
Address Description:	2061 E. 220TH STREET	Latitude:	33.8284504412098
Office:	CLEANUP CYPRESS	Longitude:	-118.238439416633
Special Program:		Acres:	NONE SPECIFIED
Funding:	NOT APPLICABLE	Supervisor:	
Cleanup Status:	REFER: 1248 LOCAL AGENCY AS OF 9/7/2005		
Cleanup Oversight Agencies:	LA CNTY FIRE DEPT. (BILLING AND UST);LOS ANGELES COUNTY		
School District:			
Past Use that Caused Contam:	NONE SPECIFIED		
Potential Media Affected:	NONE SPECIFIED		
Potential Contamin of Concern:			

NONE SPECIFIED

Site History:

DTSC received an SB 1248 Notification for a local oversight by the LA County Fire Department - Site Mitigation Unit.

Status: REFER: 1248 LOCAL AGENCY
A2 Program Type: EVALUATION
CalEnviroScreen Score: 91-95%
Summary Link: http://www.envirostor.dtsc.ca.gov/public/profile_report?global_id=70000130

72	1 of 1	ENE	0.90 / 4,763.54	26.53 / 9	RAINBOW TANK CLEANERS 21119 WILMINGTON AVENUE LONG BEACH CA 90810	ENVIROSTOR
--------------------	--------	-----	--------------------	--------------	---	------------

Estor/EPA ID:	71002321	Assembly District:	64
Site Code:		Senate District:	35
Nat Priority List:	NO	Permit Renewal Lead:	
APN:	NONE SPECIFIED	Public Partici Spclst:	
Census Tract:	6037543306	Project Manager:	
Site Type:	TIERED PERMIT	County:	LOS ANGELES
Address Description:	21119 WILMINGTON AVENUE	Latitude:	33.837497
Office:	CLEANUP CHATSWORTH	Longitude:	-118.238311
Special Program:		Acres:	NONE SPECIFIED
Funding:		Supervisor:	
Cleanup Status:	REFER: OTHER AGENCY AS OF		
Cleanup Oversight Agencies:	NONE SPECIFIED		
School District:			
Past Use that Caused Contam:	NONE SPECIFIED		
Potential Media Affected:	NONE SPECIFIED		
Potential Contamin of Concern:			

NONE SPECIFIED

Site History:

Map Key	Number of Records	Direction	Distance (mi/ft)	Elev/Diff (ft)	Site	DB
---------	-------------------	-----------	------------------	----------------	------	----

Status: REFER: OTHER AGENCY
A2 Program Type: TIERED PERMIT
CalEnviroScreen Score: 91-95%
Summary Link: http://www.envirostor.dtsc.ca.gov/public/profile_report?global_id=71002321

73	1 of 3	SSW	0.90 / 4,766.40	35.48 / 18	HUCK INTERNATIONAL INC 900 E WATSON CENTER RD CARSON CA 907450000	ENVIROSTOR
--------------------	--------	-----	--------------------	---------------	---	------------

Estor/EPA ID:	CAD044429884	Assembly District:	64
Site Code:		Senate District:	35
Nat Priority List:		Permit Renewal Lead:	
APN:		Public Partici Spclst:	
Census Tract:		Project Manager:	
Site Type:	CLOSED	County:	LOS ANGELES
Address Description:	900 E WATSON CENTER RD	Latitude:	33.819433
Office:		Longitude:	-118.258833
Special Program:		Acres:	
Funding:		Supervisor:	
Cleanup Status:			
Cleanup Oversight Agencies:			
School District:			
Past Use that Caused Contam:			
Potential Media Affected:			
Potential Contamin of Concern:			

Site History:

In 2000, the facility had officially closed their two tanker units. These tanks were thoroughly cleaned and covered. The soil around the units were sampled/analyzed and were proven to have no heavy metals, volatile organic compounds, or petroleum hydrocarbons contaminants.

This facility is also known as Huck Manufacturing. This facility submitted a Part A application for one storage and two treatment units (wastewater treatment plant).

After submitting Part A and obtaining ISD, Huck determined that treatment units were exempt from Permitting requirements. On 6/20/88, EPA concurred treatment units were exempt from Permitting requirements. DHS did not exempt the treatment units but rather granted the treatment units a variance from permitting requirements on 6/20/90.

In 1992, DTSC implemented PBR program which regulated the toperation of the reatment units since 1993.

A remaining storage unit never received a Part B permit but went to closure and was verified closed on 6/3/95. The closure plan was public noticed twice due to the amendment.

A PA conducted by USEPA and multiple soil investigation conducted during 98-99.

Status: CLOSED
A2 Program Type: HAZ WASTE - RCRA
CalEnviroScreen Score: 86-90%
Summary Link: http://www.envirostor.dtsc.ca.gov/public/hwmp_profile_report?global_id=CAD044429884

Permit Units - Completed Activities

Unit: CONTAIN1
Event Description: NEW OPERATING PERMIT - APPLICATION PART A RECEIVED
Date: 11/19/1980
Doc Link:

Unit: CONTAIN1
Event Description: NEW OPERATING PERMIT - APPLICATION PART B RECEIVED
Date: 4/8/1983
Doc Link:

Unit: CONTAIN1
Event Description: NEW OPERATING PERMIT - FINAL PERMIT - WITHDRAWAL REQUEST RECEIVED
Date: 9/16/1988
Doc Link:

Map Key	Number of Records	Direction	Distance (mi/ft)	Elev/Diff (ft)	Site	DB
---------	-------------------	-----------	------------------	----------------	------	----

Units Undergoing Closure

Unit:	CONTAIN1
Event Description:	CLOSURE - ISSUE CLOSURE VERIFICATION
Date:	6/30/1995
Doc Link:	
Unit:	CONTAIN1
Event Description:	CLOSURE - 1ST NOTICE OF DEFICIENCY ISSUED
Date:	1/29/1992
Doc Link:	
Unit:	CONTAIN1
Event Description:	CLOSURE - CLOSURE PLAN RECEIVED
Date:	1/18/1991
Doc Link:	
Unit:	MULTIPLE UNITS
Event Description:	CLOSURE ADMINISTRATIVE - ISSUE CLOSURE VERIFICATION
Date:	2/28/2000
Doc Link:	http://www.envirostor.dtsc.ca.gov/public/hwmp_final_documents?global_id=CAD044429884&link_key=1182&document_category=CLOSURE+VERIFICATION&event_description=Closure+Administrative+%2D+ISSUE+CLOSURE+VERIFICATION+&mytype=pa
Unit:	CONTAIN1
Event Description:	CLOSURE - RECEIVE CLOSURE CERTIFICATION
Date:	5/26/1994
Doc Link:	
Unit:	CONTAIN1
Event Description:	CLOSURE - CLOSURE PLAN REQUESTED
Date:	12/23/1992
Doc Link:	
Unit:	CONTAIN1
Event Description:	CLOSURE - CLOSURE PLAN APPROVED
Date:	6/30/1995
Doc Link:	

73	2 of 3	SSW	0.90 / 4,766.40	35.48 / 18	HUCK INTERNATIONAL INC DBA ALCOA FASTENING SYSTEMS 900 E WATSON CENTER RD CARSON CA 907450000	ENVIROSTOR
--------------------	--------	-----	--------------------	---------------	--	------------

Etor/EPA ID:	80001388	Assembly District:	64
Site Code:		Senate District:	35
Nat Priority List:	NO	Permit Renewal Lead:	
APN:	7315033039	Public Partici Spclst:	
Census Tract:	6037543905	Project Manager:	
Site Type:	CORRECTIVE ACTION	County:	LOS ANGELES
Address Description:	900 E WATSON CENTER RD	Latitude:	33.819433
Office:	CLEANUP CHATSWORTH	Longitude:	-118.258833
Special Program:		Acres:	8.6 ACRES
Funding:		Supervisor:	PHILIP CHANDLER
Cleanup Status:	NO FURTHER ACTION AS OF 4/7/2011		
Cleanup Oversight Agencies:	DTSC - SITE CLEANUP PROGRAM		
School District:			
Past Use that Caused Contam:	AEROSPACE MANUFACTURING/MAINTENANCE		
Potential Media Affected:	NO MEDIA AFFECTED		
Potential Contamin of Concern:			

1,1,1-TRICHLOROETHANE (TCA), CYANIDE (FREE), METALS

Site History:

This facility is also known as Huck Manufacturing. This facility submitted a Part A application for one storage and two treatment units (wastewater treatment plant).

Map Key	Number of Records	Direction	Distance (mi/ft)	Elev/Diff (ft)	Site	DB
----------------	--------------------------	------------------	-------------------------	-----------------------	-------------	-----------

After submitting Part A and obtaining ISD, Huck determined that treatment units were exempt from Permitting requirements. On 6/20/88, EPA concurred treatment units were exempt from Permitting requirements. DHS did not exempt the treatment units but rather granted the treatment units a variance from permitting requirements on 6/20/90.

In 1992, DTSC implemented PBR program which regulated the operation of the treatment units since 1993.

A remaining storage unit never received a Part B permit but went to closure and was verified closed on 6/3/95. The closure plan was public noticed twice due to the amendment.

A Corrective Action Consent Agreement for two(2) areas [Small spill behind the Drum Storage Area, and Area below the Bulk Oil Storage Tanks (hydraulic oil)] was appealed by the Facility. DTSC agreed to facility-proposed sampling activities at the two areas to determine if corrective action was warranted. The results indicated that there was no contamination at the site. A No Further Action determination was approved by DTSC.

A PA conducted by USEPA and multiple soil investigation conducted during 98-99.

Status: NO FURTHER ACTION
A2 Program Type: CORRECTIVE ACTION
CalEnviroScreen Score: 86-90%
Summary Link: http://www.envirostor.dtsc.ca.gov/public/profile_report?global_id=80001388

Completed Activities

Title: RFI WORKPLAN APPROVED (CA150)
Title Link:
Area Name:
Area Link:
Sub Area:
Sub Area Link:
Document Type: RFI Workplan
Date Completed: 11/10/1998
Comments:

Title: Consent Order
Title Link:
Area Name:
Area Link:
Sub Area:
Sub Area Link:
Document Type: Consent Order
Date Completed: 5/30/1996
Comments:

Title: Human Exposure Controlled
Title Link:
Area Name:
Area Link:
Sub Area:
Sub Area Link:
Document Type: Human Exposure Controlled
Date Completed: 8/5/2010
Comments:

Title: RFA COMPLETED-ASSESSMENT WAS A RFA (CA050RF)
Title Link:
Area Name:
Area Link:
Sub Area:
Sub Area Link:
Document Type: RCRA Facility Assessment Report
Date Completed: 12/29/1995
Comments: RFA completed by DTSC. Identifies two AOC 1) Rail spur 2) bulk oil storage

Title: Groundwater Migration Controlled
Title Link:
Area Name:
Area Link:
Sub Area:

Map Key	Number of Records	Direction	Distance (mi/ft)	Elev/Diff (ft)	Site	DB
Sub Area Link:						
Document Type:		Groundwater Migration Controlled				
Date Completed:		12/8/2010				
Comments:						
Title:		RFA COMPLETED (CA050PA)				
Title Link:						
Area Name:						
Area Link:						
Sub Area:						
Sub Area Link:						
Document Type:		RCRA Facility Assessment Report				
Date Completed:		8/1/1990				
Comments:						
Title:		Remedy Constructed				
Title Link:						
Area Name:						
Area Link:						
Sub Area:						
Sub Area Link:						
Document Type:		Remedy Construction Complete				
Date Completed:		12/8/2010				
Comments:						
Title:		STABILIZATION MEASURES EVALUATION-FACILITY NOT AMENABLE TO STABILIZATION (CA225NR)				
Title Link:						
Area Name:						
Area Link:						
Sub Area:						
Sub Area Link:						
Document Type:		Interim Measures Questionnaire				
Date Completed:		9/19/1994				
Comments:						
Title:		Voluntary C A				
Title Link:						
Area Name:						
Area Link:						
Sub Area:						
Sub Area Link:						
Document Type:		Consent Order				
Date Completed:		8/1/1990				
Comments:						
Title:		No Further Action Letter				
Title Link:		http://www.envirostor.dtsc.ca.gov/public/final_documents2?global_id=80001388&enforcement_id=60270667				
Area Name:						
Area Link:						
Sub Area:						
Sub Area Link:						
Document Type:		No Further Action Letter				
Date Completed:		5/11/1999				
Comments:						
Title:		RFA COMPLETED (CA050PA)				
Title Link:						
Area Name:						
Area Link:						
Sub Area:						
Sub Area Link:						
Document Type:		RCRA Facility Assessment Report				
Date Completed:		8/27/1990				
Comments:						
Title:		Ready for Anticipated Use (RAU) - Yes EI Met				
Title Link:		http://www.envirostor.dtsc.ca.gov/public/final_documents2?global_id=80001388&enforcement_id=60478442				
Area Name:						
Area Link:						

Map Key	Number of Records	Direction	Distance (mi/ft)	Elev/Diff (ft)	Site	DB
---------	-------------------	-----------	------------------	----------------	------	----

Sub Area:
Sub Area Link:
Document Type: Ready for Anticipated Use
Date Completed: 5/12/2020
Comments:

Title: PA OR CERCLA INSPECTION-NOT A PA PLUS (CA049PA)
Title Link: http://www.envirostor.dtsc.ca.gov/public/final_documents2?global_id=80001388&doc_id=6025971
Area Name:
Area Link:
Sub Area:
Sub Area Link:
Document Type: Preliminary Assessment Report
Date Completed: 10/30/1990
Comments: PA conducted by USEPA

73	3 of 3	SSW	0.90 / 4,766.40	35.48 / 18	HUCK INTERNATIONAL INC 900 E WATSON CENTER RD CARSON CA 907450000	HWP
--------------------	--------	-----	--------------------	---------------	---	-----

Estor/EPA ID:	CAD044429884	Permit Renewal Lead:	
Site Code:		Project Manager:	
Nat Priority List:		Supervisor:	
Acres:		Public Partici Spclst:	
Special Program:		Census Tract:	
Funding:		County:	LOS ANGELES
Assembly District:	64	Latitude:	33.819433
Senate District:	35	Longitude:	-118.258833
School District:			
APN:			
Cleanup Status:			
Cleanup Oversight Agencies:			
Site Type:	CLOSED		
Office:			
Past Use that Caused Contam:			
Potential Media Affected:			
Potential Contamin of Concern:			

Site History:

In 2000, the facility had officially closed their two tanker units. These tanks were thoroughly cleaned and covered. The soil around the units were sampled/analyzed and were proven to have no heavy metals, volatile organic compounds, or petroleum hydrocarbons contaminants.

This facility is also known as Huck Manufacturing. This facility submitted a Part A application for one storage and two treatment units (wastewater treatment plant).

After submitting Part A and obtaining ISD, Huck determined that treatment units were exempt from Permitting requirements. On 6/20/88, EPA concurred treatment units were exempt from Permitting requirements. DHS did not exempt the treatment units but rather granted the treatment units a variance from permitting requirements on 6/20/90.

In 1992, DTSC implemented PBR program which regulated the toperation of the reatment units since 1993.

A remaining storage unit never received a Part B permit but went to closure and was verified closed on 6/3/95. The closure plan was public noticed twice due to the amendment.

A PA conducted by USEPA and multiple soil investigation conducted during 98-99.

Status: CLOSED
Program Type: HAZ WASTE - RCRA
CalEnviroScreen Score: 86-90%
Summary Link: http://www.envirostor.dtsc.ca.gov/public/hwmp_profile_report?global_id=CAD044429884

Permit Units - Completed Activities

Unit: CONTAIN1
Event Description: NEW OPERATING PERMIT - APPLICATION PART B RECEIVED
Date: 4/8/1983

Map Key	Number of Records	Direction	Distance (mi/ft)	Elev/Diff (ft)	Site	DB
---------	-------------------	-----------	------------------	----------------	------	----

Doc Link:

Unit: CONTAIN1
Event Description: NEW OPERATING PERMIT - APPLICATION PART A RECEIVED
Date: 11/19/1980
Doc Link:

Unit: CONTAIN1
Event Description: NEW OPERATING PERMIT - FINAL PERMIT - WITHDRAWAL REQUEST RECEIVED
Date: 9/16/1988
Doc Link:

Units Undergoing Closure

Unit: CONTAIN1
Event Description: CLOSURE - RECEIVE CLOSURE CERTIFICATION
Date: 5/26/1994
Doc Link:

Unit: MULTIPLE UNITS
Event Description: CLOSURE ADMINISTRATIVE - ISSUE CLOSURE VERIFICATION
Date: 2/28/2000
Doc Link: http://www.envirostor.dtsc.ca.gov/public/hwmp_final_documents?global_id=CAD044429884&link_key=1182&document_category=CLOSURE+VERIFICATION&event_description=Closure+Administrative+%2D+ISSUE+CLOSURE+VERIFICATION+&mytype=pa

Unit: CONTAIN1
Event Description: CLOSURE - CLOSURE PLAN RECEIVED
Date: 1/18/1991
Doc Link:

Unit: CONTAIN1
Event Description: CLOSURE - CLOSURE PLAN APPROVED
Date: 6/30/1995
Doc Link:

Unit: CONTAIN1
Event Description: CLOSURE - CLOSURE PLAN REQUESTED
Date: 12/23/1992
Doc Link:

Unit: CONTAIN1
Event Description: CLOSURE - 1ST NOTICE OF DEFICIENCY ISSUED
Date: 1/29/1992
Doc Link:

Unit: CONTAIN1
Event Description: CLOSURE - ISSUE CLOSURE VERIFICATION
Date: 6/30/1995
Doc Link:

74	1 of 2	SSW	0.91 / 4,800.08	35.48 / 18	HUCK INTERNATIONAL, INC.. 900 WATSON CENTER ROAD CARSON CA 90745	ENVIROSTOR
--------------------	--------	-----	-----------------	------------	--	------------

Estor/EPA ID: 71003679	Assembly District: 64
Site Code:	Senate District: 35
Nat Priority List: NO	Permit Renewal Lead:
APN: NONE SPECIFIED	Public Partici Spclst:
Census Tract: 6037543905	Project Manager:
Site Type: TIERED PERMIT	County: LOS ANGELES
Address Description: 900 WATSON CENTER ROAD	Latitude: 33.81936
Office: CLEANUP CHATSWORTH	Longitude: -118.25892
Special Program:	Acres: NONE SPECIFIED
Funding:	Supervisor:
Cleanup Status: REFER: OTHER AGENCY AS OF	
Cleanup Oversight Agencies: NONE SPECIFIED	

Map Key	Number of Records	Direction	Distance (mi/ft)	Elev/Diff (ft)	Site	DB
---------	-------------------	-----------	------------------	----------------	------	----

School District:
Past Use that Caused Contam:
Potential Media Affected:
Potential Contaminant of Concern:

NONE SPECIFIED
 NONE SPECIFIED

NONE SPECIFIED

Site History:

Status: REFER: OTHER AGENCY
A2 Program Type: TIERED PERMIT
CalEnviroScreen Score: 86-90%
Summary Link: http://www.envirostor.dtsc.ca.gov/public/profile_report?global_id=71003679

Completed Activities

Title: Compliance
Title Link:
Area Name:
Area Link:
Sub Area:
Sub Area Link:
Document Type: Site Inspections/Visit (Non LUR)
Date Completed: 11/29/1999
Comments:

74	2 of 2	SSW	0.91 / 4,800.08	35.48 / 18	HUCK INTERNATIONAL, INC.. 900 WATSON CENTER ROAD CARSON CA 90745	ENVIROSTOR
--------------------	--------	-----	--------------------	---------------	--	------------

Estor/EPA ID: 71003680
Site Code:
Nat Priority List: NO
APN: NONE SPECIFIED
Census Tract: 6037543905
Site Type: TIERED PERMIT
Address Description: 900 WATSON CENTER ROAD
Office: CLEANUP CHATSWORTH
Special Program:
Funding:
Cleanup Status: REFER: OTHER AGENCY AS OF
Cleanup Oversight Agencies: NONE SPECIFIED
School District:
Past Use that Caused Contam: NONE SPECIFIED
Potential Media Affected: NONE SPECIFIED
Potential Contaminant of Concern:

Assembly District: 64
Senate District: 35
Permit Renewal Lead:
Public Partici Splst:
Project Manager:
County: LOS ANGELES
Latitude: 33.81936
Longitude: -118.25892
Acres: NONE SPECIFIED
Supervisor:

NONE SPECIFIED

Site History:

Status: REFER: OTHER AGENCY
A2 Program Type: TIERED PERMIT
CalEnviroScreen Score: 86-90%
Summary Link: http://www.envirostor.dtsc.ca.gov/public/profile_report?global_id=71003680

75	1 of 4	ENE	0.94 / 4,971.79	27.53 / 10	CHEMICAL RAINBOW TANK LINES 21119 WILMINGTON AVE LONG BEACH CA 90810	RCRA CORRACTS
--------------------	--------	-----	--------------------	---------------	---	------------------

EPA Handler ID: CAD009774118
Gen Status Universe: Small Quantity Generator
Contact Name:
Contact Address: US

Map Key	Number of Records	Direction	Distance (mi/ft)	Elev/Diff (ft)	Site	DB
---------	-------------------	-----------	------------------	----------------	------	----

Contact Phone No and Ext:
Contact Email:
Contact Country: US
County Name: LOS ANGELES
EPA Region: 09
Land Type:
Receive Date: 19960901

Event/Area Details

Area Name: CURRENT WASH RACK, SWMU #3
Event Code: CA110
Corrective Action Event Descri: INVESTIGATION WORKPLAN RECEIVED
Actual Date of Event: 20080923
Orig Sched Event Date:
New Sched Event Date:
Best Date: 20080923
Groundwater Release Indicator: Yes
Soil Release Indicator:
Air Release Indicator:
Surface Waste Release Ind: Yes
Event Responsible Agency: S

Area Name: FORMER WASH RACK - SWMU # 8
Event Code: CA110
Corrective Action Event Descri: INVESTIGATION WORKPLAN RECEIVED
Actual Date of Event: 20081205
Orig Sched Event Date:
New Sched Event Date:
Best Date: 20081205
Groundwater Release Indicator: Yes
Soil Release Indicator: Yes
Air Release Indicator:
Surface Waste Release Ind: Yes
Event Responsible Agency: S

Area Name: ENTIRE FACILITY
Event Code: CA110
Corrective Action Event Descri: INVESTIGATION WORKPLAN RECEIVED
Actual Date of Event: 20040611
Orig Sched Event Date:
New Sched Event Date:
Best Date: 20040611
Groundwater Release Indicator:
Soil Release Indicator: Yes
Air Release Indicator:
Surface Waste Release Ind:
Event Responsible Agency: S

Area Name: FORMER WASH RACK - SWMU # 8
Event Code: CA110
Corrective Action Event Descri: INVESTIGATION WORKPLAN RECEIVED
Actual Date of Event: 20040611
Orig Sched Event Date:
New Sched Event Date:
Best Date: 20040611
Groundwater Release Indicator: Yes
Soil Release Indicator: Yes
Air Release Indicator:
Surface Waste Release Ind: Yes
Event Responsible Agency: S

Area Name: ENTIRE FACILITY
Event Code: CA150
Corrective Action Event Descri: INVESTIGATION WORKPLAN APPROVED
Actual Date of Event: 20040915
Orig Sched Event Date:
New Sched Event Date:

Map Key	Number of Records	Direction	Distance (mi/ft)	Elev/Diff (ft)	Site	DB
Best Date:		20040915				
Groundwater Release Indicator:						
Soil Release Indicator:		Yes				
Air Release Indicator:						
Surface Waste Release Ind:						
Event Responsible Agency:		S				
Area Name:		CURRENT WASH RACK, SWMU #3				
Event Code:		CA150				
Corrective Action Event Descri:		INVESTIGATION WORKPLAN APPROVED				
Actual Date of Event:		20040915				
Orig Sched Event Date:						
New Sched Event Date:						
Best Date:		20040915				
Groundwater Release Indicator:		Yes				
Soil Release Indicator:						
Air Release Indicator:						
Surface Waste Release Ind:		Yes				
Event Responsible Agency:		S				
Area Name:		CURRENT WASH RACK, SWMU #3				
Event Code:		CA120				
Corrective Action Event Descri:		INVESTIGATION WORKPLAN MODIFICATION REQ BY AGENCY				
Actual Date of Event:		20051013				
Orig Sched Event Date:						
New Sched Event Date:						
Best Date:		20051013				
Groundwater Release Indicator:		Yes				
Soil Release Indicator:						
Air Release Indicator:						
Surface Waste Release Ind:		Yes				
Event Responsible Agency:		S				
Area Name:		NW CORNER OF FACILITY, AOC #1				
Event Code:		CA110				
Corrective Action Event Descri:		INVESTIGATION WORKPLAN RECEIVED				
Actual Date of Event:		20081205				
Orig Sched Event Date:						
New Sched Event Date:						
Best Date:		20081205				
Groundwater Release Indicator:						
Soil Release Indicator:						
Air Release Indicator:		Yes				
Surface Waste Release Ind:						
Event Responsible Agency:		S				
Area Name:		SWMU # 08, FORMER WASH RACK				
Event Code:		CA170				
Corrective Action Event Descri:		INVESTIGATION SUPPLEMENTAL INFO DEEMED SATISFACT				
Actual Date of Event:		20110505				
Orig Sched Event Date:		20110518				
New Sched Event Date:						
Best Date:		20110505				
Groundwater Release Indicator:						
Soil Release Indicator:						
Air Release Indicator:						
Surface Waste Release Ind:						
Event Responsible Agency:		S				
Area Name:		FORMER WASH RACK - SWMU # 8				
Event Code:		CA100				
Corrective Action Event Descri:		INVESTIGATION IMPOSITION				
Actual Date of Event:		20051228				
Orig Sched Event Date:						
New Sched Event Date:						
Best Date:		20051228				
Groundwater Release Indicator:		Yes				
Soil Release Indicator:		Yes				
Air Release Indicator:						

Map Key	Number of Records	Direction	Distance (mi/ft)	Elev/Diff (ft)	Site	DB
Surface Waste Release Ind:		Yes				
Event Responsible Agency:		S				
Area Name:		PESTICIDE CONTAMINATED SOILS, AOC #2				
Event Code:		CA120				
Corrective Action Event Descri:		INVESTIGATION WORKPLAN MODIFICATION REQ BY AGENCY				
Actual Date of Event:		20050729				
Orig Sched Event Date:						
New Sched Event Date:						
Best Date:		20050729				
Groundwater Release Indicator:						
Soil Release Indicator:						
Air Release Indicator:		Yes				
Surface Waste Release Ind:						
Event Responsible Agency:		S				
Area Name:		CURRENT WASH RACK, SWMU #3				
Event Code:		CA120				
Corrective Action Event Descri:		INVESTIGATION WORKPLAN MODIFICATION REQ BY AGENCY				
Actual Date of Event:		20050729				
Orig Sched Event Date:						
New Sched Event Date:						
Best Date:		20050729				
Groundwater Release Indicator:		Yes				
Soil Release Indicator:						
Air Release Indicator:						
Surface Waste Release Ind:		Yes				
Event Responsible Agency:		S				
Area Name:		CURRENT WASH RACK, SWMU #3				
Event Code:		CA190				
Corrective Action Event Descri:		INVESTIGATION REPORT RECEIVED				
Actual Date of Event:		20050519				
Orig Sched Event Date:						
New Sched Event Date:						
Best Date:		20050519				
Groundwater Release Indicator:		Yes				
Soil Release Indicator:						
Air Release Indicator:						
Surface Waste Release Ind:		Yes				
Event Responsible Agency:		S				
Area Name:		NW CORNER OF FACILITY, AOC #1				
Event Code:		CA110				
Corrective Action Event Descri:		INVESTIGATION WORKPLAN RECEIVED				
Actual Date of Event:		20080923				
Orig Sched Event Date:						
New Sched Event Date:						
Best Date:		20080923				
Groundwater Release Indicator:						
Soil Release Indicator:						
Air Release Indicator:		Yes				
Surface Waste Release Ind:						
Event Responsible Agency:		S				
Area Name:		NW CORNER OF FACILITY, AOC #1				
Event Code:		CA110				
Corrective Action Event Descri:		INVESTIGATION WORKPLAN RECEIVED				
Actual Date of Event:		20040611				
Orig Sched Event Date:						
New Sched Event Date:						
Best Date:		20040611				
Groundwater Release Indicator:						
Soil Release Indicator:						
Air Release Indicator:		Yes				
Surface Waste Release Ind:						
Event Responsible Agency:		S				
Area Name:		PESTICIDE CONTAMINATED SOILS, AOC #2				

Map Key	Number of Records	Direction	Distance (mi/ft)	Elev/Diff (ft)	Site	DB
Event Code:		CA110				
Corrective Action Event Descri:		INVESTIGATION WORKPLAN RECEIVED				
Actual Date of Event:		20040611				
Orig Sched Event Date:						
New Sched Event Date:						
Best Date:		20040611				
Groundwater Release Indicator:						
Soil Release Indicator:						
Air Release Indicator:		Yes				
Surface Waste Release Ind:						
Event Responsible Agency:		S				
Area Name:		PESTICIDE CONTAMINATED SOILS, AOC #2				
Event Code:		CA150				
Corrective Action Event Descri:		INVESTIGATION WORKPLAN APPROVED				
Actual Date of Event:		20040915				
Orig Sched Event Date:						
New Sched Event Date:						
Best Date:		20040915				
Groundwater Release Indicator:						
Soil Release Indicator:						
Air Release Indicator:		Yes				
Surface Waste Release Ind:						
Event Responsible Agency:		S				
Area Name:		FORMER WASH RACK - SWMU # 8				
Event Code:		CA260				
Corrective Action Event Descri:		CMS WORKPLAN RECEIVED				
Actual Date of Event:		20060109				
Orig Sched Event Date:						
New Sched Event Date:						
Best Date:		20060109				
Groundwater Release Indicator:		Yes				
Soil Release Indicator:		Yes				
Air Release Indicator:						
Surface Waste Release Ind:		Yes				
Event Responsible Agency:		S				
Area Name:		PESTICIDE CONTAMINATED SOILS, AOC #2				
Event Code:		CA110				
Corrective Action Event Descri:		INVESTIGATION WORKPLAN RECEIVED				
Actual Date of Event:		20081205				
Orig Sched Event Date:						
New Sched Event Date:						
Best Date:		20081205				
Groundwater Release Indicator:						
Soil Release Indicator:						
Air Release Indicator:		Yes				
Surface Waste Release Ind:						
Event Responsible Agency:		S				
Area Name:		FORMER WASH RACK - SWMU # 8				
Event Code:		CA120				
Corrective Action Event Descri:		INVESTIGATION WORKPLAN MODIFICATION REQ BY AGENCY				
Actual Date of Event:		20081104				
Orig Sched Event Date:						
New Sched Event Date:						
Best Date:		20081104				
Groundwater Release Indicator:		Yes				
Soil Release Indicator:		Yes				
Air Release Indicator:						
Surface Waste Release Ind:		Yes				
Event Responsible Agency:		S				
Area Name:		PESTICIDE CONTAMINATED SOILS, AOC #2				
Event Code:		CA120				
Corrective Action Event Descri:		INVESTIGATION WORKPLAN MODIFICATION REQ BY AGENCY				
Actual Date of Event:		20081104				
Orig Sched Event Date:						

Map Key	Number of Records	Direction	Distance (mi/ft)	Elev/Diff (ft)	Site	DB
New Sched Event Date:						
Best Date:		20081104				
Groundwater Release Indicator:						
Soil Release Indicator:						
Air Release Indicator:		Yes				
Surface Waste Release Ind:						
Event Responsible Agency:		S				
Area Name:						
Event Code:		ENTIRE FACILITY				
Corrective Action Event Descri:		CA180				
Actual Date of Event:		INVESTIGATION IMPLEMENTATION BEGUN				
Orig Sched Event Date:		20140606				
New Sched Event Date:		20140608				
Best Date:		20140606				
Groundwater Release Indicator:						
Soil Release Indicator:						
Air Release Indicator:						
Surface Waste Release Ind:						
Event Responsible Agency:		S				
Area Name:						
Event Code:		PESTICIDE CONTAMINATED SOILS, AOC #2				
Corrective Action Event Descri:		CA260				
Actual Date of Event:		CMS WORKPLAN RECEIVED				
Orig Sched Event Date:		20060109				
New Sched Event Date:						
Best Date:		20060109				
Groundwater Release Indicator:						
Soil Release Indicator:						
Air Release Indicator:		Yes				
Surface Waste Release Ind:						
Event Responsible Agency:		S				
Area Name:						
Event Code:		NW CORNER OF FACILITY, AOC #1				
Corrective Action Event Descri:		CA120				
Actual Date of Event:		INVESTIGATION WORKPLAN MODIFICATION REQ BY AGENCY				
Orig Sched Event Date:		20051013				
New Sched Event Date:						
Best Date:		20051013				
Groundwater Release Indicator:						
Soil Release Indicator:						
Air Release Indicator:		Yes				
Surface Waste Release Ind:						
Event Responsible Agency:		S				
Area Name:						
Event Code:		NW CORNER OF FACILITY, AOC #1				
Corrective Action Event Descri:		CA150				
Actual Date of Event:		INVESTIGATION WORKPLAN APPROVED				
Orig Sched Event Date:		20081223				
New Sched Event Date:						
Best Date:		20081223				
Groundwater Release Indicator:						
Soil Release Indicator:						
Air Release Indicator:		Yes				
Surface Waste Release Ind:						
Event Responsible Agency:		S				
Area Name:						
Event Code:		CURRENT WASH RACK, SWMU #3				
Corrective Action Event Descri:		CA150				
Actual Date of Event:		INVESTIGATION WORKPLAN APPROVED				
Orig Sched Event Date:		20081223				
New Sched Event Date:						
Best Date:		20081223				
Groundwater Release Indicator:						
Soil Release Indicator:						
Air Release Indicator:		Yes				

Map Key	Number of Records	Direction	Distance (mi/ft)	Elev/Diff (ft)	Site	DB
Air Release Indicator:						
Surface Waste Release Ind:		Yes				
Event Responsible Agency:		S				
Area Name:						
		NW CORNER OF FACILITY, AOC #1				
Event Code:						
		CA100				
Corrective Action Event Descri:						
		INVESTIGATION IMPOSITION				
Actual Date of Event:						
		20051228				
Orig Sched Event Date:						
New Sched Event Date:						
Best Date:						
		20051228				
Groundwater Release Indicator:						
Soil Release Indicator:						
Air Release Indicator:						
		Yes				
Surface Waste Release Ind:						
Event Responsible Agency:						
		S				
Area Name:						
		ENTIRE FACILITY				
Event Code:						
		CA190				
Corrective Action Event Descri:						
		INVESTIGATION REPORT RECEIVED				
Actual Date of Event:						
		20050519				
Orig Sched Event Date:						
New Sched Event Date:						
Best Date:						
		20050519				
Groundwater Release Indicator:						
Soil Release Indicator:						
		Yes				
Air Release Indicator:						
Surface Waste Release Ind:						
Event Responsible Agency:						
		S				
Area Name:						
		FORMER WASH RACK - SWMU # 8				
Event Code:						
		CA190				
Corrective Action Event Descri:						
		INVESTIGATION REPORT RECEIVED				
Actual Date of Event:						
		20050519				
Orig Sched Event Date:						
New Sched Event Date:						
Best Date:						
		20050519				
Groundwater Release Indicator:						
		Yes				
Soil Release Indicator:						
		Yes				
Air Release Indicator:						
Surface Waste Release Ind:						
		Yes				
Event Responsible Agency:						
		S				
Area Name:						
		PESTICIDE CONTAMINATED SOILS, AOC #2				
Event Code:						
		CA110				
Corrective Action Event Descri:						
		INVESTIGATION WORKPLAN RECEIVED				
Actual Date of Event:						
		20080923				
Orig Sched Event Date:						
New Sched Event Date:						
Best Date:						
		20080923				
Groundwater Release Indicator:						
Soil Release Indicator:						
Air Release Indicator:						
		Yes				
Surface Waste Release Ind:						
Event Responsible Agency:						
		S				
Area Name:						
		FORMER WASH RACK - SWMU # 8				
Event Code:						
		CA150				
Corrective Action Event Descri:						
		INVESTIGATION WORKPLAN APPROVED				
Actual Date of Event:						
		20081223				
Orig Sched Event Date:						
New Sched Event Date:						
Best Date:						
		20081223				
Groundwater Release Indicator:						
		Yes				
Soil Release Indicator:						
		Yes				
Air Release Indicator:						
Surface Waste Release Ind:						
		Yes				
Event Responsible Agency:						
		S				

Map Key	Number of Records	Direction	Distance (mi/ft)	Elev/Diff (ft)	Site	DB
Area Name:			CURRENT WASH RACK, SWMU #3			
Event Code:			CA120			
Corrective Action Event Descri:			INVESTIGATION WORKPLAN MODIFICATION REQ BY AGENCY			
Actual Date of Event:			20081104			
Orig Sched Event Date:						
New Sched Event Date:						
Best Date:			20081104			
Groundwater Release Indicator:			Yes			
Soil Release Indicator:						
Air Release Indicator:						
Surface Waste Release Ind:			Yes			
Event Responsible Agency:			S			
Area Name:			ENTIRE FACILITY			
Event Code:			CA110			
Corrective Action Event Descri:			INVESTIGATION WORKPLAN RECEIVED			
Actual Date of Event:			20121010			
Orig Sched Event Date:			20121008			
New Sched Event Date:						
Best Date:			20121010			
Groundwater Release Indicator:						
Soil Release Indicator:						
Air Release Indicator:						
Surface Waste Release Ind:						
Event Responsible Agency:			S			
Area Name:			CURRENT WASH RACK, SWMU #3			
Event Code:			CA110			
Corrective Action Event Descri:			INVESTIGATION WORKPLAN RECEIVED			
Actual Date of Event:			20040611			
Orig Sched Event Date:						
New Sched Event Date:						
Best Date:			20040611			
Groundwater Release Indicator:			Yes			
Soil Release Indicator:						
Air Release Indicator:						
Surface Waste Release Ind:			Yes			
Event Responsible Agency:			S			
Area Name:			NW CORNER OF FACILITY, AOC #1			
Event Code:			CA150			
Corrective Action Event Descri:			INVESTIGATION WORKPLAN APPROVED			
Actual Date of Event:			20040915			
Orig Sched Event Date:						
New Sched Event Date:						
Best Date:			20040915			
Groundwater Release Indicator:						
Soil Release Indicator:						
Air Release Indicator:			Yes			
Surface Waste Release Ind:						
Event Responsible Agency:			S			
Area Name:			SWMU # 08, FORMER WASH RACK			
Event Code:			CA650OT			
Corrective Action Event Descri:			STABILIZATION CONSTRUCTION COMPLETED - OTHER			
Actual Date of Event:			20140725			
Orig Sched Event Date:			20140824			
New Sched Event Date:						
Best Date:			20140725			
Groundwater Release Indicator:						
Soil Release Indicator:						
Air Release Indicator:						
Surface Waste Release Ind:						
Event Responsible Agency:			S			
Area Name:			SWMU # 08, FORMER WASH RACK			
Event Code:			CA650OT			
Corrective Action Event Descri:			STABILIZATION CONSTRUCTION COMPLETED - OTHER			
Actual Date of Event:			20191101			

Map Key	Number of Records	Direction	Distance (mi/ft)	Elev/Diff (ft)	Site	DB
Orig Sched Event Date:		20191106				
New Sched Event Date:						
Best Date:		20191101				
Groundwater Release Indicator:						
Soil Release Indicator:						
Air Release Indicator:						
Surface Waste Release Ind:						
Event Responsible Agency:		S				
Area Name:		CURRENT WASH RACK, SWMU #3				
Event Code:		CA100				
Corrective Action Event Descri:		INVESTIGATION IMPOSITION				
Actual Date of Event:		20051228				
Orig Sched Event Date:						
New Sched Event Date:						
Best Date:		20051228				
Groundwater Release Indicator:		Yes				
Soil Release Indicator:						
Air Release Indicator:						
Surface Waste Release Ind:		Yes				
Event Responsible Agency:		S				
Area Name:		NW CORNER OF FACILITY, AOC #1				
Event Code:		CA120				
Corrective Action Event Descri:		INVESTIGATION WORKPLAN MODIFICATION REQ BY AGENCY				
Actual Date of Event:		20050729				
Orig Sched Event Date:						
New Sched Event Date:						
Best Date:		20050729				
Groundwater Release Indicator:						
Soil Release Indicator:						
Air Release Indicator:		Yes				
Surface Waste Release Ind:						
Event Responsible Agency:		S				
Area Name:		PESTICIDE CONTAMINATED SOILS, AOC #2				
Event Code:		CA190				
Corrective Action Event Descri:		INVESTIGATION REPORT RECEIVED				
Actual Date of Event:		20050519				
Orig Sched Event Date:						
New Sched Event Date:						
Best Date:		20050519				
Groundwater Release Indicator:						
Soil Release Indicator:						
Air Release Indicator:		Yes				
Surface Waste Release Ind:						
Event Responsible Agency:		S				
Area Name:		PESTICIDE CONTAMINATED SOILS, AOC #2				
Event Code:		CA150				
Corrective Action Event Descri:		INVESTIGATION WORKPLAN APPROVED				
Actual Date of Event:		20081223				
Orig Sched Event Date:						
New Sched Event Date:						
Best Date:		20081223				
Groundwater Release Indicator:						
Soil Release Indicator:						
Air Release Indicator:		Yes				
Surface Waste Release Ind:						
Event Responsible Agency:		S				
Area Name:		ENTIRE FACILITY				
Event Code:		CA340				
Corrective Action Event Descri:		CMS REPORT RECEIVED				
Actual Date of Event:		20141020				
Orig Sched Event Date:		20140930				
New Sched Event Date:						
Best Date:		20141020				
Groundwater Release Indicator:						

Map Key	Number of Records	Direction	Distance (mi/ft)	Elev/Diff (ft)	Site	DB
Soil Release Indicator:						
Air Release Indicator:						
Surface Waste Release Ind:						
Event Responsible Agency:		S				
Area Name: PESTICIDE CONTAMINATED SOILS, AOC #2						
Event Code: CA120						
Corrective Action Event Descri: INVESTIGATION WORKPLAN MODIFICATION REQ BY AGENCY						
Actual Date of Event: 20051013						
Orig Sched Event Date:						
New Sched Event Date:						
Best Date: 20051013						
Groundwater Release Indicator:						
Soil Release Indicator:						
Air Release Indicator:		Yes				
Surface Waste Release Ind:						
Event Responsible Agency:		S				
Area Name: ENTIRE FACILITY						
Event Code: CA350						
Corrective Action Event Descri: CMS COMPLETE						
Actual Date of Event: 20160405						
Orig Sched Event Date: 20160122						
New Sched Event Date:						
Best Date: 20160405						
Groundwater Release Indicator:						
Soil Release Indicator:						
Air Release Indicator:						
Surface Waste Release Ind:						
Event Responsible Agency:		S				
Area Name: ENTIRE FACILITY						
Event Code: CA150						
Corrective Action Event Descri: INVESTIGATION WORKPLAN APPROVED						
Actual Date of Event: 20121012						
Orig Sched Event Date: 20121111						
New Sched Event Date:						
Best Date: 20121012						
Groundwater Release Indicator:						
Soil Release Indicator:						
Air Release Indicator:						
Surface Waste Release Ind:						
Event Responsible Agency:		S				
Area Name: NW CORNER OF FACILITY, AOC #1						
Event Code: CA260						
Corrective Action Event Descri: CMS WORKPLAN RECEIVED						
Actual Date of Event: 20060109						
Orig Sched Event Date:						
New Sched Event Date:						
Best Date: 20060109						
Groundwater Release Indicator:						
Soil Release Indicator:						
Air Release Indicator:		Yes				
Surface Waste Release Ind:						
Event Responsible Agency:		S				
Area Name: FORMER WASH RACK - SWMU # 8						
Event Code: CA120						
Corrective Action Event Descri: INVESTIGATION WORKPLAN MODIFICATION REQ BY AGENCY						
Actual Date of Event: 20051013						
Orig Sched Event Date:						
New Sched Event Date:						
Best Date: 20051013						
Groundwater Release Indicator: Yes						
Soil Release Indicator: Yes						
Air Release Indicator:						
Surface Waste Release Ind:		Yes				
Event Responsible Agency:		S				

Map Key	Number of Records	Direction	Distance (mi/ft)	Elev/Diff (ft)	Site	DB
Area Name:			CURRENT WASH RACK, SWMU #3			
Event Code:			CA110			
Corrective Action Event Descri:			INVESTIGATION WORKPLAN RECEIVED			
Actual Date of Event:			20081205			
Orig Sched Event Date:						
New Sched Event Date:						
Best Date:			20081205			
Groundwater Release Indicator:			Yes			
Soil Release Indicator:						
Air Release Indicator:						
Surface Waste Release Ind:			Yes			
Event Responsible Agency:			S			
Area Name:			FORMER WASH RACK - SWMU # 8			
Event Code:			CA120			
Corrective Action Event Descri:			INVESTIGATION WORKPLAN MODIFICATION REQ BY AGENCY			
Actual Date of Event:			20050729			
Orig Sched Event Date:						
New Sched Event Date:						
Best Date:			20050729			
Groundwater Release Indicator:			Yes			
Soil Release Indicator:			Yes			
Air Release Indicator:						
Surface Waste Release Ind:			Yes			
Event Responsible Agency:			S			
Area Name:			FORMER WASH RACK - SWMU # 8			
Event Code:			CA110			
Corrective Action Event Descri:			INVESTIGATION WORKPLAN RECEIVED			
Actual Date of Event:			20080923			
Orig Sched Event Date:						
New Sched Event Date:						
Best Date:			20080923			
Groundwater Release Indicator:			Yes			
Soil Release Indicator:			Yes			
Air Release Indicator:						
Surface Waste Release Ind:			Yes			
Event Responsible Agency:			S			
Area Name:			SWMU # 08, FORMER WASH RACK			
Event Code:			CA160			
Corrective Action Event Descri:			INVESTIGATION SUPPLEMENTAL INFORMATION RECEIVED			
Actual Date of Event:			20110503			
Orig Sched Event Date:			20110630			
New Sched Event Date:						
Best Date:			20110503			
Groundwater Release Indicator:						
Soil Release Indicator:						
Air Release Indicator:						
Surface Waste Release Ind:						
Event Responsible Agency:			S			
Area Name:			SWMU # 08, FORMER WASH RACK			
Event Code:			CA600OT			
Corrective Action Event Descri:			STABILIZATION/INTERIM MEASURES DECISION-OTHER			
Actual Date of Event:			20130814			
Orig Sched Event Date:			20130913			
New Sched Event Date:						
Best Date:			20130814			
Groundwater Release Indicator:						
Soil Release Indicator:						
Air Release Indicator:						
Surface Waste Release Ind:						
Event Responsible Agency:			S			
Area Name:			SWMU # 08, FORMER WASH RACK			
Event Code:			CA650OT			
Corrective Action Event Descri:			STABILIZATION CONSTRUCTION COMPLETED - OTHER			

Map Key	Number of Records	Direction	Distance (mi/ft)	Elev/Diff (ft)	Site	DB
Actual Date of Event:		20200129				
Orig Sched Event Date:		20200203				
New Sched Event Date:						
Best Date:		20200129				
Groundwater Release Indicator:						
Soil Release Indicator:						
Air Release Indicator:						
Surface Waste Release Ind:						
Event Responsible Agency:		S				
Area Name:		PESTICIDE CONTAMINATED SOILS, AOC #2				
Event Code:		CA100				
Corrective Action Event Descri:		INVESTIGATION IMPOSITION				
Actual Date of Event:		20051228				
Orig Sched Event Date:						
New Sched Event Date:						
Best Date:		20051228				
Groundwater Release Indicator:						
Soil Release Indicator:						
Air Release Indicator:		Yes				
Surface Waste Release Ind:						
Event Responsible Agency:		S				
Area Name:		NW CORNER OF FACILITY, AOC #1				
Event Code:		CA190				
Corrective Action Event Descri:		INVESTIGATION REPORT RECEIVED				
Actual Date of Event:		20050519				
Orig Sched Event Date:						
New Sched Event Date:						
Best Date:		20050519				
Groundwater Release Indicator:						
Soil Release Indicator:						
Air Release Indicator:		Yes				
Surface Waste Release Ind:						
Event Responsible Agency:		S				
Area Name:		NW CORNER OF FACILITY, AOC #1				
Event Code:		CA120				
Corrective Action Event Descri:		INVESTIGATION WORKPLAN MODIFICATION REQ BY AGENCY				
Actual Date of Event:		20081104				
Orig Sched Event Date:						
New Sched Event Date:						
Best Date:		20081104				
Groundwater Release Indicator:						
Soil Release Indicator:						
Air Release Indicator:		Yes				
Surface Waste Release Ind:						
Event Responsible Agency:		S				
Area Name:		AOC # 1A, TANK TRUCK STAGING AREA (NW CO				
Event Code:		CA600OT				
Corrective Action Event Descri:		STABILIZATION/INTERIM MEASURES DECISION-OTHER				
Actual Date of Event:		20111020				
Orig Sched Event Date:		20111119				
New Sched Event Date:						
Best Date:		20111020				
Groundwater Release Indicator:						
Soil Release Indicator:						
Air Release Indicator:						
Surface Waste Release Ind:						
Event Responsible Agency:		S				
Area Name:		SWMU # 08, FORMER WASH RACK				
Event Code:		CA340				
Corrective Action Event Descri:		CMS REPORT RECEIVED				
Actual Date of Event:		20160408				
Orig Sched Event Date:						
New Sched Event Date:						
Best Date:		20160408				

Map Key	Number of Records	Direction	Distance (mi/ft)	Elev/Diff (ft)	Site	DB
---------	-------------------	-----------	------------------	----------------	------	----

Groundwater Release Indicator:
 Soil Release Indicator:
 Air Release Indicator:
 Surface Waste Release Ind:
 Event Responsible Agency: S

Area Name: FORMER WASH RACK - SWMU # 8
 Event Code: CA150
 Corrective Action Event Descri: INVESTIGATION WORKPLAN APPROVED
 Actual Date of Event: 20040915
 Orig Sched Event Date:
 New Sched Event Date:
 Best Date: 20040915
 Groundwater Release Indicator: Yes
 Soil Release Indicator: Yes
 Air Release Indicator:
 Surface Waste Release Ind: Yes
 Event Responsible Agency: S

Area Name: AOC # 1A, TANK TRUCK STAGING AREA (NW CO
 Event Code: CA600OT
 Corrective Action Event Descri: STABILIZATION/INTERIM MEASURES DECISION-OTHER
 Actual Date of Event: 20090928
 Orig Sched Event Date:
 New Sched Event Date:
 Best Date: 20090928
 Groundwater Release Indicator:
 Soil Release Indicator:
 Air Release Indicator:
 Surface Waste Release Ind:
 Event Responsible Agency: S

Area Name: ENTIRE FACILITY
 Event Code: CA380
 Corrective Action Event Descri: DATE FOR PUBLIC NOTICE ON PROPOSED REMEDY
 Actual Date of Event: 20130814
 Orig Sched Event Date: 20130819
 New Sched Event Date:
 Best Date: 20130814
 Groundwater Release Indicator:
 Soil Release Indicator:
 Air Release Indicator:
 Surface Waste Release Ind:
 Event Responsible Agency: S

Area Name: SWMU # 08, FORMER WASH RACK
 Event Code: CA650OT
 Corrective Action Event Descri: STABILIZATION CONSTRUCTION COMPLETED - OTHER
 Actual Date of Event: 20200731
 Orig Sched Event Date: 20200805
 New Sched Event Date:
 Best Date: 20200731
 Groundwater Release Indicator:
 Soil Release Indicator:
 Air Release Indicator:
 Surface Waste Release Ind:
 Event Responsible Agency: S

Violation/Evaluation Summary

Note: VIOLATION or UNDETERMINED: There are VIOLATION or UNDETERMINED details or records associated with this facility (EPA ID) in the Compliance Monitoring and Enforcement table dated May, 2020.

Violation Details

Citation: FR - 262.40-43.D
Violation Short Description: Generators - General

Map Key	Number of Records	Direction	Distance (mi/ft)	Elev/Diff (ft)	Site	DB
----------------	--------------------------	------------------	-------------------------	-----------------------	-------------	-----------

Violation Type: 262.A
Violation Determined Date: 19930804
Scheduled Compliance Date: 19930819
Return to Compliance: Observed
Actual Return to Compl: 19930816
Violation Responsible Agency: State

Enforcement Details

Enforcement Type: 120
Enforcement Type Description: WRITTEN INFORMAL
Enforcement Action Date: 19930804
Enf Disposition Status:
Disposition Status Date:
Enforcement Lead Agency: State
Proposed Penalty Amount:
Final Amount:
Paid Amount:

Violation Details

Citation: FR - 262.50-60
Violation Short Description: Generators - General
Violation Type: 262.A
Violation Determined Date: 19930804
Scheduled Compliance Date: 19930819
Return to Compliance: Observed
Actual Return to Compl: 19930816
Violation Responsible Agency: State

Enforcement Details

Enforcement Type: 120
Enforcement Type Description: WRITTEN INFORMAL
Enforcement Action Date: 19930804
Enf Disposition Status:
Disposition Status Date:
Enforcement Lead Agency: State
Proposed Penalty Amount:
Final Amount:
Paid Amount:

Violation Details

Citation: F - 262.10-12.A
Violation Short Description: Generators - General
Violation Type: 262.A
Violation Determined Date: 19841009
Scheduled Compliance Date: 19841109
Return to Compliance: Observed
Actual Return to Compl: 19841116
Violation Responsible Agency: State

Enforcement Details

Enforcement Type: 120
Enforcement Type Description: WRITTEN INFORMAL
Enforcement Action Date: 19841009
Enf Disposition Status:
Disposition Status Date:
Enforcement Lead Agency: State
Proposed Penalty Amount:
Final Amount:

Map Key	Number of Records	Direction	Distance (mi/ft)	Elev/Diff (ft)	Site	DB
---------	-------------------	-----------	------------------	----------------	------	----

Paid Amount:

Evaluation Details

Evaluation Start Date:	19930720
Evaluation Type Description:	FINANCIAL RECORD REVIEW
Violation Short Description:	
Return to Compliance Date:	
Evaluation Agency:	State
Evaluation Start Date:	19930621
Evaluation Type Description:	COMPLIANCE EVALUATION INSPECTION ON-SITE
Violation Short Description:	Generators - General
Return to Compliance Date:	19930816
Evaluation Agency:	State
Evaluation Start Date:	19850408
Evaluation Type Description:	COMPLIANCE EVALUATION INSPECTION ON-SITE
Violation Short Description:	
Return to Compliance Date:	
Evaluation Agency:	State
Evaluation Start Date:	19850408
Evaluation Type Description:	FINANCIAL RECORD REVIEW
Violation Short Description:	
Return to Compliance Date:	
Evaluation Agency:	State
Evaluation Start Date:	19841009
Evaluation Type Description:	COMPLIANCE EVALUATION INSPECTION ON-SITE
Violation Short Description:	
Return to Compliance Date:	
Evaluation Agency:	State
Evaluation Start Date:	19841009
Evaluation Type Description:	NON-FINANCIAL RECORD REVIEW
Violation Short Description:	Generators - General
Return to Compliance Date:	19841116
Evaluation Agency:	State

Handler Summary

Importer Activity:	No
Mixed Waste Generator:	No
Transporter Activity:	No
Transfer Facility:	No
Onsite Burner:	No
Smelting, Melting and Refining:	No
Underground Injection Control:	No
Commercial TSD:	No
Used Oil Transporter:	No
Used Oil Transfer Facility:	No
Used Oil Processor:	No
Used Oil Refiner:	No
Used Oil Burner:	No
Used Oil Market Burner:	No
Used Oil Spec Marketer:	No

Hazardous Waste Handler Details

Sequence No:	1
Receive Date:	19900406
Handler Name:	CHEMICAL TRANSPORTATION
Federal Waste Generator Code:	1
Generator Code Description:	Large Quantity Generator

Source Type: Annual/Biennial Report

Hazardous Waste Handler Details

Sequence No: 1
 Receive Date: 19920217
 Handler Name: CHEMICAL RAINBOW TANK LINES
 Federal Waste Generator Code: 1
 Generator Code Description: Large Quantity Generator
 Source Type: Notification

Hazardous Waste Handler Details

Sequence No: 2
 Receive Date: 19920218
 Handler Name: CHEMICAL RAINBOW TRANSPORT TANK CLEANERS
 Federal Waste Generator Code: 1
 Generator Code Description: Large Quantity Generator
 Source Type: Annual/Biennial Report

Hazardous Waste Handler Details

Sequence No: 3
 Receive Date: 19940207
 Handler Name: CHEMICAL RAINBOW TANK LINES
 Federal Waste Generator Code: 1
 Generator Code Description: Large Quantity Generator
 Source Type: Annual/Biennial Report

Hazardous Waste Handler Details

Sequence No: 2
 Receive Date: 19960901
 Handler Name: CHEMICAL RAINBOW TANK LINES
 Federal Waste Generator Code: 2
 Generator Code Description: Small Quantity Generator
 Source Type: Implementer

Owner/Operator Details

Owner/Operator Ind:	Current Operator	Street No:	
Type:	Private	Street 1:	21119 WILMINGTON AVE
Name:	C DONALD ALBIN	Street 2:	
Date Became Current:		City:	CITY NOT REPORTED
Date Ended Current:		State:	CA
Phone:	213-775-2625	Country:	
Source Type:	Implementer	Zip Code:	99999

Owner/Operator Ind:	Current Owner	Street No:	
Type:	Private	Street 1:	21119 WILMINGTON AVE
Name:	C DONALD ALBIN	Street 2:	
Date Became Current:		City:	LONG BEACH
Date Ended Current:		State:	CA
Phone:	310-835-0151	Country:	
Source Type:	Notification	Zip Code:	90810

Historical Handler Details

Receive Dt: 19940207
 Generator Code Description: Large Quantity Generator
 Handler Name: CHEMICAL RAINBOW TANK LINES

Map Key	Number of Records	Direction	Distance (mi/ft)	Elev/Diff (ft)	Site	DB
Receive Dt:		19920218				
Generator Code Description:		Large Quantity Generator				
Handler Name:		CHEMICAL RAINBOW TRANSPORT TANK CLEANERS				
Receive Dt:		19920217				
Generator Code Description:		Large Quantity Generator				
Handler Name:		CHEMICAL RAINBOW TANK LINES				
Receive Dt:		19900406				
Generator Code Description:		Large Quantity Generator				
Handler Name:		CHEMICAL TRANSPORTATION				

75 2 of 4 **ENE** **0.94 / 4,971.79** **27.53 / 10** **RAINBOW INC**
21119 WILMINGTON AVE **ENVIROSTOR**
LONG BEACH CA 908100000

Estor/EPA ID:	CAD009774118	Assembly District:	64
Site Code:	400398, 400398	Senate District:	35
Nat Priority List:		Permit Renewal Lead:	
APN:		Public Partici Spclst:	
Census Tract:		Project Manager:	
Site Type:	CLOSED	County:	LOS ANGELES
Address Description:	21119 WILMINGTON AVE	Latitude:	33.837458
Office:		Longitude:	-118.238385
Special Program:		Acres:	
Funding:		Supervisor:	
Cleanup Status:			
Cleanup Oversight Agencies:			
School District:			
Past Use that Caused Contam:			
Potential Media Affected:			
Potential Contamin of Concern:			

Site History:

INTRODUCTION

Rainbow LLC (Rainbow) occupies a 10 acre parcel zoned for light industrial uses. The site is used for the following purposes; tanker truck cleaning under the name "Rainbow Transport Tank Cleaners", truck and trailer parking, containerization, vehicle staging and vehicle maintenance.

PERMITTING

Permitting - Historical
The tanker truck business has operated at the site since the 1960's, formerly under the name "Chemical Rainbow Tank Cleaners". Rainbow applied for RCRA Interim Status on November 18, 1980 and was granted RCRA Interim Status on December 23, 1981. Rainbow subsequently applied for and was granted Standardized Permit Interim Status on June 1, 1993. After receipt of Standardized Permit Interim Status, discussions occurred between Rainbow and DTSC regarding the appropriate regulatory status of site operations. In a letter dated July 14, 1994, DTSC determined that the hazardous waste generated from cleaning of trucks that contained hazardous materials was generated on-site. Given that Rainbow had ceased cleaning trucks that contained hazardous waste, and only generated waste on-site, they were eligible for conversion to the tiered permitting program under the Permit-by-rule tier. In a letter dated May 26, 1995, DTSC authorized delayed "limited" closure of the facility until the facility closes or terminates use of the hazardous waste management units for on-site hazardous waste treatment under Permit-by-rule.

CORRECTIVE ACTION

For information regarding the on-going investigation and cleanup of the Rainbow site please refer to the separate EnviroStor page for corrective action.

Status: CLOSED
A2 Program Type: HAZ WASTE - Standardized
CalEnviroScreen Score: 91-95%
Summary Link: http://www.envirostor.dtsc.ca.gov/public/hwmp_profile_report?global_id=CAD009774118

Permit Units - Completed Activities

Unit: NO PERMIT ACTIVITIES HAVE BEEN COMPLETED FOR THIS SITE
Event Description:
Date:
Doc Link:

Map Key	Number of Records	Direction	Distance (mi/ft)	Elev/Diff (ft)	Site	DB
---------	-------------------	-----------	------------------	----------------	------	----

Units Undergoing Closure

Unit: STTANKTRT1
Event Description: CLOSURE ADMINISTRATIVE - ISSUE CLOSURE VERIFICATION
Date: 5/26/1995
Doc Link:

75	3 of 4	ENE	0.94 / 4,971.79	27.53 / 10	RAINBOW LLC 21119 WILMINGTON AVE CARSON CA 908100000	ENVIROSTOR
--------------------	--------	-----	--------------------	---------------	--	------------

Estor/EPA ID: 80001649	Assembly District: 64
Site Code: 400398	Senate District: 35
Nat Priority List: NO	Permit Renewal Lead:
APN: 7326-006-002, 7326-006-006, 7326-006-007, 7326-006-008, 7326-006-009, 7326-006-010, 7326006002, 7326006006, 7326006007, 7326006008, 7326006009, 7326006010	Public Partici Spclst:
Census Tract: 6037543306	Project Manager: TAMARA ZIELINSKI
Site Type: CORRECTIVE ACTION	County: LOS ANGELES
Address Description: 21119 WILMINGTON AVE	Latitude: 33.837458
Office: CLEANUP CYPRESS	Longitude: -118.238385
Special Program:	Acres: 10 ACRES
Funding:	Supervisor: AJIT VAIDYA
Cleanup Status: ACTIVE AS OF 1/1/2008	
Cleanup Oversight Agencies: DTSC - SITE CLEANUP PROGRAM	
School District:	
Past Use that Caused Contam: AGRICULTURAL - ROW CROPS, FUEL - VEHICLE STORAGE/ REFUELING, HAZARDOUS MATERIAL - TRANSFER STATION, HAZARDOUS WASTE STORAGE - TANKS/CONTAINERS, HAZARDOUS WASTE TREATMENT, LAND DISPOSAL / FILL, MACHINE SHOP, MAINTENANCE / CLEANING, UNDERGROUND STORAGE TANKS, UNKNOWN, VEHICLE MAINTENANCE, WASTE - INDUSTRIAL TREATMENT FACILITY	
Potential Media Affected: OTHER GROUNDWATER AFFECTED (USES OTHER THAN DRINKING WATER), SOIL, SOIL VAPOR	
Potential Contamin of Concern:	

PETROLEUM, TOXAPHENE, VOLATILE ORGANICS (8260B VOCS)

Site History:

INTRODUCTION

Rainbow LLC (Rainbow) occupies a 10 acre parcel zoned for light industrial uses. The site is used for the following purposes; tanker truck cleaning under the name "Rainbow Transport Tank Cleaners", truck and trailer parking, containerization, vehicle staging and vehicle maintenance.

PERMITTING

Permitting - Historical

The tanker truck business has operated at the site since the 1960's, formerly under the name "Chemical Rainbow Tank Cleaners". In the 1980's Rainbow applied for and was granted Interim Status authority to act as a hazardous waste facility. Rainbow initially intended to apply for a Standardized Permit to treat waste water generated during cleaning of hazardous waste transportation vehicles. However, after considering all options Rainbow elected to limit operations to cleaning hazardous material transportation vehicles and applied for authorization under the Permit by Rule tier to operate a limited waste water treatment plant at the site.

Permitting - Current

Rainbow treats waste water generated during tanker truck cleaning under the authority of a Permit by Rule issued by the Los Angeles County Fire Department Hazardous Material Division, a CUPA agency to the Department of Toxic Substances Control (DTSC).

CORRECTIVE ACTION

Corrective Action – Phase I Environmental Assessment

In early 2004, an Environmental Assessment Preliminary Site Characterization (EAPSC) was prepared by Rainbow. The EAPSC identified a total of eleven (11) solid waste management units (SWMU) and two (2) areas of concern (AOCs) at the site as follows:

- SWMU # 1 – Northern Waste and Chemical Storage Area
- SWMU # 2 – Former UST K and Containment Area
- SWMU # 3 – Current Wash Rack
- SWMU # 4 – Former Waste Oil UST Q

Map Key	Number of Records	Direction	Distance (mi/ft)	Elev/Diff (ft)	Site	DB
----------------	--------------------------	------------------	-------------------------	-----------------------	-------------	-----------

SWMU # 5 – Organic Waste Water Treatment Area
 SWMU # 6 – Waste and Auto Repair/Storage Area
 SWMU # 7 – Former Fuel UST R Area
 SWMU # 8 – Former (Old) Wash Rack
 SWMU # 9 – Pump Station Sumps
 SWMU # 10 – Former Truck Maintenance/Repair Facility
 SWMU # 11 – Tank K Over Excavation Stockpile Berm

AOC # 1 – Tank Truck Staging Area (NW Corner of Site)
 AOC # 2 – Former Agricultural Roadways Used by Farmer

Corrective Action - Investigation

On December 28, 2004, DTSC and Rainbow entered into a Corrective Action Consent Agreement (Consent Agreement) [Docket HWCA: P1-04/05-005] for the investigation of SWMUs and AOCs at the Site. Based on a review of existing site characterization data, DTSC concluded that additional investigation was warranted at SWMUs 2, 3, 8, 10 & 11, and AOC 2.

Rainbow has implemented several work plans at the site since the Consent Agreement was signed in a bid to fully characterize the site. In 2005, Rainbow began planning an accelerated investigation and cleanup program to possibly allow for future residential development at the site. DTSC is not currently aware of any plans to redevelop the site for residential use.

On September 28, 2009, DTSC approved an Interim Measures Work Plan for a small soil vapor extraction (SVE) system in the north west corner of the site. The SVE system operated from October 2009 to October 2010 and a rebound study was performed.

DTSC approved the RCRA Facility Investigation (RFI) report on May 12, 2010. The RFI report supports the need for a Corrective Measures Study (CMS) at all SWMUs and AOCs but SWMUs # 4, 7, 8 and 11. Rainbow prepared an RFI Summary Fact Sheet that was mailed to the community in June 2010.

On January 11, 2011, DTSC approved the CMS work plan. The CMS work plan outlines the remedies that will be evaluated for the site. The CMS work plan included a proposal to evaluate Ozone Sparging as a groundwater cleanup technology using a pilot study. The Ozone Sparging pilot study was completed at the Old Wash Rack in late 2012. A full scale Ozone Sparging proposal for the Old Wash Rack was prepared dated July 26, 2013. The Ozone Sparging work plan was released for public comment from August 14, 2013 to September 13, 2013. DTSC approved the Ozone Sparging work plan on October 14, 2013.

The soil vapor rebound study completed in the north west corner of the site found that contamination remains and it was decided that the SVE system should be restarted. Rainbow applied for and obtained a permit to operate the SVE system from the South Coast Air Quality Management District. The SVE system was restarted on August 26, 2013.

Construction of the Ozone Sparging system at the Old Wash Rack was completed in February 2014 and startup occurred on March 12, 2014.

On July 10, 2015, DTSC conditionally approved a work plan for soil vapor sampling at Del Amo Elementary School. The work plan was implemented shortly thereafter.

The SVE system in the north west corner of the site was shut down in January 2015 and Rainbow is performing rebound monitoring.

The Ozone Sparging system at the Old Wash Rack continues to operate. The SVE system at the north west corner of the site is currently off and Rainbow is performing rebound monitoring. In addition, Rainbow continues to perform semi-annual groundwater monitoring. The final CMS Report for the site excluding the Old Wash Rack was submitted dated December 23, 2015, and was deemed technically complete by DTSC on April 5, 2016

Corrective Action - Current Status

Rainbow is currently negotiating with the owner of the property located at 21111 Wilmington Ave regarding cleanup of contamination that has crossed the site bounds. Once the negotiations are complete, an addendum to the CMS Report addressing the Old Wash Rack will be prepared.

Corrective Action – Planned Activities

Public notice of the remedy for the entire site is expected in the second half of 2016.

Last Updated 06/13/2016

Status: ACTIVE
A2 Program Type: CORRECTIVE ACTION
CalEnviroScreen Score: 91-95%
Summary Link: http://www.envirostor.dtsc.ca.gov/public/profile_report?global_id=80001649

Currently Scheduled Activities

Area Name: PROJECT WIDE
Area Link:
Sub Area:

<i>Map Key</i>	<i>Number of Records</i>	<i>Direction</i>	<i>Distance (mi/ft)</i>	<i>Elev/Diff (ft)</i>	<i>Site</i>	<i>DB</i>
<hr/>						
Sub Area Link:						
Document Type:		Remedy Selection and Statement of Basis				
Due Date:		5/18/2021				
Revised Date:						
Area Name:		Area Specific				
Area Link:		http://www.envirostor.dtsc.ca.gov/public/profile_report?global_id=80001649&ou_id=1970540&hideside=True&printerfriendly=True				
Sub Area:		SWMU # 08, Former Wash Rack				
Sub Area Link:						
Document Type:		Interim Measures Implementation Report				
Due Date:		9/26/2020				
Revised Date:						
<u>Completed Activities</u>						
Title:		WDR Monitorong Report January1, 2020 to March 31, 2020				
Title Link:						
Area Name:		Area Specific				
Area Link:		http://www.envirostor.dtsc.ca.gov/public/profile_report?global_id=80001649&ou_id=1970540&hideside=True&printerfriendly=True				
Sub Area:		SWMU # 08, Former Wash Rack				
Sub Area Link:		http://www.envirostor.dtsc.ca.gov/public/profile_report?global_id=80001649&site_id=2008525				
Document Type:		Other Report				
Date Completed:		7/4/2020				
Comments:						
Title:		OWR OZONE SPARGING INTERIM MEASURES STATUS REPORT FROM JULY 1, 2019 to SEPTEMBER 30, 2019 RAINBOW TRANSPORT TANK CLEANERS				
Title Link:						
Area Name:		Area Specific				
Area Link:		http://www.envirostor.dtsc.ca.gov/public/profile_report?global_id=80001649&ou_id=1970540&hideside=True&printerfriendly=True				
Sub Area:		SWMU # 08, Former Wash Rack				
Sub Area Link:		http://www.envirostor.dtsc.ca.gov/public/profile_report?global_id=80001649&site_id=2008525				
Document Type:		Interim Measures Implementation Report				
Date Completed:		11/1/2019				
Comments:						
Title:		Quarterly Progress Report - Site Wide				
Title Link:		http://www.envirostor.dtsc.ca.gov/public/final_documents2?global_id=80001649&doc_id=60453409				
Area Name:		PROJECT WIDE				
Area Link:						
Sub Area:						
Sub Area Link:						
Document Type:		Other Report				
Date Completed:		10/24/2018				
Comments:						
Title:		WDR Monitoring Report				
Title Link:		http://www.envirostor.dtsc.ca.gov/public/final_documents2?global_id=80001649&doc_id=60453410				
Area Name:		Area Specific				
Area Link:		http://www.envirostor.dtsc.ca.gov/public/profile_report?global_id=80001649&ou_id=1970540&hideside=True&printerfriendly=True				
Sub Area:		SWMU # 08, Former Wash Rack				
Sub Area Link:		http://www.envirostor.dtsc.ca.gov/public/profile_report?global_id=80001649&site_id=2008525				
Document Type:		Other Report				
Date Completed:		4/16/2018				
Comments:						
Title:		Quarterly Progress Report - Site Wide				
Title Link:		http://www.envirostor.dtsc.ca.gov/public/final_documents2?global_id=80001649&doc_id=60411888				
Area Name:		PROJECT WIDE				
Area Link:						
Sub Area:						
Sub Area Link:						
Document Type:		Other Report				
Date Completed:		7/15/2016				

Map Key	Number of Records	Direction	Distance (mi/ft)	Elev/Diff (ft)	Site	DB
Comments:		Approved as submitted				
Title:		Rainbow PZ-2B Abandon Letter				
Title Link:		http://www.envirostor.dtsc.ca.gov/public/final_documents2?global_id=80001649&doc_id=60409349				
Area Name:		PROJECT WIDE				
Area Link:						
Sub Area:						
Sub Area Link:						
Document Type:		Technical Workplan				
Date Completed:		5/27/2016				
Comments:		Conditionally approved				
Title:		Rebound Monitoring Report - NW Corner				
Title Link:		http://www.envirostor.dtsc.ca.gov/public/final_documents2?global_id=80001649&doc_id=60393212				
Area Name:		Area Specific				
Area Link:		http://www.envirostor.dtsc.ca.gov/public/profile_report?global_id=80001649&ou_id=1970540&hideside=True&printerfriendly=True				
Sub Area:		AOC # 1A, Tank Truck Staging Area (NW Corner)				
Sub Area Link:		http://www.envirostor.dtsc.ca.gov/public/profile_report?global_id=80001649&site_id=2008524				
Document Type:		Other Report				
Date Completed:		6/12/2015				
Comments:		Accepted				
Title:		Semi-annual Groundwater Monitoring Report				
Title Link:		http://www.envirostor.dtsc.ca.gov/public/final_documents2?global_id=80001649&doc_id=60367568				
Area Name:		PROJECT WIDE				
Area Link:						
Sub Area:						
Sub Area Link:						
Document Type:		Monitoring Report				
Date Completed:		10/21/2014				
Comments:		Approved with comments				
Title:		Semi-annual Groundwater Monitoring Report				
Title Link:		http://www.envirostor.dtsc.ca.gov/public/final_documents2?global_id=80001649&doc_id=60327615				
Area Name:		PROJECT WIDE				
Area Link:						
Sub Area:						
Sub Area Link:						
Document Type:		Monitoring Report				
Date Completed:		9/10/2013				
Comments:		Acceptable as submitted				
Title:		Semi-annual Groundwater Monitoring Report				
Title Link:		http://www.envirostor.dtsc.ca.gov/public/final_documents2?global_id=80001649&doc_id=60308572				
Area Name:		PROJECT WIDE				
Area Link:						
Sub Area:						
Sub Area Link:						
Document Type:		Monitoring Report				
Date Completed:		2/12/2013				
Comments:		Accepted.				
Title:		WDR Monitoring Report				
Title Link:		http://www.envirostor.dtsc.ca.gov/public/final_documents2?global_id=80001649&doc_id=60314562				
Area Name:		Area Specific				
Area Link:		http://www.envirostor.dtsc.ca.gov/public/profile_report?global_id=80001649&ou_id=1970540&hideside=True&printerfriendly=True				
Sub Area:		SWMU # 08, Former Wash Rack				
Sub Area Link:		http://www.envirostor.dtsc.ca.gov/public/profile_report?global_id=80001649&site_id=2008525				
Document Type:		Other Report				
Date Completed:		1/15/2013				
Comments:		Report not subject to approval by DTSC				
Title:		May 2012 Semi-Annual Groundwater Monitoring Results				
Title Link:		http://www.envirostor.dtsc.ca.gov/public/final_documents2?global_id=80001649&doc_id=60304067				
Area Name:		PROJECT WIDE				
Area Link:						
Sub Area:						

<i>Map Key</i>	<i>Number of Records</i>	<i>Direction</i>	<i>Distance (mi/ft)</i>	<i>Elev/Diff (ft)</i>	<i>Site</i>	<i>DB</i>
<hr/>						
Sub Area Link:						
Document Type:		Monitoring Report				
Date Completed:		8/22/2012				
Comments:		Acceptable as submitted.				
Title:		RFI Data Transmittal				
Title Link:		http://www.envirostor.dtsc.ca.gov/public/final_documents2?global_id=80001649&doc_id=6023194				
Area Name:		Area Specific				
Area Link:		http://www.envirostor.dtsc.ca.gov/public/profile_report?global_id=80001649&ou_id=1970540&hideside=True&printerfriendly=True				
Sub Area:						
Sub Area Link:						
Document Type:		Technical Report				
Date Completed:		5/12/2009				
Comments:		This is considered a final document. Pending completion of the off-site investigation in the NW corner of Rainbow will prepare and submit the RFI report.				
Title:		Quarterly Interim Measures Progress Report - OWR				
Title Link:						
Area Name:		Area Specific				
Area Link:		http://www.envirostor.dtsc.ca.gov/public/profile_report?global_id=80001649&ou_id=1970540&hideside=True&printerfriendly=True				
Sub Area:		SWMU # 08, Former Wash Rack				
Sub Area Link:		http://www.envirostor.dtsc.ca.gov/public/profile_report?global_id=80001649&site_id=2008525				
Document Type:		Other Report				
Date Completed:		10/14/2016				
Comments:						
Title:		Quarterly Groundwater Monitoring Report				
Title Link:		http://www.envirostor.dtsc.ca.gov/public/final_documents2?global_id=80001649&doc_id=60404055				
Area Name:		PROJECT WIDE				
Area Link:						
Sub Area:						
Sub Area Link:						
Document Type:		Other Report				
Date Completed:		11/2/2015				
Comments:		Acceptable as submitted				
Title:		Quarterly Progress Report - Site Wide				
Title Link:		http://www.envirostor.dtsc.ca.gov/public/final_documents2?global_id=80001649&doc_id=60394159				
Area Name:		PROJECT WIDE				
Area Link:						
Sub Area:						
Sub Area Link:						
Document Type:		Other Report				
Date Completed:		10/30/2015				
Comments:		Acceptable as submitted				
Title:		Semi-annual Groundwater Monitoring Report				
Title Link:		http://www.envirostor.dtsc.ca.gov/public/final_documents2?global_id=80001649&doc_id=60394152				
Area Name:		PROJECT WIDE				
Area Link:						
Sub Area:						
Sub Area Link:						
Document Type:		Monitoring Report				
Date Completed:		9/30/2015				
Comments:		Approving with comments to be address in next report				
Title:		Quarterly Interim Measures Progress Report - OWR				
Title Link:		http://www.envirostor.dtsc.ca.gov/public/final_documents2?global_id=80001649&doc_id=60388862				
Area Name:		Area Specific				
Area Link:		http://www.envirostor.dtsc.ca.gov/public/profile_report?global_id=80001649&ou_id=1970540&hideside=True&printerfriendly=True				
Sub Area:		SWMU # 08, Former Wash Rack				
Sub Area Link:		http://www.envirostor.dtsc.ca.gov/public/profile_report?global_id=80001649&site_id=2008525				
Document Type:		Other Report				
Date Completed:		3/26/2015				
Comments:		Complete				

Map Key	Number of Records	Direction	Distance (mi/ft)	Elev/Diff (ft)	Site	DB
Title:					Quarterly Interim Measures Progress Report - NW Corner	
Title Link:					http://www.envirostor.dtsc.ca.gov/public/final_documents2?global_id=80001649&doc_id=60367557	
Area Name:					Area Specific	
Area Link:					http://www.envirostor.dtsc.ca.gov/public/profile_report?global_id=80001649&ou_id=1970540&hideside=True&printerfriendly=True	
Sub Area:					AOC # 1A, Tank Truck Staging Area (NW Corner)	
Sub Area Link:					http://www.envirostor.dtsc.ca.gov/public/profile_report?global_id=80001649&site_id=2008524	
Document Type:					Other Report	
Date Completed:					9/3/2014	
Comments:					Comments provided	
Title:					Quarterly Progress Report - Site Wide	
Title Link:					http://www.envirostor.dtsc.ca.gov/public/final_documents2?global_id=80001649&doc_id=60359188	
Area Name:					PROJECT WIDE	
Area Link:						
Sub Area:						
Sub Area Link:						
Document Type:					Other Report	
Date Completed:					8/11/2014	
Comments:					Approved with a comment	
Title:					Quarterly Progress Report	
Title Link:					http://www.envirostor.dtsc.ca.gov/public/final_documents2?global_id=80001649&doc_id=60348762	
Area Name:					Area Specific	
Area Link:					http://www.envirostor.dtsc.ca.gov/public/profile_report?global_id=80001649&ou_id=1970540&hideside=True&printerfriendly=True	
Sub Area:					AOC # 1A, Tank Truck Staging Area (NW Corner)	
Sub Area Link:					http://www.envirostor.dtsc.ca.gov/public/profile_report?global_id=80001649&site_id=2008524	
Document Type:					Other Report	
Date Completed:					2/11/2014	
Comments:					Responses acceptable.	
Title:					Public Notice - OWR Ozone Interim Measure	
Title Link:					http://www.envirostor.dtsc.ca.gov/public/final_documents2?global_id=80001649&doc_id=60332868	
Area Name:					PROJECT WIDE	
Area Link:						
Sub Area:						
Sub Area Link:						
Document Type:					Public Notice	
Date Completed:					8/14/2013	
Comments:					Published in the Daily Breeze Newspaper	
Title:					RFI Report Addendum and Well Decommissioning Work Plan	
Title Link:					http://www.envirostor.dtsc.ca.gov/public/final_documents2?global_id=80001649&doc_id=60285689	
Area Name:					Entire Facility - MULTIPLE SITES	
Area Link:					http://www.envirostor.dtsc.ca.gov/public/multiple_sites?global_id=80001649&ou_id=3000785#ou	
Sub Area:						
Sub Area Link:						
Document Type:					Technical Workplan	
Date Completed:					2/21/2012	
Comments:					Well decommissioning to be completed by 3/30/2012.	
Title:					Data Transmittal Interim Measure at AOC-1A: Northwest Area	
Title Link:					http://www.envirostor.dtsc.ca.gov/public/final_documents2?global_id=80001649&doc_id=60280167	
Area Name:					PROJECT WIDE	
Area Link:						
Sub Area:						
Sub Area Link:						
Document Type:					Other Report	
Date Completed:					9/21/2011	
Comments:					Acceptable as submitted	
Title:					Groundwater Report	
Title Link:					http://www.envirostor.dtsc.ca.gov/public/final_documents2?global_id=80001649&doc_id=60263102	
Area Name:					PROJECT WIDE	
Area Link:						
Sub Area:						
Sub Area Link:						
Document Type:					Other Report	

Map Key	Number of Records	Direction	Distance (mi/ft)	Elev/Diff (ft)	Site	DB
Date Completed:		3/22/2011				
Comments:						
Title:		Corrective Measures Study Report Addendum				
Title Link:		http://www.envirostor.dtsc.ca.gov/public/final_documents2?global_id=80001649&doc_id=60407954				
Area Name:		Area Specific				
Area Link:		http://www.envirostor.dtsc.ca.gov/public/profile_report?global_id=80001649&ou_id=1970540&hideside=True&printerfriendly=True				
Sub Area:		SWMU # 08, Former Wash Rack				
Sub Area Link:		http://www.envirostor.dtsc.ca.gov/public/profile_report?global_id=80001649&site_id=2008525				
Document Type:		Corrective Measures Study Report				
Date Completed:		1/24/2020				
Comments:						
Title:		WDR Monitorong Report July 1, 2019 to September 30, 2019				
Title Link:						
Area Name:		Area Specific				
Area Link:		http://www.envirostor.dtsc.ca.gov/public/profile_report?global_id=80001649&ou_id=1970540&hideside=True&printerfriendly=True				
Sub Area:		SWMU # 08, Former Wash Rack				
Sub Area Link:		http://www.envirostor.dtsc.ca.gov/public/profile_report?global_id=80001649&site_id=2008525				
Document Type:		Other Report				
Date Completed:		10/16/2019				
Comments:						
Title:		WDR Monitoring Report				
Title Link:		http://www.envirostor.dtsc.ca.gov/public/final_documents2?global_id=80001649&doc_id=60453398				
Area Name:		Area Specific				
Area Link:		http://www.envirostor.dtsc.ca.gov/public/profile_report?global_id=80001649&ou_id=1970540&hideside=True&printerfriendly=True				
Sub Area:		SWMU # 08, Former Wash Rack				
Sub Area Link:		http://www.envirostor.dtsc.ca.gov/public/profile_report?global_id=80001649&site_id=2008525				
Document Type:		Other Report				
Date Completed:		7/12/2018				
Comments:						
Title:		Del Amo Elementary Soil Vapor Sampling Work Plan				
Title Link:		http://www.envirostor.dtsc.ca.gov/public/final_documents2?global_id=80001649&doc_id=60394843				
Area Name:		Area Specific				
Area Link:		http://www.envirostor.dtsc.ca.gov/public/profile_report?global_id=80001649&ou_id=1970540&hideside=True&printerfriendly=True				
Sub Area:		AOC # 1B, Tank Truck Staging Area (Del Amo Elementary Boundary)				
Sub Area Link:		http://www.envirostor.dtsc.ca.gov/public/profile_report?global_id=80001649&site_id=2010164				
Document Type:		Technical Workplan				
Date Completed:		7/10/2015				
Comments:		Conditionally approved				
Title:		Semi-annual Groundwater Monitoring Report				
Title Link:		http://www.envirostor.dtsc.ca.gov/public/final_documents2?global_id=80001649&doc_id=60367570				
Area Name:		PROJECT WIDE				
Area Link:						
Sub Area:						
Sub Area Link:						
Document Type:		Monitoring Report				
Date Completed:		5/7/2015				
Comments:		Accepted.				
Title:		Rebound Monitoring Report - NW Corner				
Title Link:		http://www.envirostor.dtsc.ca.gov/public/final_documents2?global_id=80001649&doc_id=60389683				
Area Name:		Area Specific				
Area Link:		http://www.envirostor.dtsc.ca.gov/public/profile_report?global_id=80001649&ou_id=1970540&hideside=True&printerfriendly=True				
Sub Area:		AOC # 1A, Tank Truck Staging Area (NW Corner)				
Sub Area Link:		http://www.envirostor.dtsc.ca.gov/public/profile_report?global_id=80001649&site_id=2008524				
Document Type:		Other Report				
Date Completed:		3/26/2015				
Comments:		Approved with comments.				
Title:		Quarterly Progress Report - Site Wide				

Map Key	Number of Records	Direction	Distance (mi/ft)	Elev/Diff (ft)	Site	DB
Title Link:					http://www.envirostor.dtsc.ca.gov/public/final_documents2?global_id=80001649&doc_id=60364292	
Area Name:					PROJECT WIDE	
Area Link:						
Sub Area:						
Sub Area Link:						
Document Type:					Other Report	
Date Completed:					2/3/2015	
Comments:					Accepted	
Title:					Quarterly Interim Measures Progress Report - NW Corner	
Title Link:					http://www.envirostor.dtsc.ca.gov/public/final_documents2?global_id=80001649&doc_id=60367565	
Area Name:					Area Specific	
Area Link:					http://www.envirostor.dtsc.ca.gov/public/profile_report?global_id=80001649&ou_id=1970540&hideside=True&printerfriendly=True	
Sub Area:					AOC # 1A, Tank Truck Staging Area (NW Corner)	
Sub Area Link:					http://www.envirostor.dtsc.ca.gov/public/profile_report?global_id=80001649&site_id=2008524	
Document Type:					Other Report	
Date Completed:					12/18/2014	
Comments:					Comments provided verbally during conference call	
Title:					Financial Assurance Agreement	
Title Link:					http://www.envirostor.dtsc.ca.gov/public/final_documents2?global_id=80001649&doc_id=60337705	
Area Name:					Area Specific	
Area Link:					http://www.envirostor.dtsc.ca.gov/public/profile_report?global_id=80001649&ou_id=1970540&hideside=True&printerfriendly=True	
Sub Area:					SWMU # 08, Former Wash Rack	
Sub Area Link:					http://www.envirostor.dtsc.ca.gov/public/profile_report?global_id=80001649&site_id=2008525	
Document Type:					Financial Assurance Documentation	
Date Completed:					10/24/2013	
Comments:					Completed	
Title:					Interim Measure Work Notice	
Title Link:					http://www.envirostor.dtsc.ca.gov/public/final_documents2?global_id=80001649&doc_id=60319101	
Area Name:					Area Specific	
Area Link:					http://www.envirostor.dtsc.ca.gov/public/profile_report?global_id=80001649&ou_id=1970540&hideside=True&printerfriendly=True	
Sub Area:					AOC # 1A, Tank Truck Staging Area (NW Corner)	
Sub Area Link:					http://www.envirostor.dtsc.ca.gov/public/profile_report?global_id=80001649&site_id=2008524	
Document Type:					Work Notice	
Date Completed:					4/12/2013	
Comments:					Del Amo Mailing by ENVIRON. Community mailing by DTSC.	
Title:					Quarterly Progress Report - Site Wide	
Title Link:					http://www.envirostor.dtsc.ca.gov/public/final_documents2?global_id=80001649&doc_id=60412155	
Area Name:					PROJECT WIDE	
Area Link:						
Sub Area:						
Sub Area Link:						
Document Type:					Other Report	
Date Completed:					10/24/2018	
Comments:						
Title:					Quarterly Progress Report - Site Wide	
Title Link:						
Area Name:					PROJECT WIDE	
Area Link:						
Sub Area:						
Sub Area Link:						
Document Type:					Other Report	
Date Completed:					10/31/2016	
Comments:					Acceptable as submitted	
Title:					CEQA - Notice of Exemption	
Title Link:					http://www.envirostor.dtsc.ca.gov/public/final_documents2?global_id=80001649&enforcement_id=60300271	
Area Name:					Area Specific	
Area Link:					http://www.envirostor.dtsc.ca.gov/public/profile_report?global_id=80001649&ou_id=1970540&hideside=True&printerfriendly=True	
Sub Area:					AOC # 1A, Tank Truck Staging Area (NW Corner)	
Sub Area Link:					http://www.envirostor.dtsc.ca.gov/public/profile_report?global_id=80001649&site_id=2008524	

Map Key	Number of Records	Direction	Distance (mi/ft)	Elev/Diff (ft)	Site	DB
Document Type:		CEQA - Notice of Exemption				
Date Completed:		7/10/2012				
Comments:		Approved				
Title:		Interim Measures Work Plan Addendum - AOC 1A NW Area				
Title Link:		http://www.envirostor.dtsc.ca.gov/public/final_documents2?global_id=80001649&doc_id=60279843				
Area Name:		Area Specific				
Area Link:		http://www.envirostor.dtsc.ca.gov/public/profile_report?global_id=80001649&ou_id=1970540&hideside=True&printerfriendly=True				
Sub Area:		AOC # 1A, Tank Truck Staging Area (NW Corner)				
Sub Area Link:		http://www.envirostor.dtsc.ca.gov/public/profile_report?global_id=80001649&site_id=2008524				
Document Type:		Interim Measures Workplan				
Date Completed:		10/20/2011				
Comments:		.				
Title:		OWR Data Transmittal				
Title Link:		http://www.envirostor.dtsc.ca.gov/public/final_documents2?global_id=80001649&doc_id=60268639				
Area Name:		Area Specific				
Area Link:		http://www.envirostor.dtsc.ca.gov/public/profile_report?global_id=80001649&ou_id=1970540&hideside=True&printerfriendly=True				
Sub Area:		SWMU # 08, Former Wash Rack				
Sub Area Link:		http://www.envirostor.dtsc.ca.gov/public/profile_report?global_id=80001649&site_id=2008525				
Document Type:		Other Report				
Date Completed:		8/23/2011				
Comments:		Closed activity.				
Title:		OWR Investigation Work Plan				
Title Link:		http://www.envirostor.dtsc.ca.gov/public/final_documents2?global_id=80001649&doc_id=60260442				
Area Name:		Area Specific				
Area Link:		http://www.envirostor.dtsc.ca.gov/public/profile_report?global_id=80001649&ou_id=1970540&hideside=True&printerfriendly=True				
Sub Area:		SWMU # 08, Former Wash Rack				
Sub Area Link:		http://www.envirostor.dtsc.ca.gov/public/profile_report?global_id=80001649&site_id=2008525				
Document Type:		RFI Workplan Addendum				
Date Completed:		5/5/2011				
Comments:		Approved with additional recommendations.				
Title:		CEQA Notice of Exemption				
Title Link:		http://www.envirostor.dtsc.ca.gov/public/final_documents2?global_id=80001649&enforcement_id=6017310				
Area Name:		Area Specific				
Area Link:		http://www.envirostor.dtsc.ca.gov/public/profile_report?global_id=80001649&ou_id=1970540&hideside=True&printerfriendly=True				
Sub Area:		AOC # 1A, Tank Truck Staging Area (NW Corner)				
Sub Area Link:		http://www.envirostor.dtsc.ca.gov/public/profile_report?global_id=80001649&site_id=2008524				
Document Type:		CEQA - Notice of Exemption				
Date Completed:		10/5/2009				
Comments:						
Title:		Quarterly Interim Measures Progress Report - OWR				
Title Link:		http://www.envirostor.dtsc.ca.gov/public/final_documents2?global_id=80001649&doc_id=60394154				
Area Name:		Area Specific				
Area Link:		http://www.envirostor.dtsc.ca.gov/public/profile_report?global_id=80001649&ou_id=1970540&hideside=True&printerfriendly=True				
Sub Area:		SWMU # 08, Former Wash Rack				
Sub Area Link:		http://www.envirostor.dtsc.ca.gov/public/profile_report?global_id=80001649&site_id=2008525				
Document Type:		Other Report				
Date Completed:		9/30/2015				
Comments:		Approved				
Title:		Del Amo Elementary Soil Vapor Sampling Data Transmittal				
Title Link:		http://www.envirostor.dtsc.ca.gov/public/final_documents2?global_id=80001649&doc_id=60396413				
Area Name:		Area Specific				
Area Link:		http://www.envirostor.dtsc.ca.gov/public/profile_report?global_id=80001649&ou_id=1970540&hideside=True&printerfriendly=True				
Sub Area:		AOC # 1B, Tank Truck Staging Area (Del Amo Elementary Boundary)				
Sub Area Link:		http://www.envirostor.dtsc.ca.gov/public/profile_report?global_id=80001649&site_id=2010164				
Document Type:		Other Report				
Date Completed:		8/3/2015				
Comments:		Second sampling event not necessary				

<i>Map Key</i>	<i>Number of Records</i>	<i>Direction</i>	<i>Distance (mi/ft)</i>	<i>Elev/Diff (ft)</i>	<i>Site</i>	<i>DB</i>
Title:					Work Notice for Soil Vapor Sampling at Del Amo Elementary	
Title Link:					http://www.envirostor.dtsc.ca.gov/public/final_documents2?global_id=80001649&doc_id=60395072	
Area Name:					Area Specific	
Area Link:					http://www.envirostor.dtsc.ca.gov/public/profile_report?global_id=80001649&ou_id=1970540&hideside=True&printerfriendly=True	
Sub Area:					AOC # 1B, Tank Truck Staging Area (Del Amo Elementary Boundary)	
Sub Area Link:					http://www.envirostor.dtsc.ca.gov/public/profile_report?global_id=80001649&site_id=2010164	
Document Type:					Work Notice	
Date Completed:					7/16/2015	
Comments:					Completed	
Title:					Quarterly Interim Measures Progress Report - OWR	
Title Link:					http://www.envirostor.dtsc.ca.gov/public/final_documents2?global_id=80001649&doc_id=60392131	
Area Name:					Area Specific	
Area Link:					http://www.envirostor.dtsc.ca.gov/public/profile_report?global_id=80001649&ou_id=1970540&hideside=True&printerfriendly=True	
Sub Area:					SWMU # 08, Former Wash Rack	
Sub Area Link:					http://www.envirostor.dtsc.ca.gov/public/profile_report?global_id=80001649&site_id=2008525	
Document Type:					Other Report	
Date Completed:					5/1/2015	
Comments:					.	
Title:					Quarterly Progress Report - Site Wide	
Title Link:					http://www.envirostor.dtsc.ca.gov/public/final_documents2?global_id=80001649&doc_id=60364294	
Area Name:					PROJECT WIDE	
Area Link:						
Sub Area:						
Sub Area Link:						
Document Type:					Other Report	
Date Completed:					4/30/2015	
Comments:					Acceptable as submitted	
Title:					Semi-annual Groundwater Monitoring Report	
Title Link:					http://www.envirostor.dtsc.ca.gov/public/final_documents2?global_id=80001649&doc_id=60327617	
Area Name:					PROJECT WIDE	
Area Link:						
Sub Area:						
Sub Area Link:						
Document Type:					Monitoring Report	
Date Completed:					3/13/2014	
Comments:					Complete	
Title:					WDR Monitoring Report	
Title Link:					http://www.envirostor.dtsc.ca.gov/public/final_documents2?global_id=80001649&doc_id=60310934	
Area Name:					Area Specific	
Area Link:					http://www.envirostor.dtsc.ca.gov/public/profile_report?global_id=80001649&ou_id=1970540&hideside=True&printerfriendly=True	
Sub Area:					SWMU # 08, Former Wash Rack	
Sub Area Link:					http://www.envirostor.dtsc.ca.gov/public/profile_report?global_id=80001649&site_id=2008525	
Document Type:					Other Report	
Date Completed:					10/15/2012	
Comments:					Acceptable as submitted.	
Title:					Northwest Area Data Transmittal	
Title Link:					http://www.envirostor.dtsc.ca.gov/public/final_documents2?global_id=80001649&doc_id=60296407	
Area Name:					Area Specific	
Area Link:					http://www.envirostor.dtsc.ca.gov/public/profile_report?global_id=80001649&ou_id=1970540&hideside=True&printerfriendly=True	
Sub Area:					AOC # 1A, Tank Truck Staging Area (NW Corner)	
Sub Area Link:					http://www.envirostor.dtsc.ca.gov/public/profile_report?global_id=80001649&site_id=2008524	
Document Type:					Other Report	
Date Completed:					4/25/2012	
Comments:					Acceptable as submitted.	
Title:					CEQA Notice of Exemption	
Title Link:					http://www.envirostor.dtsc.ca.gov/public/final_documents2?global_id=80001649&enforcement_id=60291108	
Area Name:					Area Specific	
Area Link:					http://www.envirostor.dtsc.ca.gov/public/profile_report?	

<i>Map Key</i>	<i>Number of Records</i>	<i>Direction</i>	<i>Distance (mi/ft)</i>	<i>Elev/Diff (ft)</i>	<i>Site</i>	<i>DB</i>
Sub Area:					global_id=80001649&ou_id=1970540&hideside=True&printerfriendly=True SWMU # 08, Former Wash Rack	
Sub Area Link:					http://www.envirostor.dtsc.ca.gov/public/profile_report?global_id=80001649&site_id=2008525	
Document Type:					CEQA - Notice of Exemption	
Date Completed:					3/1/2012	
Comments:					Completed.	
Title:					Corrective Measures Study Workplan	
Title Link:					http://www.envirostor.dtsc.ca.gov/public/final_documents2?global_id=80001649&doc_id=6026747	
Area Name:					Entire Facility - MULTIPLE SITES	
Area Link:					http://www.envirostor.dtsc.ca.gov/public/multiple_sites?global_id=80001649&ou_id=3000785#ou	
Sub Area:						
Sub Area Link:						
Document Type:					Corrective Measures Study Workplan	
Date Completed:					1/11/2011	
Comments:					The document was approved as amended by the response to comments document	
Title:					RCRA Facility Investigation (RFI) Report	
Title Link:					http://www.envirostor.dtsc.ca.gov/public/final_documents2?global_id=80001649&doc_id=6022647	
Area Name:					Area Specific	
Area Link:					http://www.envirostor.dtsc.ca.gov/public/profile_report?global_id=80001649&ou_id=1970540&hideside=True&printerfriendly=True	
Sub Area:						
Sub Area Link:						
Document Type:					RFI Report	
Date Completed:					5/12/2010	
Comments:						
Title:					Corrective Action Consent Agreement	
Title Link:					http://www.envirostor.dtsc.ca.gov/public/final_documents2?global_id=80001649&enforcement_id=6014024	
Area Name:					Area Specific	
Area Link:					http://www.envirostor.dtsc.ca.gov/public/profile_report?global_id=80001649&ou_id=1970540&hideside=True&printerfriendly=True	
Sub Area:						
Sub Area Link:						
Document Type:					Consent Agreement	
Date Completed:					12/28/2004	
Comments:						
Title:					OWR OZONE SPARGING INTERIM MEASURES STATUS REPORT FROM OCTOBER 1, 2019 to DECEMBER 31, 2019 RAINBOW TRANSPORT TANK CLEANERS	
Title Link:						
Area Name:					Area Specific	
Area Link:					http://www.envirostor.dtsc.ca.gov/public/profile_report?global_id=80001649&ou_id=1970540&hideside=True&printerfriendly=True	
Sub Area:					SWMU # 08, Former Wash Rack	
Sub Area Link:					http://www.envirostor.dtsc.ca.gov/public/profile_report?global_id=80001649&site_id=2008525	
Document Type:					Interim Measures Implementation Report	
Date Completed:					1/29/2020	
Comments:						
Title:					Quarterly Interim Measures Progress Report - OWR	
Title Link:					http://www.envirostor.dtsc.ca.gov/public/final_documents2?global_id=80001649&doc_id=60394169	
Area Name:					Area Specific	
Area Link:					http://www.envirostor.dtsc.ca.gov/public/profile_report?global_id=80001649&ou_id=1970540&hideside=True&printerfriendly=True	
Sub Area:					SWMU # 08, Former Wash Rack	
Sub Area Link:					http://www.envirostor.dtsc.ca.gov/public/profile_report?global_id=80001649&site_id=2008525	
Document Type:					Other Report	
Date Completed:					7/6/2016	
Comments:					Approved as submitted	
Title:					Quarterly Progress Report - Site Wide	
Title Link:					http://www.envirostor.dtsc.ca.gov/public/final_documents2?global_id=80001649&doc_id=60394174	
Area Name:					PROJECT WIDE	
Area Link:						
Sub Area:						
Sub Area Link:						
Document Type:					Other Report	

Map Key	Number of Records	Direction	Distance (mi/ft)	Elev/Diff (ft)	Site	DB
Date Completed:		4/29/2016				
Comments:		Accepted as submitted				
Title:		Quarterly Progress Report - Site Wide				
Title Link:						
Area Name:		PROJECT WIDE				
Area Link:						
Sub Area:						
Sub Area Link:						
Document Type:		Other Report				
Date Completed:		7/28/2015				
Comments:		Acceptable as submitted				
Title:		Semi-annual Groundwater Monitoring Report				
Title Link:		http://www.envirostor.dtsc.ca.gov/public/final_documents2?global_id=80001649&doc_id=60412165				
Area Name:		PROJECT WIDE				
Area Link:						
Sub Area:						
Sub Area Link:						
Document Type:		Monitoring Report				
Date Completed:		10/12/2016				
Comments:		Approved				
Title:		Quarterly Progress Report - Site Wide				
Title Link:		http://www.envirostor.dtsc.ca.gov/public/final_documents2?global_id=80001649&doc_id=60394165				
Area Name:		PROJECT WIDE				
Area Link:						
Sub Area:						
Sub Area Link:						
Document Type:		Other Report				
Date Completed:		2/1/2016				
Comments:		Acceptable as submitted				
Title:		Additional Off-site Investigation (21111 Wilmngton Ave)				
Title Link:		http://www.envirostor.dtsc.ca.gov/public/final_documents2?global_id=80001649&doc_id=60403228				
Area Name:		Area Specific				
Area Link:		http://www.envirostor.dtsc.ca.gov/public/profile_report?global_id=80001649&ou_id=1970540&hideside=True&printerfriendly=True				
Sub Area:		SWMU # 08, Former Wash Rack				
Sub Area Link:		http://www.envirostor.dtsc.ca.gov/public/profile_report?global_id=80001649&site_id=2008525				
Document Type:		Technical Workplan				
Date Completed:		1/4/2016				
Comments:		Conditionally approved				
Title:		Quarterly Interim Measures Progress Report - NW Corner				
Title Link:						
Area Name:		Area Specific				
Area Link:		http://www.envirostor.dtsc.ca.gov/public/profile_report?global_id=80001649&ou_id=1970540&hideside=True&printerfriendly=True				
Sub Area:		AOC # 1A, Tank Truck Staging Area (NW Corner)				
Sub Area Link:		http://www.envirostor.dtsc.ca.gov/public/profile_report?global_id=80001649&site_id=2008524				
Document Type:		Other Report				
Date Completed:		11/18/2015				
Comments:		Accepted with recommendations for future reports				
Title:		Quarterly Interim Measures Progress Report - NW Corner				
Title Link:		http://www.envirostor.dtsc.ca.gov/public/final_documents2?global_id=80001649&doc_id=60327619				
Area Name:		Area Specific				
Area Link:		http://www.envirostor.dtsc.ca.gov/public/profile_report?global_id=80001649&ou_id=1970540&hideside=True&printerfriendly=True				
Sub Area:		AOC # 1A, Tank Truck Staging Area (NW Corner)				
Sub Area Link:		http://www.envirostor.dtsc.ca.gov/public/profile_report?global_id=80001649&site_id=2008524				
Document Type:		Monitoring Report				
Date Completed:		5/22/2014				
Comments:		Approved				
Title:		Financial Assurance Documentation (LOC)				
Title Link:						
Area Name:		PROJECT WIDE				

<i>Map Key</i>	<i>Number of Records</i>	<i>Direction</i>	<i>Distance (mi/ft)</i>	<i>Elev/Diff (ft)</i>	<i>Site</i>	<i>DB</i>
Area Link:						
Sub Area:						
Sub Area Link:						
Document Type:		Financial Assurance Documentation				
Date Completed:		1/14/2014				
Comments:		Completed				
Title:		Monitoring Well Abandonment and Installation Report				
Title Link:		http://www.envirostor.dtsc.ca.gov/public/final_documents2?global_id=80001649&doc_id=60309577				
Area Name:		Area Specific				
Area Link:		http://www.envirostor.dtsc.ca.gov/public/profile_report?global_id=80001649&ou_id=1970540&hideside=True&printerfriendly=True				
Sub Area:		SWMU # 08, Former Wash Rack				
Sub Area Link:		http://www.envirostor.dtsc.ca.gov/public/profile_report?global_id=80001649&site_id=2008525				
Document Type:		Other Report				
Date Completed:		10/19/2012				
Comments:		Acceptable as submitted.				
Title:		Work Plan for Additional Soil and Soil Vapor Sampling				
Title Link:		http://www.envirostor.dtsc.ca.gov/public/final_documents2?global_id=80001649&doc_id=60310414				
Area Name:		PROJECT WIDE				
Area Link:						
Sub Area:						
Sub Area Link:						
Document Type:		RFI Workplan				
Date Completed:		10/12/2012				
Comments:		Approved.				
Title:		OWR Pilot Study Workplan				
Title Link:		http://www.envirostor.dtsc.ca.gov/public/final_documents2?global_id=80001649&doc_id=60268640				
Area Name:		Area Specific				
Area Link:		http://www.envirostor.dtsc.ca.gov/public/profile_report?global_id=80001649&ou_id=1970540&hideside=True&printerfriendly=True				
Sub Area:		SWMU # 08, Former Wash Rack				
Sub Area Link:		http://www.envirostor.dtsc.ca.gov/public/profile_report?global_id=80001649&site_id=2008525				
Document Type:		Pilot Study/Treatability Workplan				
Date Completed:		3/1/2012				
Comments:		Completed.				
Title:		Interim Measure Work Plan				
Title Link:		http://www.envirostor.dtsc.ca.gov/public/final_documents2?global_id=80001649&doc_id=6027906				
Area Name:		Area Specific				
Area Link:		http://www.envirostor.dtsc.ca.gov/public/profile_report?global_id=80001649&ou_id=1970540&hideside=True&printerfriendly=True				
Sub Area:		AOC # 1A, Tank Truck Staging Area (NW Corner)				
Sub Area Link:		http://www.envirostor.dtsc.ca.gov/public/profile_report?global_id=80001649&site_id=2008524				
Document Type:		Interim Measures Workplan				
Date Completed:		9/28/2009				
Comments:		Approval of interim measure work plan consisting of an SVE with GAC treatments installed in the NW corner of the site.				
Title:		RFI WORKPLAN APPROVED (CA150)				
Title Link:		http://www.envirostor.dtsc.ca.gov/public/final_documents2?global_id=80001649&doc_id=6024816				
Area Name:		Area Specific				
Area Link:		http://www.envirostor.dtsc.ca.gov/public/profile_report?global_id=80001649&ou_id=1970540&hideside=True&printerfriendly=True				
Sub Area:						
Sub Area Link:						
Document Type:		RFI Workplan				
Date Completed:		9/15/2004				
Comments:		The entire facility consists of 4 units. (AOC #1, SWMU #8, AOC #2, SWMU #3).				
Title:		OWR OZONE SPARGING INTERIM MEASURES STATUS REPORT FROM APRIL 1, 2020 to JUNE 30, 2020 RAINBOW TRANSPORT TANK CLEANERS				
Title Link:						
Area Name:		Area Specific				
Area Link:		http://www.envirostor.dtsc.ca.gov/public/profile_report?global_id=80001649&ou_id=1970540&hideside=True&printerfriendly=True				
Sub Area:		SWMU # 08, Former Wash Rack				

Map Key	Number of Records	Direction	Distance (mi/ft)	Elev/Diff (ft)	Site	DB
Sub Area Link:					http://www.envirostor.dtsc.ca.gov/public/profile_report?global_id=80001649&site_id=2008525	
Document Type:					Interim Measures Implementation Report	
Date Completed:					7/31/2020	
Comments:						
Title:					WDR Monitorong Report April 1, 2020 to June 30, 2020	
Title Link:						
Area Name:					Area Specific	
Area Link:					http://www.envirostor.dtsc.ca.gov/public/profile_report?global_id=80001649&ou_id=1970540&hideside=True&printerfriendly=True	
Sub Area:					SWMU # 08, Former Wash Rack	
Sub Area Link:					http://www.envirostor.dtsc.ca.gov/public/profile_report?global_id=80001649&site_id=2008525	
Document Type:					Other Report	
Date Completed:					9/18/2020	
Comments:						
Title:					Semi-annual Groundwater Monitoring Report	
Title Link:						
Area Name:					PROJECT WIDE	
Area Link:						
Sub Area:						
Sub Area Link:						
Document Type:					Monitoring Report	
Date Completed:					7/11/2016	
Comments:					Comments to be addressed in next report	
Title:					Corrective Measures Study Report	
Title Link:					http://www.envirostor.dtsc.ca.gov/public/final_documents2?global_id=80001649&doc_id=60268643	
Area Name:					PROJECT WIDE	
Area Link:						
Sub Area:						
Sub Area Link:						
Document Type:					Corrective Measures Study Report	
Date Completed:					4/5/2016	
Comments:					Conditional technical completeness	
Title:					Quarterly Interim Measures Progress Report - NW Corner	
Title Link:					http://www.envirostor.dtsc.ca.gov/public/final_documents2?global_id=80001649&doc_id=60392133	
Area Name:					Area Specific	
Area Link:					http://www.envirostor.dtsc.ca.gov/public/profile_report?global_id=80001649&ou_id=1970540&hideside=True&printerfriendly=True	
Sub Area:					AOC # 1A, Tank Truck Staging Area (NW Corner)	
Sub Area Link:					http://www.envirostor.dtsc.ca.gov/public/profile_report?global_id=80001649&site_id=2008524	
Document Type:					Other Report	
Date Completed:					5/1/2015	
Comments:					No review - GSU to review data along with rebound results.	
Title:					OWR Ozone Sparging Interim Measures Implementation Report	
Title Link:					http://www.envirostor.dtsc.ca.gov/public/final_documents2?global_id=80001649&doc_id=60361888	
Area Name:					Area Specific	
Area Link:					http://www.envirostor.dtsc.ca.gov/public/profile_report?global_id=80001649&ou_id=1970540&hideside=True&printerfriendly=True	
Sub Area:					SWMU # 08, Former Wash Rack	
Sub Area Link:					http://www.envirostor.dtsc.ca.gov/public/profile_report?global_id=80001649&site_id=2008525	
Document Type:					Interim Measures Implementation Report	
Date Completed:					7/25/2014	
Comments:					Sources of contaminants at the 21111 Wilmington property to be discussed in the CMS report	
Title:					Groundwater Split Sampling	
Title Link:					http://www.envirostor.dtsc.ca.gov/public/final_documents2?global_id=80001649&doc_id=60354491	
Area Name:					PROJECT WIDE	
Area Link:						
Sub Area:						
Sub Area Link:						
Document Type:					Fieldwork	
Date Completed:					6/6/2014	
Comments:					Complete	
Title:					Initial Study and Draft Negative Declaration	

Map Key	Number of Records	Direction	Distance (mi/ft)	Elev/Diff (ft)	Site	DB
Title Link:		http://www.envirostor.dtsc.ca.gov/public/final_documents2?global_id=80001649&enforcement_id=60317616				
Area Name:		Area Specific				
Area Link:		http://www.envirostor.dtsc.ca.gov/public/profile_report?global_id=80001649&ou_id=1970540&hideside=True&printerfriendly=True				
Sub Area:		SWMU # 08, Former Wash Rack				
Sub Area Link:		http://www.envirostor.dtsc.ca.gov/public/profile_report?global_id=80001649&site_id=2008525				
Document Type:		CEQA - Initial Study/ Neg. Declaration				
Date Completed:		10/14/2013				
Comments:		Complete				
Title:		SCAQMD Permit to Construct				
Title Link:		http://www.envirostor.dtsc.ca.gov/public/final_documents2?global_id=80001649&enforcement_id=60327659				
Area Name:		Area Specific				
Area Link:		http://www.envirostor.dtsc.ca.gov/public/profile_report?global_id=80001649&ou_id=1970540&hideside=True&printerfriendly=True				
Sub Area:		AOC # 1A, Tank Truck Staging Area (NW Corner)				
Sub Area Link:		http://www.envirostor.dtsc.ca.gov/public/profile_report?global_id=80001649&site_id=2008524				
Document Type:		Correspondence				
Date Completed:		6/19/2013				
Comments:		Issued by South Coast Air Quality Management District				
Title:		Interim Measures Work Plan Addendum				
Title Link:		http://www.envirostor.dtsc.ca.gov/public/final_documents2?global_id=80001649&doc_id=60299830				
Area Name:		Area Specific				
Area Link:		http://www.envirostor.dtsc.ca.gov/public/profile_report?global_id=80001649&ou_id=1970540&hideside=True&printerfriendly=True				
Sub Area:		AOC # 1A, Tank Truck Staging Area (NW Corner)				
Sub Area Link:		http://www.envirostor.dtsc.ca.gov/public/profile_report?global_id=80001649&site_id=2008524				
Document Type:		Interim Measures Workplan				
Date Completed:		7/10/2012				
Comments:		.				
Title:		Quarterly Interim Measures Project Report - OWR				
Title Link:						
Area Name:		Area Specific				
Area Link:		http://www.envirostor.dtsc.ca.gov/public/profile_report?global_id=80001649&ou_id=1970540&hideside=True&printerfriendly=True				
Sub Area:		SWMU # 08, Former Wash Rack				
Sub Area Link:		http://www.envirostor.dtsc.ca.gov/public/profile_report?global_id=80001649&site_id=2008525				
Document Type:		Other Report				
Date Completed:		9/20/2016				
Comments:		Minor comment to be addressed in future reports.				
Title:		Financial Assurance Cost Estimate Validation				
Title Link:		http://www.envirostor.dtsc.ca.gov/public/final_documents2?global_id=80001649&doc_id=60370106				
Area Name:		PROJECT WIDE				
Area Link:						
Sub Area:						
Sub Area Link:						
Document Type:		Financial Assurance Documentation				
Date Completed:		8/5/2015				
Comments:		Complete				
Title:		Shut-down and Rebound Monitoring Workplan				
Title Link:		http://www.envirostor.dtsc.ca.gov/public/final_documents2?global_id=80001649&doc_id=60387841				
Area Name:		Area Specific				
Area Link:		http://www.envirostor.dtsc.ca.gov/public/profile_report?global_id=80001649&ou_id=1970540&hideside=True&printerfriendly=True				
Sub Area:		AOC # 1A, Tank Truck Staging Area (NW Corner)				
Sub Area Link:		http://www.envirostor.dtsc.ca.gov/public/profile_report?global_id=80001649&site_id=2008524				
Document Type:		Technical Workplan				
Date Completed:		1/15/2015				
Comments:		Conditionally approved.				
Title:		Quarterly Progress Report - Site Wide				
Title Link:		http://www.envirostor.dtsc.ca.gov/public/final_documents2?global_id=80001649&doc_id=60364290				
Area Name:		PROJECT WIDE				
Area Link:						
Sub Area:						

<i>Map Key</i>	<i>Number of Records</i>	<i>Direction</i>	<i>Distance (mi/ft)</i>	<i>Elev/Diff (ft)</i>	<i>Site</i>	<i>DB</i>
Sub Area Link:						
Document Type:		Other Report				
Date Completed:		11/21/2014				
Comments:		Acceptable as submitted				
Title:		Annual Cost Estimate Inflation Update				
Title Link:		http://www.envirostor.dtsc.ca.gov/public/final_documents2?global_id=80001649&doc_id=60384109				
Area Name:		PROJECT WIDE				
Area Link:						
Sub Area:						
Sub Area Link:						
Document Type:		Financial Assurance Documentation				
Date Completed:		10/21/2014				
Comments:		Accepted				
Title:		Response to DTSC Comments Table				
Title Link:		http://www.envirostor.dtsc.ca.gov/public/final_documents2?global_id=80001649&doc_id=60330476				
Area Name:		PROJECT WIDE				
Area Link:						
Sub Area:						
Sub Area Link:						
Document Type:		Other Report				
Date Completed:		9/22/2013				
Comments:		Response acceptable				
Title:		Annual WDR Monitoring Report				
Title Link:		http://www.envirostor.dtsc.ca.gov/public/final_documents2?global_id=80001649&doc_id=60315571				
Area Name:		Area Specific				
Area Link:		http://www.envirostor.dtsc.ca.gov/public/profile_report?global_id=80001649&ou_id=1970540&hideside=True&printerfriendly=True				
Sub Area:		SWMU # 08, Former Wash Rack				
Sub Area Link:		http://www.envirostor.dtsc.ca.gov/public/profile_report?global_id=80001649&site_id=2008525				
Document Type:		Other Report				
Date Completed:		2/4/2013				
Comments:		Report sent to RWQCB not DTSC. Verbal comments provided during meeting on 2/4/2013.				
Title:		Interim Measures Progress Report				
Title Link:		http://www.envirostor.dtsc.ca.gov/public/final_documents2?global_id=80001649&doc_id=6029446				
Area Name:		Area Specific				
Area Link:		http://www.envirostor.dtsc.ca.gov/public/profile_report?global_id=80001649&ou_id=1970540&hideside=True&printerfriendly=True				
Sub Area:		AOC # 1A, Tank Truck Staging Area (NW Corner)				
Sub Area Link:		http://www.envirostor.dtsc.ca.gov/public/profile_report?global_id=80001649&site_id=2008524				
Document Type:		Other Report				
Date Completed:		1/28/2010				
Comments:		Report was reviewed by GSU - report is acceptable. No response/letter required.				
Title:		RFI WORKPLAN APPROVED (CA150)				
Title Link:		http://www.envirostor.dtsc.ca.gov/public/final_documents2?global_id=80001649&doc_id=6024869				
Area Name:		Area Specific				
Area Link:		http://www.envirostor.dtsc.ca.gov/public/profile_report?global_id=80001649&ou_id=1970540&hideside=True&printerfriendly=True				
Sub Area:						
Sub Area Link:						
Document Type:		RFI Workplan				
Date Completed:		12/23/2008				
Comments:		Conditional Approval of Revised RFI Workplan Addendum. ps 12/31/08				
Title:		1st Semi Annual 2019 Groundwater Monitoring Report				
Title Link:						
Area Name:		PROJECT WIDE				
Area Link:						
Sub Area:						
Sub Area Link:						
Document Type:		Monitoring Report				
Date Completed:		10/9/2019				
Comments:						

Map Key	Number of Records	Direction	Distance (mi/ft)	Elev/Diff (ft)	Site	DB
Title:					MONITORING REPORT FOR THE PERIOD FROM April 1, 2019 to June 30, 2019	
Title Link:					http://www.envirostor.dtsc.ca.gov/public/final_documents2?global_id=80001649&doc_id=60462853	
Area Name:					Area Specific	
Area Link:					http://www.envirostor.dtsc.ca.gov/public/profile_report?global_id=80001649&ou_id=1970540&hideside=True&printerfriendly=True	
Sub Area:					SWMU # 08, Former Wash Rack	
Sub Area Link:					http://www.envirostor.dtsc.ca.gov/public/profile_report?global_id=80001649&site_id=2008525	
Document Type:					Other Report	
Date Completed:					8/23/2019	
Comments:						
Title:					Semi-annual Groundwater Monitoring Report	
Title Link:						
Area Name:					PROJECT WIDE	
Area Link:						
Sub Area:						
Sub Area Link:						
Document Type:					Monitoring Report	
Date Completed:					3/15/2019	
Comments:						
Title:					Quarterly Progress Report - Site Wide	
Title Link:					http://www.envirostor.dtsc.ca.gov/public/final_documents2?global_id=80001649&doc_id=60359186	
Area Name:					PROJECT WIDE	
Area Link:						
Sub Area:						
Sub Area Link:						
Document Type:					Other Report	
Date Completed:					4/30/2014	
Comments:					Acceptable as submitted.	
Title:					OWR Ozone Sparging Interim Corrective Measures Implementation Work Plan	
Title Link:					http://www.envirostor.dtsc.ca.gov/public/final_documents2?global_id=80001649&doc_id=60317614	
Area Name:					Area Specific	
Area Link:					http://www.envirostor.dtsc.ca.gov/public/profile_report?global_id=80001649&ou_id=1970540&hideside=True&printerfriendly=True	
Sub Area:					SWMU # 08, Former Wash Rack	
Sub Area Link:					http://www.envirostor.dtsc.ca.gov/public/profile_report?global_id=80001649&site_id=2008525	
Document Type:					Interim Measures Workplan	
Date Completed:					8/14/2013	
Comments:					Technically complete	
Title:					Letter Report - Soil / Soil Gas Sampling at 21111 S. Wilmington Ave	
Title Link:					http://www.envirostor.dtsc.ca.gov/public/final_documents2?global_id=80001649&doc_id=60320017	
Area Name:					PROJECT WIDE	
Area Link:						
Sub Area:						
Sub Area Link:						
Document Type:					Technical Report	
Date Completed:					5/31/2013	
Comments:					Comments to be address in the CMS Report	
Title:					Pilot Study Work Notice	
Title Link:					http://www.envirostor.dtsc.ca.gov/public/final_documents2?global_id=80001649&doc_id=60291367	
Area Name:					Area Specific	
Area Link:					http://www.envirostor.dtsc.ca.gov/public/profile_report?global_id=80001649&ou_id=1970540&hideside=True&printerfriendly=True	
Sub Area:					SWMU # 08, Former Wash Rack	
Sub Area Link:					http://www.envirostor.dtsc.ca.gov/public/profile_report?global_id=80001649&site_id=2008525	
Document Type:					Work Notice	
Date Completed:					7/10/2012	
Comments:					Finalized and mailed 7/10/2012	
Title:					First Amendment to Corrective Action Consent Agreement	
Title Link:					http://www.envirostor.dtsc.ca.gov/public/final_documents2?global_id=80001649&enforcement_id=60180138	
Area Name:					Area Specific	
Area Link:					http://www.envirostor.dtsc.ca.gov/public/profile_report?global_id=80001649&ou_id=1970540&hideside=True&printerfriendly=True	
Sub Area:						

<i>Map Key</i>	<i>Number of Records</i>	<i>Direction</i>	<i>Distance (mi/ft)</i>	<i>Elev/Diff (ft)</i>	<i>Site</i>	<i>DB</i>
Sub Area Link:						
Document Type:			Amendment - Order/Agreement			
Date Completed:			7/20/2010			
Comments:			First amendment to corrective action consent agreement to cover corrective measures study			
Title:			Work Plan for Off-Site Sampling in the Northwest Area			
Title Link:			http://www.envirostor.dtsc.ca.gov/public/final_documents2?global_id=80001649&doc_id=6023649			
Area Name:			Area Specific			
Area Link:			http://www.envirostor.dtsc.ca.gov/public/profile_report?global_id=80001649&ou_id=1970540&hideside=True&printerfriendly=True			
Sub Area:			AOC # 1A, Tank Truck Staging Area (NW Corner)			
Sub Area Link:			http://www.envirostor.dtsc.ca.gov/public/profile_report?global_id=80001649&site_id=2008524			
Document Type:			RFI Workplan			
Date Completed:			6/29/2009			
Comments:						
Title:			WDR Monitorong Report October 1, 2019 to December 31, 2019			
Title Link:						
Area Name:			Area Specific			
Area Link:			http://www.envirostor.dtsc.ca.gov/public/profile_report?global_id=80001649&ou_id=1970540&hideside=True&printerfriendly=True			
Sub Area:			SWMU # 08, Former Wash Rack			
Sub Area Link:			http://www.envirostor.dtsc.ca.gov/public/profile_report?global_id=80001649&site_id=2008525			
Document Type:			Other Report			
Date Completed:			4/29/2020			
Comments:						
Title:			Quarterly Interim Measures Progress Report - OWR			
Title Link:						
Area Name:			Area Specific			
Area Link:			http://www.envirostor.dtsc.ca.gov/public/profile_report?global_id=80001649&ou_id=1970540&hideside=True&printerfriendly=True			
Sub Area:			SWMU # 08, Former Wash Rack			
Sub Area Link:			http://www.envirostor.dtsc.ca.gov/public/profile_report?global_id=80001649&site_id=2008525			
Document Type:			Other Report			
Date Completed:			3/15/2019			
Comments:						
Title:			Quarterly Progress Report - Site Wide			
Title Link:			http://www.envirostor.dtsc.ca.gov/public/final_documents2?global_id=80001649&doc_id=60412157			
Area Name:			PROJECT WIDE			
Area Link:						
Sub Area:						
Sub Area Link:						
Document Type:			Other Report			
Date Completed:			10/24/2018			
Comments:						
Title:			WDR Monitoring Report			
Title Link:			http://www.envirostor.dtsc.ca.gov/public/final_documents2?global_id=80001649&doc_id=60453407			
Area Name:			Area Specific			
Area Link:			http://www.envirostor.dtsc.ca.gov/public/profile_report?global_id=80001649&ou_id=1970540&hideside=True&printerfriendly=True			
Sub Area:			SWMU # 08, Former Wash Rack			
Sub Area Link:			http://www.envirostor.dtsc.ca.gov/public/profile_report?global_id=80001649&site_id=2008525			
Document Type:			Other Report			
Date Completed:			1/16/2018			
Comments:						
Title:			Quarterly Interim Measures Progress Report - OWR			
Title Link:						
Area Name:			Area Specific			
Area Link:			http://www.envirostor.dtsc.ca.gov/public/profile_report?global_id=80001649&ou_id=1970540&hideside=True&printerfriendly=True			
Sub Area:			SWMU # 08, Former Wash Rack			
Sub Area Link:			http://www.envirostor.dtsc.ca.gov/public/profile_report?global_id=80001649&site_id=2008525			
Document Type:			Other Report			
Date Completed:			5/2/2016			
Comments:			Accepted as submitted			

Map Key	Number of Records	Direction	Distance (mi/ft)	Elev/Diff (ft)	Site	DB
Title:		Quarterly Interim Measures Progress Report - NW Corner				
Title Link:		http://www.envirostor.dtsc.ca.gov/public/profile_report?global_id=80001649&ou_id=1970540&hideside=True&printerfriendly=True				
Area Name:		Area Specific				
Area Link:		http://www.envirostor.dtsc.ca.gov/public/profile_report?global_id=80001649&ou_id=1970540&hideside=True&printerfriendly=True				
Sub Area:		AOC # 1A, Tank Truck Staging Area (NW Corner)				
Sub Area Link:		http://www.envirostor.dtsc.ca.gov/public/profile_report?global_id=80001649&site_id=2008524				
Document Type:		Other Report				
Date Completed:		4/29/2016				
Comments:		Accepted as submitted				
Title:		Quarterly Interim Measures Progress Report - OWR				
Title Link:		http://www.envirostor.dtsc.ca.gov/public/final_documents2?global_id=80001649&doc_id=60394161				
Area Name:		Area Specific				
Area Link:		http://www.envirostor.dtsc.ca.gov/public/profile_report?global_id=80001649&ou_id=1970540&hideside=True&printerfriendly=True				
Sub Area:		SWMU # 08, Former Wash Rack				
Sub Area Link:		http://www.envirostor.dtsc.ca.gov/public/profile_report?global_id=80001649&site_id=2008525				
Document Type:		Other Report				
Date Completed:		2/11/2016				
Comments:		Conditional approval				
Title:		Quarterly Interim Measures Progress Report - OWR				
Title Link:		http://www.envirostor.dtsc.ca.gov/public/final_documents2?global_id=80001649&doc_id=60367563				
Area Name:		Area Specific				
Area Link:		http://www.envirostor.dtsc.ca.gov/public/profile_report?global_id=80001649&ou_id=1970540&hideside=True&printerfriendly=True				
Sub Area:		SWMU # 08, Former Wash Rack				
Sub Area Link:		http://www.envirostor.dtsc.ca.gov/public/profile_report?global_id=80001649&site_id=2008525				
Document Type:		Other Report				
Date Completed:		12/23/2014				
Comments:		Comments rolled into comments on the shut-down plan				
Title:		Quarterly Interim Measures Progress Report - OWR				
Title Link:		http://www.envirostor.dtsc.ca.gov/public/final_documents2?global_id=80001649&doc_id=60367561				
Area Name:		Area Specific				
Area Link:		http://www.envirostor.dtsc.ca.gov/public/profile_report?global_id=80001649&ou_id=1970540&hideside=True&printerfriendly=True				
Sub Area:		SWMU # 08, Former Wash Rack				
Sub Area Link:		http://www.envirostor.dtsc.ca.gov/public/profile_report?global_id=80001649&site_id=2008525				
Document Type:		Other Report				
Date Completed:		9/19/2014				
Comments:		Figure discussed during conference call with ENVIRON on 9/29/2014				

[75](#) 4 of 4 **ENE** **0.94 / 4,971.79** **27.53 / 10** **RAINBOW INC**
21119 WILMINGTON AVE
LONG BEACH CA 908100000 **HWP**

Estor/EPA ID: CAD009774118
Site Code: 400398, 400398
Nat Priority List:
Acres:
Special Program:
Funding:
Assembly District: 64
Senate District: 35
School District:
APN:
Cleanup Status:
Cleanup Oversight Agencies:
Site Type: CLOSED
Office:
Past Use that Caused Contam:
Potential Media Affected:
Potential Contaminant of Concern:

Permit Renewal Lead:
Project Manager:
Supervisor:
Public Partici Spclst:
Census Tract:
County: LOS ANGELES
Latitude: 33.837458
Longitude: -118.238385

Site History:

Map Key	Number of Records	Direction	Distance (mi/ft)	Elev/Diff (ft)	Site	DB
---------	-------------------	-----------	------------------	----------------	------	----

INTRODUCTION

Rainbow LLC (Rainbow) occupies a 10 acre parcel zoned for light industrial uses. The site is used for the following purposes; tanker truck cleaning under the name "Rainbow Transport Tank Cleaners", truck and trailer parking, containerization, vehicle staging and vehicle maintenance.

PERMITTING

Permitting - Historical

The tanker truck business has operated at the site since the 1960's, formerly under the name "Chemical Rainbow Tank Cleaners". Rainbow applied for RCRA Interim Status on November 18, 1980 and was granted RCRA Interim Status on December 23, 1981. Rainbow subsequently applied for and was granted Standardized Permit Interim Status on June 1, 1993. After receipt of Standardized Permit Interim Status, discussions occurred between Rainbow and DTSC regarding the appropriate regulatory status of site operations. In a letter dated July 14, 1994, DTSC determined that the hazardous waste generated from cleaning of trucks that contained hazardous materials was generated on-site. Given that Rainbow had ceased cleaning trucks that contained hazardous waste, and only generated waste on-site, they were eligible for conversion to the tiered permitting program under the Permit-by-rule tier. In a letter dated May 26, 1995, DTSC authorized delayed "limited" closure of the facility until the facility closes or terminates use of the hazardous waste management units for on-site hazardous waste treatment under Permit-by-rule.

CORRECTIVE ACTION

For information regarding the on-going investigation and cleanup of the Rainbow site please refer to the separate EnviroStor page for corrective action.

Status: CLOSED
Program Type: HAZ WASTE - Standardized
CalEnviroScreen Score: 91-95%
Summary Link: http://www.envirostor.dtsc.ca.gov/public/hwmp_profile_report?global_id=CAD009774118

Permit Units - Completed Activities

Unit: NO PERMIT ACTIVITIES HAVE BEEN COMPLETED FOR THIS SITE
Event Description:
Date:
Doc Link:

Units Undergoing Closure

Unit: STTANKTRT1
Event Description: CLOSURE ADMINISTRATIVE - ISSUE CLOSURE VERIFICATION
Date: 5/26/1995
Doc Link:

76	1 of 5	ESE	0.96 / 5,069.41	25.53 / 8	NIKOR CHEMICAL CO., INC. 2060 E 220TH STREET LONG BEACH CA 90810	RCRA CORRACTS
--------------------	--------	-----	-----------------	-----------	--	---------------

EPA Handler ID: CAD008392052
Gen Status Universe: No Report
Contact Name:
Contact Address: US
Contact Phone No and Ext:
Contact Email:
Contact Country: US
County Name: LOS ANGELES
EPA Region: 09
Land Type:
Receive Date: 19930924

Event/Area Details

Area Name: ENTIRE FACILITY
Event Code: CA075LO
Corrective Action Event Descri: CA PRIORITIZATION-LOW CA PRIORITY
Actual Date of Event: 19910716
Orig Sched Event Date:
New Sched Event Date:

Map Key	Number of Records	Direction	Distance (mi/ft)	Elev/Diff (ft)	Site	DB
---------	-------------------	-----------	------------------	----------------	------	----

Best Date: 19910716
Groundwater Release Indicator:
Soil Release Indicator:
Air Release Indicator:
Surface Waste Release Ind:
Event Responsible Agency: E

Violation/Evaluation Summary

Note: VIOLATION or UNDETERMINED: There are VIOLATION or UNDETERMINED details or records associated with this facility (EPA ID) in the Compliance Monitoring and Enforcement table dated May, 2020.

Violation Details

Citation: FR - 264.140-150.H
Violation Short Description: TSD - Financial Requirements
Violation Type: 264.H
Violation Determined Date: 19890425
Scheduled Compliance Date:
Return to Compliance: Observed
Actual Return to Compl: 19890425
Violation Responsible Agency: State

Enforcement Details

Enforcement Type: 310
Enforcement Type Description: FINAL 3008(A) COMPLIANCE ORDER
Enforcement Action Date: 19881101
Enf Disposition Status:
Disposition Status Date:
Enforcement Lead Agency: State
Proposed Penalty Amount:
Final Amount: 25000
Paid Amount: 25000

Violation Details

Citation: FR - 270
Violation Short Description: TSD - General
Violation Type: 264.A
Violation Determined Date: 19880222
Scheduled Compliance Date: 19880324
Return to Compliance: Observed
Actual Return to Compl: 19880303
Violation Responsible Agency: State

Enforcement Details

Enforcement Type: 120
Enforcement Type Description: WRITTEN INFORMAL
Enforcement Action Date: 19880302
Enf Disposition Status:
Disposition Status Date:
Enforcement Lead Agency: State
Proposed Penalty Amount:
Final Amount:
Paid Amount:

Violation Details

Citation: F - 264.140-150.H
Violation Short Description: TSD - Financial Requirements

Violation Type: 264.H
Violation Determined Date: 19880208
Scheduled Compliance Date:
Return to Compliance: Observed
Actual Return to Compl: 19880303
Violation Responsible Agency: State

Enforcement Details

Enforcement Type: 210
Enforcement Type Description: INITIAL 3008(A) COMPLIANCE
Enforcement Action Date: 19880606
Enf Disposition Status:
Disposition Status Date:
Enforcement Lead Agency: State
Proposed Penalty Amount: 77500
Final Amount:
Paid Amount:

Evaluation Details

Evaluation Start Date: 19890427
Evaluation Type Description: COMPLIANCE EVALUATION INSPECTION ON-SITE
Violation Short Description:
Return to Compliance Date:
Evaluation Agency: State

Evaluation Start Date: 19890425
Evaluation Type Description: FINANCIAL RECORD REVIEW
Violation Short Description: TSD - Financial Requirements
Return to Compliance Date: 19890425
Evaluation Agency: State

Evaluation Start Date: 19880222
Evaluation Type Description: COMPLIANCE EVALUATION INSPECTION ON-SITE
Violation Short Description: TSD - General
Return to Compliance Date: 19880303
Evaluation Agency: State

Evaluation Start Date: 19880208
Evaluation Type Description: FINANCIAL RECORD REVIEW
Violation Short Description: TSD - Financial Requirements
Return to Compliance Date: 19880303
Evaluation Agency: State

Handler Summary

Importer Activity: No
Mixed Waste Generator: No
Transporter Activity: No
Transfer Facility: No
Onsite Burner: No
Smelting, Melting and Refining: No
Underground Injection Control: No
Commercial TSD: No
Used Oil Transporter: No
Used Oil Transfer Facility: No
Used Oil Processor: No
Used Oil Refiner: No
Used Oil Burner: No
Used Oil Market Burner: No
Used Oil Spec Marketer: No

Hazardous Waste Handler Details

Map Key	Number of Records	Direction	Distance (mi/ft)	Elev/Diff (ft)	Site	DB
---------	-------------------	-----------	------------------	----------------	------	----

Sequence No: 1
Receive Date: 19810227
Handler Name: NIKLOR CHEMICAL CO., INC.
Federal Waste Generator Code: N
Generator Code Description: Not a Generator, Verified
Source Type: Notification

Hazardous Waste Handler Details

Sequence No: 1
Receive Date: 19930924
Handler Name: NIKLOR CHEMICAL CO., INC.
Federal Waste Generator Code: N
Generator Code Description: Not a Generator, Verified
Source Type: Implementer

Owner/Operator Details

Owner/Operator Ind:	Current Owner	Street No:	
Type:	Private	Street 1:	2060 E 220TH STREET
Name:	NIKLOR CHEMICAL CO INC.	Street 2:	
Date Became Current:		City:	LONG BEACH
Date Ended Current:		State:	CA
Phone:	213-830-2253	Country:	
Source Type:	Notification	Zip Code:	90810

Owner/Operator Ind:	Current Operator	Street No:	
Type:	Private	Street 1:	2060 E 220TH STREET
Name:	NIKLOR CHEMICAL CO INC.	Street 2:	
Date Became Current:		City:	CITY NOT REPORTED
Date Ended Current:		State:	CA
Phone:	213-830-2253	Country:	
Source Type:	Implementer	Zip Code:	99999

Historical Handler Details

Receive Dt: 19810227
Generator Code Description: Not a Generator, Verified
Handler Name: NIKLOR CHEMICAL CO., INC.

76	2 of 5	ESE	0.96 / 5,069.41	25.53 / 8	NIKLOR CHEMICAL CO INC 2060 E 220TH ST LONG BEACH CA 90810000	ENVIROSTOR
--------------------	--------	-----	-----------------	-----------	---	------------

Estor/EPA ID:	CAD008392052	Assembly District:	64
Site Code:		Senate District:	35
Nat Priority List:		Permit Renewal Lead:	
APN:		Public Partici Spclst:	
Census Tract:		Project Manager:	
Site Type:	PROTECTIVE FILER	County:	LOS ANGELES
Address Description:	2060 E 220TH ST	Latitude:	33.827509
Office:		Longitude:	-118.237113
Special Program:		Acres:	
Funding:		Supervisor:	
Cleanup Status:			
Cleanup Oversight Agencies:			
School District:			
Past Use that Caused Contam:			
Potential Media Affected:			
Potential Contamin of Concern:			

Site History:

NO FACILITY HISTORY HAS BEEN ENTERED FOR THIS SITE

Map Key	Number of Records	Direction	Distance (mi/ft)	Elev/Diff (ft)	Site	DB
---------	-------------------	-----------	------------------	----------------	------	----

Status: PROTECTIVE FILER
A2 Program Type: HAZ WASTE
CalEnviroScreen Score: 91-95%
Summary Link: http://www.envirostor.dtsc.ca.gov/public/hwmp_profile_report?global_id=CAD008392052

Permit Units - Completed Activities

Unit: NO PERMIT ACTIVITIES HAVE BEEN COMPLETED FOR THIS SITE
Event Description:
Date:
Doc Link:

Units Undergoing Closure

Unit: NO PERMIT ACTIVITIES HAVE BEEN COMPLETED FOR THIS SITE
Event Description:
Date:
Doc Link:

76	3 of 5	ESE	0.96 / 5,069.41	25.53 / 8	NIKLOR CHEMICAL CO INC 2060 E 220TH ST LONG BEACH CA 908100000	ENVIROSTOR
--------------------	--------	-----	-----------------	-----------	--	------------

Estor/EPA ID:	80001581	Assembly District:	64
Site Code:		Senate District:	35
Nat Priority List:	NO	Permit Renewal Lead:	
APN:	7316027017	Public Partici Spclst:	
Census Tract:	6037543306	Project Manager:	
Site Type:	CORRECTIVE ACTION	County:	LOS ANGELES
Address Description:	2060 E 220TH ST	Latitude:	33.827509
Office:	CLEANUP CHATSWORTH	Longitude:	-118.237113
Special Program:		Acres:	0 ACRES
Funding:		Supervisor:	* UNKNOWN
Cleanup Status:	NO ACTION REQUIRED AS OF 6/19/2013		
Cleanup Oversight Agencies:	NONE SPECIFIED		
School District:			
Past Use that Caused Contam:	NONE SPECIFIED		
Potential Media Affected:	NONE SPECIFIED		
Potential Contamin of Concern:			

NONE SPECIFIED

Site History:

Status: NO ACTION REQUIRED
A2 Program Type: CORRECTIVE ACTION
CalEnviroScreen Score: 91-95%
Summary Link: http://www.envirostor.dtsc.ca.gov/public/profile_report?global_id=80001581

Completed Activities

Title: PA OR CERCLA INSPECTION-NOT A PA PLUS (CA049PA)
Title Link:
Area Name:
Area Link:
Sub Area:
Sub Area Link:
Document Type: Preliminary Assessment Report
Date Completed: 7/16/1991
Comments:

Map Key	Number of Records	Direction	Distance (mi/ft)	Elev/Diff (ft)	Site	DB
76	4 of 5	ESE	0.96 / 5,069.41	25.53 / 8	NIKLOR CHEMICAL COMPANY INC. 2060 E. 220TH ST. CARSON CA 90810	ENVIROSTOR

Estor/EPA ID: 19281226
Site Code:
Nat Priority List: NO
APN: NONE SPECIFIED
Census Tract: 6037543306
Site Type: EVALUATION
Address Description: 2060 E. 220TH ST.
Office: CLEANUP CYPRESS
Special Program:
Funding: NOT APPLICABLE
Cleanup Status: REFER: 1248 LOCAL AGENCY AS OF 5/27/2004
Cleanup Oversight Agencies: NONE SPECIFIED
School District:
Past Use that Caused Contam: NONE SPECIFIED
Potential Media Affected: NONE SPECIFIED
Potential Contamin of Concern:

Assembly District: 64
Senate District: 35
Permit Renewal Lead:
Public Partici Spclst:
Project Manager:
County: LOS ANGELES
Latitude: 33.8275373869414
Longitude: -118.237105100141
Acres: NONE SPECIFIED
Supervisor:

NONE SPECIFIED

Site History:

Status: REFER: 1248 LOCAL AGENCY
A2 Program Type: EVALUATION
CalEnviroScreen Score: 91-95%
Summary Link: http://www.envirostor.dtsc.ca.gov/public/profile_report?global_id=19281226

76	5 of 5	ESE	0.96 / 5,069.41	25.53 / 8	NIKLOR CHEMICAL CO INC 2060 E 220TH ST LONG BEACH CA 908100000	HWP
--------------------	--------	-----	-----------------	-----------	--	-----

Estor/EPA ID: CAD008392052
Site Code:
Nat Priority List:
Acres:
Special Program:
Funding:
Assembly District: 64
Senate District: 35
School District:
APN:
Cleanup Status:
Cleanup Oversight Agencies:
Site Type: PROTECTIVE FILER
Office:
Past Use that Caused Contam:
Potential Media Affected:
Potential Contamin of Concern:

Permit Renewal Lead:
Project Manager:
Supervisor:
Public Partici Spclst:
Census Tract:
County: LOS ANGELES
Latitude: 33.827509
Longitude: -118.237113

Site History:

NO FACILITY HISTORY HAS BEEN ENTERED FOR THIS SITE

Status: PROTECTIVE FILER
Program Type: HAZ WASTE
CalEnviroScreen Score: 91-95%
Summary Link: http://www.envirostor.dtsc.ca.gov/public/hwmp_profile_report?global_id=CAD008392052

Permit Units - Completed Activities

Unit: NO PERMIT ACTIVITIES HAVE BEEN COMPLETED FOR THIS SITE
Event Description:

Map Key	Number of Records	Direction	Distance (mi/ft)	Elev/Diff (ft)	Site	DB
---------	-------------------	-----------	------------------	----------------	------	----

Date:
Doc Link:

Units Undergoing Closure

Unit: NO PERMIT ACTIVITIES HAVE BEEN COMPLETED FOR THIS SITE
 Event Description:
 Date:
 Doc Link:

77	1 of 1	S	0.96 / 5,089.87	34.48 / 17	PIONEER VIDEO MFG., INC. 1041 E. 230TH STREET CARSON CA 90745	ENVIROSTOR
--------------------	--------	---	--------------------	---------------	---	------------

Estor/EPA ID:	71002654	Assembly District:	64
Site Code:		Senate District:	35
Nat Priority List:	NO	Permit Renewal Lead:	
APN:	NONE SPECIFIED	Public Partici Spclst:	
Census Tract:	6037543905	Project Manager:	
Site Type:	TIERED PERMIT	County:	LOS ANGELES
Address Description:	1041 E. 230TH STREET	Latitude:	33.817983
Office:	CLEANUP CHATSWORTH	Longitude:	-118.256122
Special Program:		Acres:	NONE SPECIFIED
Funding:		Supervisor:	
Cleanup Status:	REFER: OTHER AGENCY AS OF		
Cleanup Oversight Agencies:	NONE SPECIFIED		
School District:			
Past Use that Caused Contam:	NONE SPECIFIED		
Potential Media Affected:	NONE SPECIFIED		
Potential Contamin of Concern:			

NONE SPECIFIED

Site History:

Status:	REFER: OTHER AGENCY
A2 Program Type:	TIERED PERMIT
CalEnviroScreen Score:	86-90%
Summary Link:	http://www.envirostor.dtsc.ca.gov/public/profile_report?global_id=71002654

Unplottable Summary

Total: 15 Unplottable sites

DB	Company Name/Site Name	Address	City	Zip	ERIS ID
CHMIRS	UPRR	Railyard - 2442 East Carson <i>Control No Notified Date: 08-6409 </i>	Carson CA	90810	821870082
CHMIRS	UPRR	Carson Street Crossing <i>Control No Notified Date: 07-2438 </i>	Carson CA		821809456
CHMIRS	LA County Fire Hazmat	E Carson St west of Wilmington. <i>Control No Notified Date: 17-1824 </i>	Carson CA	90745	860465357
DELISTED COUNTY	GARDENA VALLEY LANDFILL #6	0000 CHICO ST	CARSON CA	90746	820048375
ERNS		CARSON ST	LOS ANGELES CA		807226431
HMIRS		SOUTHBOUND I 405	LOS ANGELES CA		880614410
HMIRS		INTERSTATE 405	LONG BEACH CA		818331675
LA SML	ARMCO STEEL PLANT	0000 CARSON ST	TORRANCE CA	90501	820048371
RCRA CORRACTS	US NAVY BRAC PMO-W (LONG BEACH)	B-821 REEVES AVE TERMINAL ISLAND COMPLEX <i>EPA Handler ID: CA6170023109</i>	LONG BEACH CA	90810-1011	810472188
RCRA NON GEN	CALIFORNIA DEPARTMENT OF TRANSPORTATION	ROUTE 405 AT LATIJERA BRIDGE OVERCROSSING <i>EPA Handler ID: CAC002974304</i>	LOS ANGELES CA	90045	873918259
RCRA NON GEN	CALTRANS DIST 07/ EA 07-296304	07-LA-405 PM 24.5 <i>EPA Handler ID: CAC003002077</i>	LOS ANGELES CA	90045	875121695

RCRA NON GEN	CALTRANS DIST 07/EA 07-296104	RTE 405 0.7/6.7 <i>EPA Handler ID:</i> CAC003029713	LONG BEACH CA	90807	879464147
RCRA NON GEN	CALTRANS DIST 07/ EA 07-296104	RTE 405 0.7/3.82 <i>EPA Handler ID:</i> CAC003014286	LONG BEACH CA	90807	878159905
RCRA TSD	CALTRANS DIST 07/ EA 07-296104	RTE 405 0.7/3.82 <i>EPA Handler ID:</i> CAC003014286	LONG BEACH CA	90807	877593296
SUPERFUND ROD	NAVAL SHIPYARD LONG BEACH	TERMINAL ISLAND	LONG BEACH CA	90822	859640009

Unplottable Report

Site: UPRR
Railyard - 2442 East Carson Carson CA 90810

CHMIRS

Control No: 08-6409
Notified Date Time:
County: Los Angeles County
URL: <https://w3.calema.ca.gov/operational/mal haz.nsf/f1841a103c102734882563e200760c4a/a700dbb5063f1158882574b8005b066e?OpenDocument>
Notified Date:
Year: 2008

California Hazardous Material Incident Report System (as of 2006 to 2015)

Contained:	Yes	3 Ves >= 300 Tons:	
1 Substance:	Oil	Incident Date:	9/2/2008
1 Measure:	Gal(s)	Incident Time:	601
1 Other:		Spill Site:	Rail Road
1 Quantity:	50-70	Injuries?:	
1 Type:	PETROLEUM	No of Injuries:	0
1 Pipeline:		Fatals?:	
1 Vessel >= 300 Tons:		No of Fatals:	0
2 Substance:		Evacs?:	
2 Quantity:		No of Evacs:	0
2 Measure:		Cleanup:	Contractor
2 Type:		Site:	
2 Other:		Cause:	
2 Pipeline:		Cause Other:	
2 Vessel >= 300 Tons:		Dog No:	
3 Substance:		Water:	No
3 Quantity:		Water Way:	
3 Measure:		City:	Carson
3 Type:		County:	Los Angeles County
3 Other:		Zip:	90810
3 Pipeline:			
Admin Agency:	L. A. County Fire Prevention		
Notification Area:	AA/CUPA,DFG-OSPR,DTSC,RWQCB,US EPA,USFWS		
Location:	Railyard - 2442 East Carson		
Description:	RP indicates release occurred when oil released from holding tanks into containment area.		

Spill Report View

Amount 1:		Creation Date:	09/02/2008 09:34 AM
Amount 2:		Received By:	
Amount 3:		Admin Agency:	
Type:	PETROLEUM	Admin Agency 2:	
Water:		Additional County:	
On Scene:		Phone No:	
Other on Scene:		Ext:	
Other Notified:		Pag Cell:	
Document Title:	SPILL Report		
Spill Site:	Rail Road		
Cause Desc for Other:			
Person Notifying Cal OES:			

Hazardous Materials Spill Report

Control Cal OES:	08-6409	Type 3:	
Control NRC:		Other 3:	
Date :	09/02/2008	Pipeline 3:	No
Incident Date:	09/02/2008	Ves >= 300 Tons 3:	No
Time:	0934	Name:	

Incident Time: 0601
Water Involved: No
Drink Wtr Impact:
Qty 1: =
Measure 1: Gal(s)
Type 1: PETROLEUM
Pipeline 1: No
Ves >= 300 Tons 1: No
Qty 2: =
Amount 2:
Measure 2:
Type 2:
Other 2:
Pipeline 2: No
Vessel >= 300 Tns 2: No
Qty 3: =
Amount 3:
Measure 3:
Incident Location: Railyard - 2442 East Carson
Reported Cause:
Amount 1: 50-70
Substance 1: Oil
Substance 2:
Substance 3:
Waterway:
Contained: Yes
Known Impact:
Other 1:
Detail for Other:
Site: Rail Road
On Scene:
Other on Scene:
Other Notified:
Evacuation: No
Cleanup By: Contractor
Agency: UPRR
PRS Agency:
Admin Agency: L. A. County Fire Prevention
Sec Agency:
Additional County:
Admin Agency 2:
Description: RP indicates release occurred when oil released from holding tanks into containment area.

Phone:
Ext:
Pag Cell:
PRS Name:
PRS Phone:
PRS Ext:
PRS Pag Cell:
Received By:
Header Unknown: SOUTH COAST AQMD
Incident Desc:
R R Crssing < 50 Ft:
Uprrr Rim :
Notification Info:
Notification List:
DOG Unit:
RWQCB Unit: 4
Injuries: No
Fatality: No

Site: UPRR
 Carson Street Crossing Carson CA

CHMIRS

Control No: 07-2438
Notified Date Time:
County: Los Angeles County
URL: <https://w3.calema.ca.gov/operational/mal haz. nsf/f1841a103c102734882563e200760c4a/83fa6aea84a9c96f882572c300722408?OpenDocument>

California Hazardous Material Incident Report System (as of 2006 to 2015)

Contained: Yes
1 Substance: Train vs Truck
1 Measure: N/A
1 Other:
1 Quantity: Unk
1 Type: RAILROAD
1 Pipeline:
1 Vessel >= 300 Tons:
2 Substance:
2 Quantity:
2 Measure:
2 Type:
2 Other:
2 Pipeline:
2 Vessel >= 300 Tons:

3 Ves >= 300 Tons:
Incident Date: 4/20/2007
Incident Time: 1316
Spill Site: Rail Road
Injuries?:
No of Injuries: 0
Fatals?:
No of Fatals: 0
Evacs?:
No of Evacs: 0
Cleanup: Reporting Party
Site:
Cause:
Cause Other:
Dog No:

3 Substance:
3 Quantity:
3 Measure:
3 Type:
3 Other:
3 Pipeline:
Admin Agency: L. A. County Fire Prevention
Notification Area: AA/CUPA,DFG-OSPR,DTSC,RWQCB,US EPA,USFWS,PUC,SFM
Location: Carson Street Crossing
Description: Train hit a semi truck. (unknown train #).

Water: No
Water Way:
City: Carson
County: Los Angeles County
Zip:

Spill Report View

Amount 1:
Amount 2:
Amount 3:
Type: RAILROAD
Water:
On Scene:
Other on Scene:
Other Notified:
Document Title: SPILL Report
Spill Site: Rail Road
Cause Desc for Other:
Person Notifying Cal OES:

Creation Date: 04/20/2007 01:46 PM
Received By:
Admin Agency:
Admin Agency 2:
Additional County:
Phone No:
Ext:
Pag Cell:

Hazardous Materials Spill Report

Control Cal OES: 07-2438
Control NRC:
Date : 04/20/2007
Incident Date: 04/20/2007
Time: 1346
Incident Time: 1316
Water Involved: No
Drink Wtr Impact: No
Qty 1: =
Measure 1: N/A
Type 1: RAILROAD
Pipeline 1: No
Ves >= 300 Tons 1: No
Qty 2: =
Amount 2:
Measure 2:
Type 2:
Other 2:
Pipeline 2: No
Vessel >= 300 Tns 2: No
Qty 3: =
Amount 3:
Measure 3:
Incident Location: Carson Street Crossing
Reported Cause:
Amount 1: Unk
Substance 1: Train vs Truck
Substance 2:
Substance 3:
Waterway:
Contained: Yes
Known Impact:
Other 1:
Detail for Other:
Site: Rail Road
On Scene:
Other on Scene:
Other Notified:
Evacuation: No
Cleanup By: Reporting Party
Agency: UPRR

Type 3:
Other 3:
Pipeline 3: No
Ves >= 300 Tons 3: No
Name:
Phone:
Ext:
Pag Cell:
PRS Name:
PRS Phone:
PRS Ext:
PRS Pag Cell:
Received By:
Header Unknown: SOUTH COAST AQMD
Incident Desc:
R R Crssing < 50 Ft:
Upr Rim :
Notification Info:
Notification List:
DOG Unit:
RWQCB Unit: 4
Injuries: No
Fatality: No

PRs Agency:
Admin Agency: L. A. County Fire Prevention
Sec Agency:
Additional County:
Admin Agency 2:
Description: Train hit a semi truck. (unknown train #).

Site: LA County Fire Hazmat
E Carson St west of Wilmington. Carson CA 90745

CHMIRS

Control No: 17-1824
Notified Date: 2017
Notified Date Time:
Year:
County: Los Angeles County
URL: https://w3.calema.ca.gov/operational/mal haz.
nsf/f1841a103c102734882563e200760c4a/3eabbca365518b51882580d700676f0f?OpenDocument

California Hazardous Material Incident Report System (2017)

Contained: Yes
1 Substance: Transmission Fluid
1 Quantity: 5
1 Measure: Gal(s)
1 Type: PETROLEUM
1 Pipeline: No
1 Vessel >= 300 Tons: No
1 Other:
2 Substance:
2 Quantity:
2 Measure:
2 Type:
2 Other:
2 Pipeline: No
2 Vessel >= 300 Tons: No
3 Substance:
3 Quantity:
3 Measure:
3 Type:
3 Other:
3 Pipeline: No
3 Vessel >= 300 Tons: No
Admin Agency: LACoFD Health Haz-Mat
Notification Area: AA/CUPA,DFG-OSPR,DTSC,RWQCB,US EPA,USFWS,Co/Hlth,Co/E-Hlth
Location: E Carson St west of Wilmington.
Description: RP states: Mechanical failure caused 5 gallons of transmission fluid to release to the street and into the gutter. Release is contained and no longer releasing. No waterways impacted. Ocean Blue is on scene conducting clean up. One (1) lane is closed on E Carson St WO Wilmington.

Incident Date: 3/2/2017
Incident Time: 815
Spill Site: Road
Injuries?: No
No of Injuries:
FATALS?: No
No of FATALS:
Evacs?: No
No of Evacs:
Cleanup: Contractor
Site:
Cause: Mechanical
Cause Other:
Drinking Wtr Imp: No
Known Impact: None
Water: No
Water Way:
City: Carson
County: Los Angeles County
Zip: 90745
DOG No:

Spill Report View

Amount 1:
Amount 2:
Amount 3:
Type: PETROLEUM
Water:
On Scene:
Other on Scene:
Other Notified:
Document Title: SPILL Report
Spill Site: Road
Cause Desc for Other:
Person Notifying Cal OES:

Creation Date: 03/02/2017 10:49 AM
Received By:
Admin Agency:
Admin Agency 2:
Additional County:
Phone No:
Ext:
Pag Cell:

Hazardous Materials Spill Report

Control Cal OES: 17-1824
Control NRC:
Date : 03/02/2017
Incident Date: 03/02/2017
Type 3:
Other 3:
Pipeline 3: No
Ves >= 300 Tons 3: No

Time: 1049
Incident Time: 0815
Water Involved: No
Drink Wtr Impact: No
Qty 1: =
Measure 1: Gal(s)
Type 1: PETROLEUM
Pipeline 1: No
Ves >= 300 Tons 1: No
Qty 2: =
Amount 2:
Measure 2:
Type 2:
Other 2:
Pipeline 2: No
Vessel >= 300 Tns 2: No
Qty 3: =
Amount 3:
Measure 3:
Incident Location: E Carson St west of Wilmington.
Reported Cause: Mechanical
Amount 1: 5
Substance 1: Transmission Fluid
Substance 2:
Substance 3:
Waterway:
Contained: Yes
Known Impact: None
Other 1:
Detail for Other:
Site: Road
On Scene: Fire Dept., Other
Other on Scene: Public Works & Code Enforcement
Other Notified:
Evacuation: No
Cleanup By: Contractor
Agency: LA County Fire Hazmat
PRS Agency:
Admin Agency: LACoFD Health Haz-Mat
Sec Agency:
Additional County:
Admin Agency 2:
Description:

Name:
Phone:
Ext:
Pag Cell:
PRS Name:
PRS Phone:
PRS Ext:
PRS Pag Cell:
Received By:
Header Unknown: SOUTH COAST AQMD
Incident Desc:
R R Crssing < 50 Ft:
Upr Rim :
Notification Info:
Notification List:
DOG Unit:
RWQCB Unit: 4
Injuries: No
Fatality: No

RP states: Mechanical failure caused 5 gallons of transmission fluid to release to the street and into the gutter. Release is contained and no longer releasing. No waterways impacted. Ocean Blue is on scene conducting clean up. One (1) lane is closed on E Carson St WO Wilmington.

Site: GARDENA VALLEY LANDFILL #6
 0000 CHICO ST CARSON CA 90746

DELISTED COUNTY

Original Source Facility ID:
Original Source Name: Los Angeles County Site Mitigation List
Record Date: 23-JUN-2015

Site: CARSON ST LOS ANGELES CA

ERNS

NRC Report No: 741315
Type of Incident: RAILROAD
Incident Cause: UNKNOWN
Incident Date: 11/13/2004 9:20:00 PM
Incident Location: ICTF RAIL YARD
Incident Dtg: OCCURRED
Distance from City:
Distance Units:
Direction from City:
Location County: LOS ANGELES
Potential Flag:
Year: Year 2004 Reports

Latitude Degrees:
Latitude Minutes:
Latitude Seconds:
Longitude Degrees:
Longitude Minutes:
Longitude Seconds:
Lat Quad:
Long Quad:
Location Section:
Location Township:
Location Range:

Description of Incident: LOCAL LOCOMOTIVE STRUCK A DIESEL TRUCK AT A RAIL YARD. THE VEHICLE DISCHARGED AN UNKNOWN AMOUNT OF DIESEL. NO DERAILMENTS REPORTED. NO INJURIES OR FATALITIES OCCURRED. IF IS UNKNOWN IF THE SPILL IMPACTED ANY WATERWAYS.

Material Spill Information

Chris Code:	ODS	Unit of Measure:	UNKNOWN AMOUNT
CAS No:	000000-00-0	If Reached Water:	UNKNOWN
UN No:		Amount in Water:	0
Name of Material:	OIL: DIESEL	Unit Reach Water:	UNKNOWN AMOUNT
Amount of Material:	0		

Calls Information

Date Time Received:	11/13/2004 10:56:16 PM	Responsible City:	
Date Time Complete:	11/13/2004 11:01:17 PM	Responsible State:	XX
Call Type:	INC	Responsible Zip:	
Resp Company:		Source:	TELEPHONE
Resp Org Type:	UNKNOWN		

Incident Information

Tank ID:		Building ID:	
Tank Regulated:	U	Location Area ID:	
Tank Regulated By:		Location Block ID:	
Capacity of Tank:		OCSG No:	
Capacity Tank Units:		OCSF No:	
Description of Tank:		State Lease No:	
Actual Amount:		Pier Dock No:	
Actual Amount Units:		Berth Slip No:	
Tank Above Ground:	ABOVE	Brake Failure:	N
NPDES:		Airbag Deployed:	
NPDES Compliance:	U	Transport Contain:	U
Init Contin Rel No:		Location Subdiv:	ALAMEDA CORRIDOR
Contin Rel Permit:		Platform Rig Name:	
Contin Release Type:		Platform Letter:	
Aircraft ID:		Allision:	N
Aircraft Runway No:		Type of Structure:	
Aircraft Spot No:		Structure Name:	
Aircraft Type:		Structure Oper:	U
Aircraft Model:		Transit Bus Flag:	
Aircraft Fuel Cap:		Date Time Norm Serv:	
Aircraft Fuel Cap U:		Serv Disrupt Time:	
Aircraft Fuel on Brd:		Serv Disrupt Units:	
Aircraft Fuel OB U:		CR Begin Date:	
Aircraft Hanger:		CR End Date:	
Road Mile Marker:		CR Change Date:	
Power Gen Facility:	U	FBI Contact:	
Generating Capacity:		FBI Contact Dt Tm:	
Type of Fixed Obj:		Passenger Handling:	
Type of Fuel:		Passenger Route:	XXX
DOT Crossing No:		Passenger Delay:	XXX
DOT Regulated:	U	Sub Part C Test Req:	XXX
Pipeline Type:		Conductor Test:	
Pipeline Abv Ground:	ABOVE	Engineer Test:	
Pipeline Covered:	U	Trainman Test:	
Exposed Underwater:	N	Yard Foreman Test:	
Railroad Hotline:		RCL Operator Test:	
Railroad Milepost:	13.48	Brakeman Test:	
Grade Crossing:	N	Train Dispat Test:	
Crossing Device Ty:		Signalman Test:	
Ty Vehicle Involved:		Oth Employee Test:	
Device Operational:	Y	Unknown Test:	

Incident Details Information

Release Secured:	U	State Agen Report No:	045928
Release Rate:		State Agen on Scene:	

Release Rate Unit:
Release Rate Rate:
Est Duration of Rel:
Desc Remedial Act: HAZMAT TEAMS EN ROUTE FOR CLEAN UP
Fire Involved: N
Fire Extinguished: U
Any Evacuations: N
No Evacuated:
Who Evacuated:
Radius of Evacu:
Any Injuries: N
No. Injured:
No. Hospitalized:
No. Fatalities:
Any Fatalities: N
Any Damages: N
Damage Amount:
Air Corridor Closed: N
Air Corridor Desc:
Air Closure Time:
Waterway Closed: N
Waterway Desc:
Waterway Close Time:
Road Closed: N
Road Desc:
Road Closure Time:
Road Closure Units:
Closure Direction:
Major Artery: No
Track Closed: Y
Track Desc: YARD
Track Closure Time:
Track Closure Units:
Track Close Dir:
Media Interest: NONE
Medium Desc: LAND
Addl Medium Info:

State Agen Notified: HWY PATROL/ OES
Fed Agency Notified:
Oth Agency Notified:
Body of Water:
Tributary of:
Near River Mile Make:
Near River Mile Mark:
Offshore: N
Weather Conditions: RAINY
Air Temperature: 61
Wind Direction:
Wind Speed:
Wind Speed Unit:
Water Supp Contam: U
Water Temperature:
Wave Condition:
Current Speed:
Current Direction:
Current Speed Unit:
EMPL Fatality:
Pass Fatality:
Community Impact: N
Passengers Transfer: UNK
Passenger Injuries:
Employee Injuries:
Occupant Fatality:
Sheen Size:
Sheen Size Units:
Sheen Size Length:
Sheen Size Length U:
Sheen Size Width:
Sheen Size Width U:
Sheen Color:
Dir of Sheen Travel:
Sheen Odor Desc:
Duration Unit:
Additional Info: NONE PROVIDED.

Site:

SOUTHBOUND I 405 LOS ANGELES CA

HMIRS

Incident County: LOS ANGELES

HMIR Incident Reports

Report No: I-2019050060
Report Type: A hazardous material incident
Date of Incident: 2019-03-10
Time of Incident: 0630
Haz Class Code:
Hazardous Class: 2.1
Commodity Short Nm: LIQUEFIED PETROLEUM GAS
Commodity Long Nm: LIQUEFIED PETROLEUM GAS
Trade Name: PROPANE
ID No: UN1075
Haz Waste Ind: No
Haz Waste EPA No:
HMIS Tox Inhalation?: No
TIH Hazard Zone:
Qty Released: 0
Unit of Measure:
What Failed:
What Failed Desc:
How Failed Code:
How Failed Desc:
Failure Cause Code:
Failure Cause Desc:
Ident. Markings: C/T UN1075, LIQUIFIED PETROLEUM GAS,

Fed DOT Agency Nm:
Fed DOT Report No:
Report Submit Src: Paper
Inc Multiple Rows: No
Inc Non US State:
Mode Transport: Highway
Transport Phase: In Transit
Incident Occrrnce:
Mat Ship Approval?: No
Mat Ship Approv No:
Undecl Hazmat Ship?: No
Packaging Type: Cargo Tank Motor Vehicle (CTMV)
Packing Group:
Carrier Reporter: CALIFORNIA GAS TRANSPORT INC.
CR Street Name: 5959 GATEWAY WEST BLVD STE 660
CR City: EL PASO
CR State: TX
CR Postal Code: 79925
CR Non US State:
CR Fed DOT ID: 589266
CR Hazmat Reg ID: 062018550548A
CR Country: US
Shipper Name: MIDSTREAM ENERGY PARTNERS LLC

2.1
Cont1 Pkging Type:
Cont1 Const Mat:
Cont1 Head Type:
Cont1 Pkg Capacity: 0
C1 Capacity UOM:
Cont1 Pkg Amt: 0
C1 Pkg Amt UOM:
Cont1 Pkg No: 0
C1 Pkg NO Failed: 0
Cont1 Pkg Mnfctr:
Cont1 Pkg Mnfct Dt: 0-00-00 00:00:00
Cont1 Pkg Serial NO:
C1 Pkg Last Test Dt: 0-00-00 00:00:00
C1 Test Const Mat:
C1 Pkg Dsign Pres.: 0
C1 Dsign Press UOM:
C1 Pkg Shell Thick: 0
C1 Shell Thick UOM:
C1 Head Thickness: 0
C1 Head Thick UOM:
C1 Pkg Srvc Pres.: 0
C1 Srvc Press UOM:
C1 Valve/Device Fail?: No
C1 Device Type:
C1 Device Mnfctr:
C1 Device Model:
NRC No:

RAM Pkg Category:
RAM Pkg Cert.: FALSE
RAM Pkg Cert. NBR:
RAM Nuclide S:
RAM Transport Index:
RAM UOM:
RAM Activity Rpted: 0
RAM UOM Rpted:
RAM Activity: 0
RAM Activity UOM:
RAM Mat Safety:
Spillage Result: No
Fire Result: No
Explosion Result: No
Water Sewer Result: No
Gas Dispersion: No
Environment Damage: No
No Release Result: Yes
Fire EMS Report: No
Fire EMS EMS Report:
Police Report: Yes
Police Report No: 9580-201900916
In House Cleanup: No
Other Cleanup: Yes
Damage > 500: No
Material Loss: 0
Carrier Damage: 0
Property Damage: 0
Response Cost: 0
Remediation Cost: 0
Damage Old Form: 0
Total Damages Amt: 0
Hazmat Fatality: No
Haz Fatal Employees: 0
Haz Fatal Respndrs: 0
Haz Fatal Gen Public: 0
Tot Hazmat Fatalities: 0
Non Hazmat Fatality: No
Non Hazmat Fatals: 0
Hazmat Injury: No
Haz Hospital Empl: 0
Haz Hospital Resp: 0

Shipper Street Name: 9224 TUPMAN RD
Shipper City: TUPMAN
Shipper State: CA
Shipper Postal: 93276-0430
Shipper Non US St:
Shipper Country: US
Shipper Waybill: 357350
Ship Hazmat Reg ID:
Origin City:
Origin State: CA
Origin Postal:
Origin Non US St:
Origin Country: US
Destination City:
Destination State:
Destination Postal:
Destination Non US:
Destination Country:
Cont2 Package Type:
Cont2 Const Mat:
Cont2 Pkg Capacity: 0
Cont2 Capacity UOM:
Cont2 Pkg Amount: 0
Cont2 Pkg Amt UOM:
Cont2 Pkg No: 0
Cont2 Pkg No Failed: 0

Haz NonHosp Public: 0
Haz NonHosp Old:
Tot Haz Non Hosp Inj:
Total Hazmat Injuries: 0
Evacuation Indicator: No
Public Evacuated: 0
Employees Evac: 0
Total Evacuated: 0
Total Evacuation Hrs: 0
Major Artery Closed: Yes
Mjr Artery Hrs Closed: 6
Material Involved: Yes
Estimated Speed: 60
Weather Conditions: CLEAR SKYS
Vehicle Overturn: Yes
Vehicle Left Roadway: Yes
Passenger Aircraft: No
Cargo Baggage:
Ship Non Transport: No
Ship Air First Flight: No
Ship Air Subflight: No
Ship Init Transport: No
Ship Phase Transfer: No
Contact Name: OSCAR GARDEA
Contact Title: PRESIDENT
Contact Business:
Contact Street: 5959 GATEWAY WEST BLVD STE 660
Contact City:
Contact State:
Contact Postal:
Contact Non US St:
Contact Country: US
Inc. Report Prepared: Carrier
HMIS Serious Incidnt: No
HMIS Serious Fatality: No
HMIS Serious Injury: No
HMIS Flight Plan: No
HMIS Serious Evacs: No
HMIS Major Artery: Yes
HMIS Bulk Release: No
HMIS Marine Pollutnt: No
HMIS Radioactive: No

Haz Hosp Gen Public:	0	HMIS Gen Pkg Type:	TANK
Haz Hosp Old Form:	0	HMIS Container Code:	TANK TRK
Total Haz Hosp Inj:	0	HMIS Container Desc:	Tank truck, tank mounted on truck chassis
Haz Non Hosp Empl:	0	HMIS Bulk Incident:	Yes
Haz Non Hosp Resp:	0	Undeclared Shipment:	No
Description of Events:	OUR EMPLOYEE LOST CONTROL OF THE VEHICLE AFTER COMPLAINING ON ANOTHER VEHICLE GETTING TO CLOSE TO HIT HIM, THE VEHICLE OVERTURN (ROLLOVER). WE ARE NOT RECEIVING ANY COST FOR THE CLEAN UP BY THE CITY OF LOS ANGELES.		
Recommend Actions Taken:	ADDITIONAL DRIVERS TRAINING FOR ALL DRIVERS.		

Site: INTERSTATE 405 LONG BEACH CA HMIRS

Incident County: LOS ANGELES

HMIR Incident Reports

Report No:	I-1990100456	Fed DOT Agency Nm:	
Report Type:	A hazardous material incident	Fed DOT Report No:	
Date of Incident:	1990-09-04	Report Submit Src:	Paper
Time of Incident:	1600	Inc Multiple Rows:	No
Haz Class Code:		Inc Non US State:	
Hazardous Class:	8	Mode Transport:	Highway
Commodity Short Nm:	CAUSTIC ALKALI LIQUIDS,	Transport Phase:	In Transit
Commodity Long Nm:	CAUSTIC ALKALI LIQUIDS, N.O.S.	Incident Occrrnce:	
Trade Name:	DECONTAMINATION AGEN	Mat Ship Approval?:	No
ID No:	UN1719	Mat Ship Approv No:	
Haz Waste Ind:	No	Undecl Hazmat Ship?:	No
Haz Waste EPA No:		Packaging Type:	Non-Bulk
HMIS Tox Inhalation?:	No	Packing Group:	
TIH Hazard Zone:		Carrier Reporter:	U S GOVT - MARINE CORPS
Qty Released:	13	CR Street Name:	MARINE CORPS BASE
Unit of Measure:	Liquid - Gallon	CR City:	PENDLETON
What Failed:	161;	CR State:	CA
What Failed Desc:	Weld or Seam;	CR Postal Code:	920555010
How Failed Code:	303; 305	CR Non US State:	
How Failed Desc:	Burst or Ruptured; Crushed	CR Fed DOT ID:	0
Failure Cause Code:	511;	CR Hazmat Reg ID:	
Failure Cause Desc:	Dropped;	CR Country:	US
Ident. Markings:		Shipper Name:	U S GOVT - MARINE CORPS
Cont1 Pkging Type:		Shipper Street Name:	MACC-38 3D MAW MCB
Cont1 Const Mat:		Shipper City:	CAMP PENDLETON
Cont1 Head Type:		Shipper State:	CA
Cont1 Pkg Capacity:	5	Shipper Postal:	920556046
C1 Capacity UOM:	LGA	Shipper Non US St:	
Cont1 Pkg Amt:	0	Shipper Country:	US
C1 Pkg Amt UOM:		Shipper Waybill:	
Cont1 Pkg No:	36	Ship Hazmat Reg ID:	
C1 Pkg NO Failed:	3	Origin City:	
Cont1 Pkg Mnfctr:	P S C C	Origin State:	
Cont1 Pkg Mnfc Dt:	0-00-00 00:00:00	Origin Postal:	
Cont1 Pkg Serial NO:		Origin Non US St:	
C1 Pkg Last Test Dt:	0-00-00 00:00:00	Origin Country:	US
C1 Test Const Mat:		Destination City:	SAN PEDRO
C1 Pkg Dsign Pres.:	0	Destination State:	CALIFORNIA
C1 Dsign Press UOM:		Destination Postal:	
C1 Pkg Shell Thick:	0	Destination Non US:	
C1 Shell Thick UOM:		Destination Country:	US
C1 Head Thickness:	0	Cont2 Package Type:	
C1 Head Thick UOM:		Cont2 Const Mat:	
C1 Pkg Srvc Pres.:	0	Cont2 Pkg Capacity:	0
C1 Srvc Press UOM:		Cont2 Capacity UOM:	
C1 Valve/Device Fail?:	No	Cont2 Pkg Amount:	0
C1 Device Type:		Cont2 Pkg Amt UOM:	
C1 Device Mnfctr:		Cont2 Pkg No:	0
C1 Device Model:		Cont2 Pkg No Failed:	0
NRC No:		Haz NonHosp Public:	0
RAM Pkg Category:			

RAM Pkg Cert.: FALSE
RAM Pkg Cert. NBR:
RAM Nuclide S:
RAM Transport Index:
RAM UOM:
RAM Activity Rpted: 0
RAM UOM Rpted:
RAM Activity: 0
RAM Activity UOM:
RAM Mat Safety:
Spillage Result: Yes
Fire Result: No
Explosion Result: No
Water Sewer Result: No
Gas Dispersion: No
Environment Damage: No
No Release Result: No
Fire EMS Report: No
Fire EMS EMS Report:
Police Report: No
Police Report No:
In House Cleanup: No
Other Cleanup: No
Damage > 500: Yes
Material Loss: 241
Carrier Damage: 0
Property Damage: 0
Response Cost: 0
Remediation Cost: 3059
Damage Old Form: 0
Total Damages Amt: 3300
Hazmat Fatality: No
Haz Fatal Employees: 0
Haz Fatal Respndrs: 0
Haz Fatal Gen Public: 0
Tot Hazmat Fatalities: 0
Non Hazmat Fatalities: No
Non Hazmat Fatales: 0
Hazmat Injury: No
Haz Hospital Empl: 0
Haz Hospital Resp: 0
Haz Hosp Gen Public: 0
Haz Hosp Old Form: 0
Total Haz Hosp Inj: 0
Haz Non Hosp Empl: 0
Haz Non Hosp Resp: 0
Description of Events:

Haz NonHosp Old:
Tot Haz Non Hosp Inj:
Total Hazmat Injuries: 0
Evacuation Indicator: No
Public Evacuated: 0
Employees Evac: 0
Total Evacuated: 0
Total Evacuation Hrs: 0
Major Artery Closed: No
Mjr Artery Hrs Closed: 0
Material Involved: No
Estimated Speed: 0
Weather Conditions:
Vehicle Overturn: No
Vehicle Left Roadway: No
Passenger Aircraft: No
Cargo Baggage:
Ship Non Transport: No
Ship Air First Flight: No
Ship Air Subflight: No
Ship Init Transport: No
Ship Phase Transfer: No
Contact Name: DON A HETTERVIK
Contact Title: DIR ENNRMO
Contact Business:
Contact Street:
Contact City:
Contact State:
Contact Postal:
Contact Non US St:
Contact Country: US
Inc. Report Prepared:
HMIS Serious Incidnt: No
HMIS Serious Fatality: No
HMIS Serious Injury: No
HMIS Flight Plan: No
HMIS Serious Evacs: No
HMIS Major Artery: No
HMIS Bulk Release: No
HMIS Marine Pollutnt: No
HMIS Radioactive: No
HMIS Gen Pkg Type: DRUM METAL
HMIS Container Code: 17C
HMIS Container Desc: Steel STC* RHA*
HMIS Bulk Incident: No
Undeclared Shipment: No

1. C9/10 NO SHIPMENT PAPERS WERE PREPARED BY THE SHIPPER OR CARRIER. 2. F18(17) HAZARDOUS MATERIAL (HM) WAS NOT DUE TO CONTAINER/PACKAGUNG FAILUYRE. CONTAINERS WERE IMPROPERLY PALLETIZED, THIS ALLOWED 6 CONTAINERS TO FALL OFF TRAILER DURING TRANSIT. 3. D13 ESTIMATE OF \$3300.00 INCLUDES ONLY REPLACEMENT COST OF HM DISPOSED AND CLEAN UP COSTS OF SPILL. ESTIMATES OF 2 VEHICLES DAMAGED DURING SPILL ARE NOT AVAILBALE TO DATE. 4. SHIPPER DID NOT IDENTIFY HM TO CARRIER. SHIPPER DID NOT IDENTITY HM TO CARRIER OR PROVIDE CARRIER WITH REQUIRED SHIPPING DOCUMENTS. CARRIER VEHICLE OPERATOR OBSERVED HM LABELS ON CONTAINERS AND FAILED TO TAKE APPROPRIATE ACTION. FULL INVESTIGATION WAS CONDUCTED AND IS ON FILE. 5. CARRIER VEHICLE OPERATOR OBSERVED HM LABELS ON CONTAINERS AND FAILED TO TAKE APPROPRIATE ACTION. 6. FULL INVESTIGATION WAS CONDUCTED AND IS ON FILE. 7. CURRENT USMC GUIDELINES FOR PALLETIZING, PACKAGING, HANDLING AND SHIPPING HEVE BEEN REVIEWED AND FOUND TO MEET ALL DOT REGULATIONS. 8. TRAINING ON HM PROCEDURES WILL BE REVIEWDED AND IMPROVED TO PREVENT FUTURE INCIDENTS.

Recommend Actions Taken:

Site: ARMCO STEEL PLANT
 0000 CARSON ST TORRANCE CA 90501

LA SML

Site ID: SD0010118
Case ID: RO0000338
Status:

Site: US NAVY BRAC PMO-W (LONG BEACH)
B-821 REEVES AVE TERMINAL ISLAND COMPLEX LONG BEACH CA 90810-1011

RCRA CORRACTS

EPA Handler ID: CA6170023109
Gen Status Universe: Large Quantity Generator
Contact Name: DOUGLAS E DELONG
Contact Address: 1 AVE OF THE PALMS, SUITE-161, SAN FRANCISCO, CA, 94130, US
Contact Phone No and Ext: 415-743-4713
Contact Email: DOUGLAS.DELONG@NAVY.MIL
Contact Country: US
County Name: LOS ANGELES
EPA Region: 09
Land Type: Federal
Receive Date: 20100131

Event/Area Details

Area Name: ENTIRE FACILITY
Event Code: CA150
Corrective Action Event Descri: INVESTIGATION WORKPLAN APPROVED
Actual Date of Event: 19910813
Orig Sched Event Date:
New Sched Event Date:
Best Date: 19910813
Groundwater Release Indicator:
Soil Release Indicator:
Air Release Indicator:
Surface Waste Release Ind:
Event Responsible Agency: S

Area Name: SITE 6B SALVAGE YARD
Event Code: CA200
Corrective Action Event Descri: INVESTIGATION COMPLETE
Actual Date of Event: 19930917
Orig Sched Event Date:
New Sched Event Date:
Best Date: 19930917
Groundwater Release Indicator:
Soil Release Indicator:
Air Release Indicator:
Surface Waste Release Ind:
Event Responsible Agency: S

Area Name: ENTIRE FACILITY
Event Code: CA725YE
Corrective Action Event Descri: HUMAN EXPOSURES CONTROLLED DETERMINATION-YES, APPLICABLE AS OF THIS DATE
Actual Date of Event: 20010214
Orig Sched Event Date: 20010214
New Sched Event Date:
Best Date: 20010214
Groundwater Release Indicator:
Soil Release Indicator:
Air Release Indicator:
Surface Waste Release Ind:
Event Responsible Agency: S

Area Name: ENTIRE FACILITY
Event Code: CA050
Corrective Action Event Descri: RFA COMPLETED
Actual Date of Event: 19891130
Orig Sched Event Date: 19891130
New Sched Event Date:
Best Date: 19891130
Groundwater Release Indicator:
Soil Release Indicator:
Air Release Indicator:
Surface Waste Release Ind:
Event Responsible Agency: S

Area Name: ENTIRE FACILITY

Event Code: CA070YE
Corrective Action Event Descri: DETERMINATION OF NEED FOR AN INVESTIGATION-INVESTIGATION IS NECESSARY
Actual Date of Event: 19891130
Orig Sched Event Date: 19891130
New Sched Event Date:
Best Date: 19891130
Groundwater Release Indicator:
Soil Release Indicator:
Air Release Indicator:
Surface Waste Release Ind:
Event Responsible Agency: S

Area Name: SITES 1,2,3,4,5,7,8,9,10,11,12
Event Code: CA150
Corrective Action Event Descri: INVESTIGATION WORKPLAN APPROVED
Actual Date of Event: 19931103
Orig Sched Event Date:
New Sched Event Date:
Best Date: 19931103
Groundwater Release Indicator:
Soil Release Indicator:
Air Release Indicator:
Surface Waste Release Ind:
Event Responsible Agency: S

Area Name: ENTIRE FACILITY
Event Code: CA300
Corrective Action Event Descri: CMS WORKPLAN APPROVED
Actual Date of Event: 19930913
Orig Sched Event Date:
New Sched Event Date:
Best Date: 19930913
Groundwater Release Indicator:
Soil Release Indicator:
Air Release Indicator:
Surface Waste Release Ind:
Event Responsible Agency: S

Area Name: SITES 1,2,3,4,5,7,8,9,10,11,12
Event Code: CA600EC
Corrective Action Event Descri: STABILIZATION/INTERIM MEASURES DECISION-PRIMARY MEAS IS EXPOSURE CONTROL
Actual Date of Event: 19931206
Orig Sched Event Date:
New Sched Event Date:
Best Date: 19931206
Groundwater Release Indicator:
Soil Release Indicator:
Air Release Indicator:
Surface Waste Release Ind:
Event Responsible Agency: S

Area Name: ENTIRE FACILITY
Event Code: CA550RC
Corrective Action Event Descri: REMEDY CONSTRUCTION-REMEDY CONSTRUCTED
Actual Date of Event: 20100607
Orig Sched Event Date: 20100607
New Sched Event Date:
Best Date: 20100607
Groundwater Release Indicator:
Soil Release Indicator:
Air Release Indicator:
Surface Waste Release Ind:
Event Responsible Agency: S

Area Name: SITE 6 BOAT DISPOSAL YARD
Event Code: CA150
Corrective Action Event Descri: INVESTIGATION WORKPLAN APPROVED
Actual Date of Event: 19931021
Orig Sched Event Date:
New Sched Event Date:
Best Date: 19931021

Groundwater Release Indicator:

Soil Release Indicator:

Air Release Indicator:

Surface Waste Release Ind:

Event Responsible Agency: S

Area Name:

ENTIRE FACILITY

Event Code:

CA750IN

Corrective Action Event Descri:

RELEASE TO GW CONTROLLED DETERMINATION-MORE INFORMATION NEEDED

Actual Date of Event:

20010214

Orig Sched Event Date:

20010214

New Sched Event Date:

Best Date:

20010214

Groundwater Release Indicator:

Soil Release Indicator:

Air Release Indicator:

Surface Waste Release Ind:

Event Responsible Agency: S

Area Name:

ENTIRE FACILITY

Event Code:

CA225IN

Corrective Action Event Descri:

STABILIZATION MEASURES EVALUATION-FURTHER INVESTIGATION NECESSARY

Actual Date of Event:

19940520

Orig Sched Event Date:

19940520

New Sched Event Date:

Best Date:

19940520

Groundwater Release Indicator:

Soil Release Indicator:

Air Release Indicator:

Surface Waste Release Ind:

Event Responsible Agency: S

Area Name:

ENTIRE FACILITY

Event Code:

CA750YE

Corrective Action Event Descri:

RELEASE TO GW CONTROLLED DETERMINATION-YES, APPLICABLE AS OF THIS DATE

Actual Date of Event:

20030819

Orig Sched Event Date:

20030819

New Sched Event Date:

Best Date:

20030819

Groundwater Release Indicator:

Soil Release Indicator:

Air Release Indicator:

Surface Waste Release Ind:

Event Responsible Agency: S

Violation/Evaluation Summary

Note:

VIOLATION or UNDETERMINED: There are VIOLATION or UNDETERMINED details or records associated with this facility (EPA ID) in the Compliance Monitoring and Enforcement table dated May, 2020.

Violation Details

Citation:

FR - 262.30-34.C

Violation Short Description:

Generators - General

Violation Type:

262.A

Violation Determined Date:

19960820

Scheduled Compliance Date:

Return to Compliance:

Observed

Actual Return to Compl:

19961004

Violation Responsible Agency:

State

Enforcement Details

Enforcement Type:

120

Enforcement Type Description:

WRITTEN INFORMAL

Enforcement Action Date:

19960820

Enf Disposition Status:

Disposition Status Date:

Enforcement Lead Agency: State
Proposed Penalty Amount:
Final Amount:
Paid Amount:

Violation Details

Citation: FR - 262.10-12.A
Violation Short Description: Generators - General
Violation Type: 262.A
Violation Determined Date: 19960820
Scheduled Compliance Date:
Return to Compliance: Observed
Actual Return to Compl: 19961004
Violation Responsible Agency: State

Enforcement Details

Enforcement Type: 120
Enforcement Type Description: WRITTEN INFORMAL
Enforcement Action Date: 19960820
Enf Disposition Status:
Disposition Status Date:
Enforcement Lead Agency: State
Proposed Penalty Amount:
Final Amount:
Paid Amount:

Violation Details

Citation: FR - 264.10-18.B
Violation Short Description: TSD - General
Violation Type: 264.A
Violation Determined Date: 19960820
Scheduled Compliance Date:
Return to Compliance: Observed
Actual Return to Compl: 19961004
Violation Responsible Agency: State

Enforcement Details

Enforcement Type: 120
Enforcement Type Description: WRITTEN INFORMAL
Enforcement Action Date: 19960820
Enf Disposition Status:
Disposition Status Date:
Enforcement Lead Agency: State
Proposed Penalty Amount:
Final Amount:
Paid Amount:

Violation Details

Citation: FR - 262.50-60
Violation Short Description: Generators - General
Violation Type: 262.A
Violation Determined Date: 19950928
Scheduled Compliance Date:
Return to Compliance: Observed
Actual Return to Compl: 19951102
Violation Responsible Agency: State

Enforcement Details

Enforcement Type: 120
Enforcement Type Description: WRITTEN INFORMAL

Enforcement Action Date: 19950928
Enf Disposition Status:
Disposition Status Date:
Enforcement Lead Agency: State
Proposed Penalty Amount:
Final Amount:
Paid Amount:

Violation Details

Citation: FR - 264.10-18.B
Violation Short Description: TSD - General
Violation Type: 264.A
Violation Determined Date: 19950928
Scheduled Compliance Date:
Return to Compliance: Observed
Actual Return to Compl: 19951102
Violation Responsible Agency: State

Enforcement Details

Enforcement Type: 120
Enforcement Type Description: WRITTEN INFORMAL
Enforcement Action Date: 19950928
Enf Disposition Status:
Disposition Status Date:
Enforcement Lead Agency: State
Proposed Penalty Amount:
Final Amount:
Paid Amount:

Violation Details

Citation: FR - 264.30-37.C
Violation Short Description: TSD - General
Violation Type: 264.A
Violation Determined Date: 19950928
Scheduled Compliance Date:
Return to Compliance: Observed
Actual Return to Compl: 19951004
Violation Responsible Agency: State

Enforcement Details

Enforcement Type: 120
Enforcement Type Description: WRITTEN INFORMAL
Enforcement Action Date: 19950928
Enf Disposition Status:
Disposition Status Date:
Enforcement Lead Agency: State
Proposed Penalty Amount:
Final Amount:
Paid Amount:

Violation Details

Citation: FR - 264.170-177.I
Violation Short Description: TSD - General
Violation Type: 264.A
Violation Determined Date: 19950928
Scheduled Compliance Date:
Return to Compliance: Observed
Actual Return to Compl: 19950929
Violation Responsible Agency: State

Enforcement Details

Enforcement Type: 120
Enforcement Type Description: WRITTEN INFORMAL
Enforcement Action Date: 19950928
Enf Disposition Status:
Disposition Status Date:
Enforcement Lead Agency: State
Proposed Penalty Amount:
Final Amount:
Paid Amount:

Violation Details

Citation: FR - 264.190-201.J
Violation Short Description: TSD - General
Violation Type: 264.A
Violation Determined Date: 19950928
Scheduled Compliance Date:
Return to Compliance: Observed
Actual Return to Compl: 19951102
Violation Responsible Agency: State

Enforcement Details

Enforcement Type: 120
Enforcement Type Description: WRITTEN INFORMAL
Enforcement Action Date: 19950928
Enf Disposition Status:
Disposition Status Date:
Enforcement Lead Agency: State
Proposed Penalty Amount:
Final Amount:
Paid Amount:

Violation Details

Citation: FR - 270
Violation Short Description: TSD - General
Violation Type: 264.A
Violation Determined Date: 19950928
Scheduled Compliance Date:
Return to Compliance: Observed
Actual Return to Compl: 19951102
Violation Responsible Agency: State

Enforcement Details

Enforcement Type: 120
Enforcement Type Description: WRITTEN INFORMAL
Enforcement Action Date: 19950928
Enf Disposition Status:
Disposition Status Date:
Enforcement Lead Agency: State
Proposed Penalty Amount:
Final Amount:
Paid Amount:

Violation Details

Citation: FR - 262.50-60
Violation Short Description: Generators - General
Violation Type: 262.A
Violation Determined Date: 19950322
Scheduled Compliance Date:
Return to Compliance: Observed
Actual Return to Compl: 19950419
Violation Responsible Agency: State

Enforcement Details

Enforcement Type: 120
Enforcement Type Description: WRITTEN INFORMAL
Enforcement Action Date: 19950322
Enf Disposition Status:
Disposition Status Date:
Enforcement Lead Agency: State
Proposed Penalty Amount:
Final Amount:
Paid Amount:

Violation Details

Citation: FR - 268.7
Violation Short Description: LDR - General
Violation Type: 268.A
Violation Determined Date: 19950322
Scheduled Compliance Date:
Return to Compliance: Observed
Actual Return to Compl: 19950419
Violation Responsible Agency: State

Enforcement Details

Enforcement Type: 120
Enforcement Type Description: WRITTEN INFORMAL
Enforcement Action Date: 19950322
Enf Disposition Status:
Disposition Status Date:
Enforcement Lead Agency: State
Proposed Penalty Amount:
Final Amount:
Paid Amount:

Violation Details

Citation: FR - 262.50-60
Violation Short Description: Generators - General
Violation Type: 262.A
Violation Determined Date: 19950321
Scheduled Compliance Date:
Return to Compliance: Observed
Actual Return to Compl: 19950321
Violation Responsible Agency: State

Enforcement Details

Enforcement Type: 120
Enforcement Type Description: WRITTEN INFORMAL
Enforcement Action Date: 19950321
Enf Disposition Status:
Disposition Status Date:
Enforcement Lead Agency: State
Proposed Penalty Amount:
Final Amount:
Paid Amount:

Violation Details

Citation: FR - 262.30-34.C
Violation Short Description: Generators - General
Violation Type: 262.A
Violation Determined Date: 19950321
Scheduled Compliance Date:

Return to Compliance: Observed
Actual Return to Compl: 19950321
Violation Responsible Agency: State

Enforcement Details

Enforcement Type: 120
Enforcement Type Description: WRITTEN INFORMAL
Enforcement Action Date: 19950321
Enf Disposition Status:
Disposition Status Date:
Enforcement Lead Agency: State
Proposed Penalty Amount:
Final Amount:
Paid Amount:

Violation Details

Citation: FR - 264.170-177.I
Violation Short Description: TSD - General
Violation Type: 264.A
Violation Determined Date: 19940428
Scheduled Compliance Date:
Return to Compliance: Observed
Actual Return to Compl: 19940615
Violation Responsible Agency: State

Enforcement Details

Enforcement Type: 210
Enforcement Type Description: INITIAL 3008(A) COMPLIANCE
Enforcement Action Date: 19940428
Enf Disposition Status:
Disposition Status Date:
Enforcement Lead Agency: State
Proposed Penalty Amount: 400
Final Amount: 400
Paid Amount: 400

Violation Details

Citation: FR - 264.10-18.B
Violation Short Description: TSD - General
Violation Type: 264.A
Violation Determined Date: 19940428
Scheduled Compliance Date:
Return to Compliance: Observed
Actual Return to Compl: 19940615
Violation Responsible Agency: State

Enforcement Details

Enforcement Type: 210
Enforcement Type Description: INITIAL 3008(A) COMPLIANCE
Enforcement Action Date: 19940428
Enf Disposition Status:
Disposition Status Date:
Enforcement Lead Agency: State
Proposed Penalty Amount: 400
Final Amount: 400
Paid Amount: 400

Violation Details

Citation: FR - 264.190-201.J
Violation Short Description: TSD - General

Violation Type: 264.A
Violation Determined Date: 19930607
Scheduled Compliance Date:
Return to Compliance: Observed
Actual Return to Compl: 19940104
Violation Responsible Agency: State

Violation Details

Citation: FR - 264.50-56.D
Violation Short Description: TSD - General
Violation Type: 264.A
Violation Determined Date: 19930607
Scheduled Compliance Date:
Return to Compliance: Observed
Actual Return to Compl: 19940104
Violation Responsible Agency: State

Enforcement Details

Enforcement Type: 120
Enforcement Type Description: WRITTEN INFORMAL
Enforcement Action Date: 19930607
Enf Disposition Status:
Disposition Status Date:
Enforcement Lead Agency: State
Proposed Penalty Amount:
Final Amount:
Paid Amount:

Violation Details

Citation: FR - 264.10-18.B
Violation Short Description: TSD - General
Violation Type: 264.A
Violation Determined Date: 19930607
Scheduled Compliance Date:
Return to Compliance: Observed
Actual Return to Compl: 19940104
Violation Responsible Agency: State

Enforcement Details

Enforcement Type: 120
Enforcement Type Description: WRITTEN INFORMAL
Enforcement Action Date: 19930607
Enf Disposition Status:
Disposition Status Date:
Enforcement Lead Agency: State
Proposed Penalty Amount:
Final Amount:
Paid Amount:

Violation Details

Citation: FR - 264.30-37.C
Violation Short Description: TSD - General
Violation Type: 264.A
Violation Determined Date: 19930607
Scheduled Compliance Date:
Return to Compliance: Observed
Actual Return to Compl: 19940104
Violation Responsible Agency: State

Enforcement Details

Enforcement Type: 120
Enforcement Type Description: WRITTEN INFORMAL
Enforcement Action Date: 19930607
Enf Disposition Status:
Disposition Status Date:
Enforcement Lead Agency: State
Proposed Penalty Amount:
Final Amount:
Paid Amount:

Violation Details

Citation: FR - 270
Violation Short Description: TSD - General
Violation Type: 264.A
Violation Determined Date: 19930607
Scheduled Compliance Date:
Return to Compliance: Observed
Actual Return to Compl: 19940104
Violation Responsible Agency: State

Violation Details

Citation: FR - 270
Violation Short Description: TSD - General
Violation Type: 264.A
Violation Determined Date: 19901129
Scheduled Compliance Date: 19910214
Return to Compliance: Observed
Actual Return to Compl: 19910214
Violation Responsible Agency: State

Enforcement Details

Enforcement Type: 120
Enforcement Type Description: WRITTEN INFORMAL
Enforcement Action Date: 19910115
Enf Disposition Status:
Disposition Status Date:
Enforcement Lead Agency: State
Proposed Penalty Amount:
Final Amount:
Paid Amount:

Violation Details

Citation: FR - 270
Violation Short Description: TSD - General
Violation Type: 264.A
Violation Determined Date: 19900719
Scheduled Compliance Date:
Return to Compliance: Observed
Actual Return to Compl: 19901215
Violation Responsible Agency: EPA

Enforcement Details

Enforcement Type: 120
Enforcement Type Description: WRITTEN INFORMAL
Enforcement Action Date: 19901113
Enf Disposition Status:
Disposition Status Date:
Enforcement Lead Agency: EPA
Proposed Penalty Amount:
Final Amount:
Paid Amount:

Violation Details

Citation: FR - 268.7
Violation Short Description: LDR - General
Violation Type: 268.A
Violation Determined Date: 19900719
Scheduled Compliance Date:
Return to Compliance: Observed
Actual Return to Compl: 19901215
Violation Responsible Agency: EPA

Enforcement Details

Enforcement Type: 120
Enforcement Type Description: WRITTEN INFORMAL
Enforcement Action Date: 19901113
Enf Disposition Status:
Disposition Status Date:
Enforcement Lead Agency: EPA
Proposed Penalty Amount:
Final Amount:
Paid Amount:

Violation Details

Citation: FR - 268 ALL
Violation Short Description: LDR - General
Violation Type: 268.A
Violation Determined Date: 19900719
Scheduled Compliance Date:
Return to Compliance: Observed
Actual Return to Compl: 19901215
Violation Responsible Agency: EPA

Enforcement Details

Enforcement Type: 120
Enforcement Type Description: WRITTEN INFORMAL
Enforcement Action Date: 19901113
Enf Disposition Status:
Disposition Status Date:
Enforcement Lead Agency: EPA
Proposed Penalty Amount:
Final Amount:
Paid Amount:

Violation Details

Citation: FR - 270
Violation Short Description: TSD - General
Violation Type: 264.A
Violation Determined Date: 19890806
Scheduled Compliance Date: 19891018
Return to Compliance: Observed
Actual Return to Compl: 19900221
Violation Responsible Agency: State

Enforcement Details

Enforcement Type: 120
Enforcement Type Description: WRITTEN INFORMAL
Enforcement Action Date: 19890918
Enf Disposition Status:
Disposition Status Date:
Enforcement Lead Agency: EPA
Proposed Penalty Amount:

Final Amount:
Paid Amount:

Violation Details

Citation: FR - 270
Violation Short Description: TSD - General
Violation Type: 264.A
Violation Determined Date: 19880928
Scheduled Compliance Date: 19881221
Return to Compliance: Observed
Actual Return to Compl: 19890117
Violation Responsible Agency: EPA

Enforcement Details

Enforcement Type: 120
Enforcement Type Description: WRITTEN INFORMAL
Enforcement Action Date: 19881116
Enf Disposition Status:
Disposition Status Date:
Enforcement Lead Agency: EPA
Proposed Penalty Amount:
Final Amount:
Paid Amount:

Violation Details

Citation: FR - 268.7
Violation Short Description: LDR - General
Violation Type: 268.A
Violation Determined Date: 19870308
Scheduled Compliance Date:
Return to Compliance: Unverifiable
Actual Return to Compl: 19880928
Violation Responsible Agency: EPA

Violation Details

Citation: FR - 268 ALL
Violation Short Description: LDR - General
Violation Type: 268.A
Violation Determined Date: 19870308
Scheduled Compliance Date:
Return to Compliance: Unverifiable
Actual Return to Compl: 19880928
Violation Responsible Agency: EPA

Violation Details

Citation: FR - 270
Violation Short Description: TSD - General
Violation Type: 264.A
Violation Determined Date: 19870306
Scheduled Compliance Date:
Return to Compliance: Unverifiable
Actual Return to Compl: 19880928
Violation Responsible Agency: EPA

Evaluation Details

Evaluation Start Date: 19970820
Evaluation Type Description: COMPLIANCE EVALUATION INSPECTION ON-SITE
Violation Short Description:
Return to Compliance Date:
Evaluation Agency: State

Evaluation Start Date: 19960820
Evaluation Type Description: COMPLIANCE EVALUATION INSPECTION ON-SITE
Violation Short Description: Generators - General
Return to Compliance Date: 19961004
Evaluation Agency: State

Evaluation Start Date: 19960820
Evaluation Type Description: COMPLIANCE EVALUATION INSPECTION ON-SITE
Violation Short Description: TSD - General
Return to Compliance Date: 19961004
Evaluation Agency: State

Evaluation Start Date: 19950928
Evaluation Type Description: COMPLIANCE EVALUATION INSPECTION ON-SITE
Violation Short Description: TSD - General
Return to Compliance Date: 19950929
Evaluation Agency: State

Evaluation Start Date: 19950928
Evaluation Type Description: COMPLIANCE EVALUATION INSPECTION ON-SITE
Violation Short Description: TSD - General
Return to Compliance Date: 19951004
Evaluation Agency: State

Evaluation Start Date: 19950928
Evaluation Type Description: COMPLIANCE EVALUATION INSPECTION ON-SITE
Violation Short Description: TSD - General
Return to Compliance Date: 19951102
Evaluation Agency: State

Evaluation Start Date: 19950928
Evaluation Type Description: COMPLIANCE EVALUATION INSPECTION ON-SITE
Violation Short Description: Generators - General
Return to Compliance Date: 19951102
Evaluation Agency: State

Evaluation Start Date: 19950321
Evaluation Type Description: COMPLIANCE EVALUATION INSPECTION ON-SITE
Violation Short Description: LDR - General
Return to Compliance Date: 19950419
Evaluation Agency: State

Evaluation Start Date: 19950321
Evaluation Type Description: COMPLIANCE EVALUATION INSPECTION ON-SITE
Violation Short Description: Generators - General
Return to Compliance Date: 19950419
Evaluation Agency: State

Evaluation Start Date: 19950321
Evaluation Type Description: COMPLIANCE EVALUATION INSPECTION ON-SITE
Violation Short Description: Generators - General
Return to Compliance Date: 19950321
Evaluation Agency: State

Evaluation Start Date: 19940316
Evaluation Type Description: COMPLIANCE EVALUATION INSPECTION ON-SITE
Violation Short Description: TSD - General
Return to Compliance Date: 19940615
Evaluation Agency: State

Evaluation Start Date: 19930524
Evaluation Type Description: COMPLIANCE EVALUATION INSPECTION ON-SITE
Violation Short Description: TSD - General
Return to Compliance Date: 19940104
Evaluation Agency: State

Evaluation Start Date: 19920127
Evaluation Type Description: COMPLIANCE EVALUATION INSPECTION ON-SITE
Violation Short Description:
Return to Compliance Date:

Evaluation Agency: State
Evaluation Start Date: 19901129
Evaluation Type Description: COMPLIANCE EVALUATION INSPECTION ON-SITE
Violation Short Description: TSD - General
Return to Compliance Date: 19910214
Evaluation Agency: State

Evaluation Start Date: 19900719
Evaluation Type Description: COMPLIANCE EVALUATION INSPECTION ON-SITE
Violation Short Description: TSD - General
Return to Compliance Date: 19901215
Evaluation Agency: EPA

Evaluation Start Date: 19900719
Evaluation Type Description: COMPLIANCE EVALUATION INSPECTION ON-SITE
Violation Short Description: LDR - General
Return to Compliance Date: 19901215
Evaluation Agency: EPA

Evaluation Start Date: 19890806
Evaluation Type Description: COMPLIANCE EVALUATION INSPECTION ON-SITE
Violation Short Description: TSD - General
Return to Compliance Date: 19900221
Evaluation Agency: State

Evaluation Start Date: 19880928
Evaluation Type Description: COMPLIANCE EVALUATION INSPECTION ON-SITE
Violation Short Description: TSD - General
Return to Compliance Date: 19890117
Evaluation Agency: EPA

Evaluation Start Date: 19870308
Evaluation Type Description: COMPLIANCE EVALUATION INSPECTION ON-SITE
Violation Short Description: LDR - General
Return to Compliance Date: 19880928
Evaluation Agency: EPA

Evaluation Start Date: 19870306
Evaluation Type Description: COMPLIANCE EVALUATION INSPECTION ON-SITE
Violation Short Description: TSD - General
Return to Compliance Date: 19880928
Evaluation Agency: EPA

Handler Summary

Importer Activity: No
Mixed Waste Generator: No
Transporter Activity: No
Transfer Facility: No
Onsite Burner: No
Smelting, Melting and Refining: No
Underground Injection Control: No
Commercial TSD: Yes
Used Oil Transporter: No
Used Oil Transfer Facility: No
Used Oil Processor: No
Used Oil Refiner: No
Used Oil Burner: No
Used Oil Market Burner: No
Used Oil Spec Marketer: No

Hazardous Waste Handler Details

Sequence No: 1
Receive Date: 19800818
Handler Name: USNAVY LONG BEACH NAVAL SHIPYARD
Federal Waste Generator Code: 1
Generator Code Description: Large Quantity Generator

Source Type: Notification

Hazardous Waste Handler Details

Sequence No: 1
Receive Date: 19900320
Handler Name: LONG BEACH NAVAL SHIPYARD
Federal Waste Generator Code: 1
Generator Code Description: Large Quantity Generator
Source Type: Annual/Biennial Report

Hazardous Waste Handler Details

Sequence No: 2
Receive Date: 19920330
Handler Name: LONG BEACH NAVAL SHIPYARD
Federal Waste Generator Code: 1
Generator Code Description: Large Quantity Generator
Source Type: Annual/Biennial Report

Hazardous Waste Handler Details

Sequence No: 3
Receive Date: 19940328
Handler Name: USNAVY LONGBEACH
Federal Waste Generator Code: 1
Generator Code Description: Large Quantity Generator
Source Type: Annual/Biennial Report

Hazardous Waste Handler Details

Sequence No: 4
Receive Date: 19960312
Handler Name: USNAVY LONG BEACH SHIPYARD
Federal Waste Generator Code: 1
Generator Code Description: Large Quantity Generator
Source Type: Annual/Biennial Report

Hazardous Waste Handler Details

Sequence No: 5
Receive Date: 19990415
Handler Name: LONG BEACH NAVAL SHIPYARD
Federal Waste Generator Code: 1
Generator Code Description: Large Quantity Generator
Source Type: Annual/Biennial Report

Hazardous Waste Handler Details

Sequence No: 2
Receive Date: 20020129
Handler Name: US NAVY, LONG BEACH NAVAL SHIPYARD
Federal Waste Generator Code: 2
Generator Code Description: Small Quantity Generator
Source Type: Implementer

Hazardous Waste Handler Details

Sequence No: 6
Receive Date: 20020129
Handler Name: US NAVY, LONG BEACH NAVAL SHIPYARD
Federal Waste Generator Code: 1
Generator Code Description: Large Quantity Generator
Source Type: Annual/Biennial Report

Waste Code Details

Hazardous Waste Code: D001
Waste Code Description: IGNITABLE WASTE

Hazardous Waste Code: D002
Waste Code Description: CORROSIVE WASTE

Hazardous Waste Code: D039
Waste Code Description: TETRACHLOROETHYLENE

Hazardous Waste Code: D040
Waste Code Description: TRICHLOROETHYLENE

Hazardous Waste Code: F003
Waste Code Description: THE FOLLOWING SPENT NONHALOGENATED SOLVENTS: XYLENE, ACETONE, ETHYL ACETATE, ETHYL BENZENE, ETHYL ETHER, METHYL ISOBUTYL KETONE, N-BUTYL ALCOHOL, CYCLOHEXANONE, AND METHANOL; ALL SPENT SOLVENT MIXTURES/BLENDS CONTAINING, BEFORE USE, ONLY THE ABOVE SPENT NONHALOGENATED SOLVENTS; AND ALL SPENT SOLVENT MIXTURES/BLENDS CONTAINING, BEFORE USE, ONE OR MORE OF THE ABOVE NONHALOGENATED SOLVENTS, AND A TOTAL OF TEN PERCENT OR MORE (BY VOLUME) OF ONE OR MORE OF THOSE SOLVENTS LISTED IN F001, F002, F004, AND F005; AND STILL BOTTOMS FROM THE RECOVERY OF THESE SPENT SOLVENTS AND SPENT SOLVENT MIXTURES.

Hazardous Waste Code: F004
Waste Code Description: THE FOLLOWING SPENT NONHALOGENATED SOLVENTS: CRESOLS, CRESYLIC ACID, AND NITROBENZENE; AND THE STILL BOTTOMS FROM THE RECOVERY OF THESE SOLVENTS; ALL SPENT SOLVENT MIXTURES/BLENDS CONTAINING, BEFORE USE, A TOTAL OF TEN PERCENT OR MORE (BY VOLUME) OF ONE OR MORE OF THE ABOVE NONHALOGENATED SOLVENTS OR THOSE SOLVENTS LISTED IN F001, F002, AND F005; AND STILL BOTTOMS FROM THE RECOVERY OF THESE SPENT SOLVENTS AND SPENT SOLVENT MIXTURES.

Hazardous Waste Handler Details

Sequence No: 1
Receive Date: 20100131
Handler Name: US NAVY BRAC PMO-W (LONG BEACH)
Federal Waste Generator Code: 1
Generator Code Description: Large Quantity Generator
Source Type: Annual/Biennial Report update with Notification

Waste Code Details

Hazardous Waste Code: 134
Waste Code Description: Aqueous solution with <10% total organic residues

Hazardous Waste Code: 521
Waste Code Description: Drilling mud

Hazardous Waste Code: D039
Waste Code Description: TETRACHLOROETHYLENE

Hazardous Waste Code: F002
Waste Code Description: THE FOLLOWING SPENT HALOGENATED SOLVENTS: TETRACHLOROETHYLENE, METHYLENE CHLORIDE, TRICHLOROETHYLENE, 1,1,1-TRICHLOROETHANE, CHLOROBENZENE, 1,1,2-TRICHLORO-1,2,2-TRIFLUOROETHANE, ORTHO-DICHLOROBENZENE, TRICHLOROFLUOROMETHANE, AND 1,1,2, TRICHLOROETHANE; ALL SPENT SOLVENT MIXTURES/BLENDS CONTAINING, BEFORE USE, A TOTAL OF TEN PERCENT OR MORE (BY VOLUME) OF ONE OR MORE OF THE ABOVE HALOGENATED SOLVENTS OR THOSE SOLVENTS LISTED IN F001, F004, AND F005; AND STILL BOTTOMS FROM THE RECOVERY OF THESE SPENT SOLVENTS AND SPENT SOLVENT MIXTURES.

Owner/Operator Details

Owner/Operator Ind:	Current Operator	Street No:
Type:	Federal	Street 1:
Name:	DOUGLAS DELONG	Street 2:
Date Became Current:	19970930	City:
Date Ended Current:		State:

Phone:		Country:	
Source Type:	Annual/Biennial Report update with Notification	Zip Code:	
Owner/Operator Ind:	Current Owner	Street No:	
Type:	Federal	Street 1:	
Name:	US NAVY	Street 2:	
Date Became Current:	19400101	City:	
Date Ended Current:		State:	
Phone:		Country:	US
Source Type:	Annual/Biennial Report	Zip Code:	
Owner/Operator Ind:	Current Owner	Street No:	
Type:	Federal	Street 1:	1 AVE OF THE PALMS
Name:	US NAVY BPAC PMO-W	Street 2:	SUITE-161
Date Became Current:	19970930	City:	SAN FRANCISCO
Date Ended Current:		State:	CA
Phone:	415-743-4713	Country:	US
Source Type:	Annual/Biennial Report update with Notification	Zip Code:	94130
Owner/Operator Ind:	Current Owner	Street No:	
Type:	Federal	Street 1:	
Name:	US NAVY	Street 2:	
Date Became Current:	19400101	City:	
Date Ended Current:		State:	
Phone:		Country:	US
Source Type:	Implementer	Zip Code:	
Owner/Operator Ind:	Current Owner	Street No:	
Type:	Federal	Street 1:	COMMANDER ATTN CODE 400
Name:	UNITED STATES NAVY	Street 2:	
Date Became Current:		City:	LONG BEACH
Date Ended Current:		State:	CA
Phone:	213-547-6443	Country:	
Source Type:	Notification	Zip Code:	90822

Historical Handler Details

Receive Dt:	20020129
Generator Code Description:	Large Quantity Generator
Handler Name:	US NAVY, LONG BEACH NAVAL SHIPYARD
Receive Dt:	20020129
Generator Code Description:	Small Quantity Generator
Handler Name:	US NAVY, LONG BEACH NAVAL SHIPYARD
Receive Dt:	19990415
Generator Code Description:	Large Quantity Generator
Handler Name:	LONG BEACH NAVAL SHIPYARD
Receive Dt:	19960312
Generator Code Description:	Large Quantity Generator
Handler Name:	USNAVY LONG BEACH SHIPYARD
Receive Dt:	19940328
Generator Code Description:	Large Quantity Generator
Handler Name:	USNAVY LONGBEACH
Receive Dt:	19920330
Generator Code Description:	Large Quantity Generator
Handler Name:	LONG BEACH NAVAL SHIPYARD
Receive Dt:	19900320
Generator Code Description:	Large Quantity Generator
Handler Name:	LONG BEACH NAVAL SHIPYARD
Receive Dt:	19800818
Generator Code Description:	Large Quantity Generator
Handler Name:	USNAVY LONG BEACH NAVAL SHIPYARD

Site: CALIFORNIA DEPARTMENT OF TRANSPORTATION
ROUTE 405 AT LATIJERA BRIDGE OVERCROSSING LOS ANGELES CA 90045

RCRA NON GEN

EPA Handler ID: CAC002974304
Gen Status Universe: No Report
Contact Name: SAMUEL GALLARDO
Contact Address: 18730 S. WILMINGTON AVE SUITE 103, , RANCHO DOMINGUEZ, CA, 90220,
Contact Phone No and Ext: 310-609-0266
Contact Email: SAMUEL.GALLARDO@DOT.CA.GOV
Contact Country:
County Name: LOS ANGELES
EPA Region: 09
Land Type:
Receive Date: 20180806

Violation/Evaluation Summary

Note: NO RECORDS: As of Oct 2020, there are no Compliance Monitoring and Enforcement (violation) records associated with this facility (EPA ID).

Handler Summary

Importer Activity: No
Mixed Waste Generator: No
Transporter Activity: No
Transfer Facility: No
Onsite Burner Exemption: No
Furnace Exemption: No
Underground Injection Activity: No
Commercial TSD: No
Used Oil Transporter: No
Used Oil Transfer Facility: No
Used Oil Processor: No
Used Oil Refiner: No
Used Oil Burner: No
Used Oil Market Burner: No
Used Oil Spec Marketer: No

Hazardous Waste Handler Details

Sequence No: 1
Receive Date: 20180806
Handler Name: CALIFORNIA DEPARTMENT OF TRANSPORTATION
Source Type: Implementer
Federal Waste Generator Code: N
Generator Code Description: Not a Generator, Verified

Owner/Operator Details

Owner/Operator Ind: Current Owner	Street No:
Type: Other	Street 1: 1120 N. MAIN ST. MS 31
Name: CALTRANS LAMBERT	Street 2:
Date Became Current:	City: SACRAMENTO
Date Ended Current:	State: CA
Phone: 310-609-0266	Country:
Source Type: Implementer	Zip Code: 95814

Owner/Operator Ind: Current Operator	Street No:
Type: Other	Street 1: 18730 S. WILMINGTON AVE SUITE 103
Name: SAMUEL GALLARDO	Street 2:
Date Became Current:	City: RANCHO DOMINGUEZ
Date Ended Current:	State: CA
Phone: 310-609-0266	Country:
Source Type: Implementer	Zip Code: 90220

Site: CALTRANS DIST 07/ EA 07-296304
07-LA-405 PM 24.5 LOS ANGELES CA 90045

RCRA NON GEN

EPA Handler ID: CAC003002077
Gen Status Universe: No Report
Contact Name: ZARIF SAYKALI
Contact Address: 12975 W CULVER BLVD, , LOS ANGELES, CA, 90066,
Contact Phone No and Ext: 310-345-6274
Contact Email: KOLBEODONNELL@GMAIL.COM
Contact Country:
County Name: LOS ANGELES
EPA Region: 09
Land Type:
Receive Date: 20190221

Violation/Evaluation Summary

Note: NO RECORDS: As of Oct 2020, there are no Compliance Monitoring and Enforcement (violation) records associated with this facility (EPA ID).

Handler Summary

Importer Activity: No
Mixed Waste Generator: No
Transporter Activity: No
Transfer Facility: No
Onsite Burner Exemption: No
Furnace Exemption: No
Underground Injection Activity: No
Commercial TSD: No
Used Oil Transporter: No
Used Oil Transfer Facility: No
Used Oil Processor: No
Used Oil Refiner: No
Used Oil Burner: No
Used Oil Market Burner: No
Used Oil Spec Marketer: No

Hazardous Waste Handler Details

Sequence No: 1
Receive Date: 20190221
Handler Name: CALTRANS DIST 07/ EA 07-296304
Source Type: Implementer
Federal Waste Generator Code: N
Generator Code Description: Not a Generator, Verified

Owner/Operator Details

Owner/Operator Ind: Current Owner
Type: Other
Name: CALTRANS CEJA
Date Became Current:
Date Ended Current:
Phone: 858-688-1511
Source Type: Implementer

Street No:
Street 1: 1120 N STREET
Street 2: MS-31
City: SACRAMENTO
State: CA
Country:
Zip Code: 95814

Owner/Operator Ind: Current Operator
Type: Other
Name: ZARIF SAYKALI
Date Became Current:
Date Ended Current:
Phone: 310-345-6274
Source Type: Implementer

Street No:
Street 1: 12975 W CULVER BLVD
Street 2:
City: LOS ANGELES
State: CA
Country:
Zip Code: 90066

Site: CALTRANS DIST 07/EA 07-296104
RTE 405 0.7/6.7 LONG BEACH CA 90807

RCRA NON GEN

EPA Handler ID: CAC003029713

Gen Status Universe: No Report
Contact Name: RAMON ROBILLOS
Contact Address: 13230 FIRESTONE BLVD STE A, , SANTA FE SPRINGS, CA, 90670,
Contact Phone No and Ext: 562-345-9901
Contact Email: RAMON.ROBILLOS@DOT.CA.GOV
Contact Country:
County Name: LOS ANGELES
EPA Region: 09
Land Type:
Receive Date: 20190816

Violation/Evaluation Summary

Note: NO RECORDS: As of Oct 2020, there are no Compliance Monitoring and Enforcement (violation) records associated with this facility (EPA ID).

Handler Summary

Importer Activity: No
Mixed Waste Generator: No
Transporter Activity: No
Transfer Facility: No
Onsite Burner Exemption: No
Furnace Exemption: No
Underground Injection Activity: No
Commercial TSD: No
Used Oil Transporter: No
Used Oil Transfer Facility: No
Used Oil Processor: No
Used Oil Refiner: No
Used Oil Burner: No
Used Oil Market Burner: No
Used Oil Spec Marketer: No

Hazardous Waste Handler Details

Sequence No: 1
Receive Date: 20190816
Handler Name: CALTRANS DIST 07/EA 07-296104
Source Type: Implementer
Federal Waste Generator Code: N
Generator Code Description: Not a Generator, Verified

Owner/Operator Details

Owner/Operator Ind:	Current Operator	Street No:	
Type:	Other	Street 1:	13230 FIRESTONE BLVD STE A
Name:	RAMON ROBILLOS	Street 2:	
Date Became Current:		City:	SANTA FE SPRINGS
Date Ended Current:		State:	CA
Phone:	562-345-9901	Country:	
Source Type:	Implementer	Zip Code:	90670
Owner/Operator Ind:	Current Owner	Street No:	
Type:	Other	Street 1:	1120 N STREET
Name:	CALTRANS MARADUDIN	Street 2:	MS-31
Date Became Current:		City:	SACRAMENTO
Date Ended Current:		State:	CA
Phone:	858-688-1511	Country:	
Source Type:	Implementer	Zip Code:	95814

Site: CALTRANS DIST 07/ EA 07-296104
RTE 405 0.7/3.82 LONG BEACH CA 90807

RCRA NON GEN

EPA Handler ID: CAC003014286
Gen Status Universe: No Report
Contact Name: RAMON ROBILLOS

Contact Address: 13230 FIRESTONE BLVD STE A, , SANTA FE SPRINGS, CA, 90670,
Contact Phone No and Ext: 562-345-9901
Contact Email: RAMON_ROBILLOS@DOT.CA.GOV
Contact Country:
County Name: LOS ANGELES
EPA Region: 09
Land Type:
Receive Date: 20190509

Violation/Evaluation Summary

Note: NO RECORDS: As of Oct 2020, there are no Compliance Monitoring and Enforcement (violation) records associated with this facility (EPA ID).

Handler Summary

Importer Activity: No
Mixed Waste Generator: No
Transporter Activity: No
Transfer Facility: No
Onsite Burner Exemption: No
Furnace Exemption: No
Underground Injection Activity: No
Commercial TSD: No
Used Oil Transporter: No
Used Oil Transfer Facility: No
Used Oil Processor: No
Used Oil Refiner: No
Used Oil Burner: No
Used Oil Market Burner: No
Used Oil Spec Marketer: No

Hazardous Waste Handler Details

Sequence No: 1
Receive Date: 20190509
Handler Name: CALTRANS DIST 07/ EA 07-296104
Source Type: Implementer
Federal Waste Generator Code: N
Generator Code Description: Not a Generator, Verified

Owner/Operator Details

Owner/Operator Ind: Current Operator
Type: Other
Name: RAMON ROBILLOS
Date Became Current:
Date Ended Current:
Phone: 562-345-9901
Source Type: Implementer

Street No:
Street 1: 13230 FIRESTONE BLVD STE A
Street 2:
City: SANTA FE SPRINGS
State: CA
Country:
Zip Code: 90670

Owner/Operator Ind: Current Owner
Type: Other
Name: CALTRANS HAYES
Date Became Current:
Date Ended Current:
Phone: 858-688-1511
Source Type: Implementer

Street No:
Street 1: 1120 N STREET
Street 2: MS-31
City: SACRAMENTO
State: CA
Country:
Zip Code: 95814

Site: CALTRANS DIST 07/ EA 07-296104
RTE 405 0.7/3.82 LONG BEACH CA 90807

RCRA TSD

EPA Handler ID: CAC003014286
Gen Status Universe: No Report
Contact Name: RAMON ROBILLOS
Contact Address: 13230 FIRESTONE BLVD STE A, , SANTA FE SPRINGS, CA, 90670,
Contact Phone No and Ext: 562-345-9901

Contact Email: RAMON_ROBILLOS@DOT.CA.GOV
Contact Country:
Land Type:
County Name: LOS ANGELES
EPA Region: 09
Receive Date: 20190509

Violation/Evaluation Summary

Note: NO RECORDS: As of May 2020, there are no Compliance Monitoring and Enforcement (violation) records associated with this facility (EPA ID).

Handler Summary

Importer Activity: No
Mixed Waste Generator: No
Transporter Activity: No
Transfer Facility: No
Onsite Burner Exemption: No
Smelting, Melting and Refining: No
Underground Injection Control: No
Commercial TSD: No
Used Oil Transporter: No
Used Oil Transfer Facility: No
Used Oil Processor: No
Used Oil Refiner: No
Used Oil Burner: No
Used Oil Market Burner: No
Used Oil Spec Marketer: No

Hazardous Waste Handler Details

Sequence No: 1
Receive Date: 20190509
Handler Name: CALTRANS DIST 07/ EA 07-296104
Federal Waste Generator Code: N
Generator Code Description: Not a Generator, Verified
Source Type: Implementer

Owner/Operator Details

Owner/Operator Ind: Current Owner
Type: Other
Name: CALTRANS HAYES
Date Became Current:
Date Ended Current:
Phone: 858-688-1511
Source Type: Implementer

Street No:
Street 1: 1120 N STREET
Street 2: MS-31
City: SACRAMENTO
State: CA
Country:
Zip Code: 95814

Owner/Operator Ind: Current Operator
Type: Other
Name: RAMON ROBILLOS
Date Became Current:
Date Ended Current:
Phone: 562-345-9901
Source Type: Implementer

Street No:
Street 1: 13230 FIRESTONE BLVD STE A
Street 2:
City: SANTA FE SPRINGS
State: CA
Country:
Zip Code: 90670

Site: NAVAL SHIPYARD LONG BEACH
TERMINAL ISLAND LONG BEACH CA 90822

SUPERFUND ROD

EPA ID: CA1170090483
Site ID: 0903474
NPL Status: Not on the NPL
Non NPL Status: Other Cleanup Activity: Federal Facility-Lead Cleanup
County: LOS ANGELES
Region: 09
Data Source(s): U.S. EPA SUPERFUND PROGRAM - Source: SEMS Superfund Public User Database - FOIA-002 Records of

Decision (RODS), ROD Amendments, and Explanation of Significant Differences (ESDs); Searchable Superfund Decision Documents database (<https://www.epa.gov/superfund/search-superfund-documents>), made available by the US Environmental Protection Agency (EPA). Retrieved on June 26, 2020.

Document Information

Doc ID: 2044797
Date: 10/13/2000
Pub No:
Description:
PDF Link: <https://semspub.epa.gov/src/document/09/2044797>
Title: Compact Disc: Final record of decision (ROD)/RA plan (RAP), installation restoration program sites 8 & 10(2 pp, 19.26 KB)

Action Information

Seq ID: 1
Action Name: GOVT Decision Document (ROD)
Operable Unit Name: LONG BEACH NAVAL COMPLEX OU 4
Actual Comp Date: 06/30/05

Seq ID: 4
Action Name: GOVT Decision Document (ROD)
Operable Unit Name: LONG BEACH NAVAL COMPLEX OU 4
Actual Comp Date: 09/30/04

Appendix: Database Descriptions

Environmental Risk Information Services (ERIS) can search the following databases. The extent of historical information varies with each database and current information is determined by what is publicly available to ERIS at the time of update. ERIS updates databases as set out in ASTM Standard E1527-13, Section 8.1.8 Sources of Standard Source Information:

"Government information from nongovernmental sources may be considered current if the source updates the information at least every 90 days, or, for information that is updated less frequently than quarterly by the government agency, within 90 days of the date the government agency makes the information available to the public."

Standard Environmental Record Sources

Federal

Facility Response Plan:

FRP

List of facilities that have submitted Facility Response Plans (FRP) to EPA. Facilities that could reasonably be expected to cause "substantial harm" to the environment by discharging oil into or on navigable waters are required to prepare and submit Facility Response Plans (FRPs). Harm is determined based on total oil storage capacity, secondary containment and age of tanks, oil transfer activities, history of discharges, proximity to a public drinking water intake or sensitive environments.

Government Publication Date: Mar 26, 2020

National Priority List:

NPL

National Priorities List (Superfund)-NPL: EPA's (United States Environmental Protection Agency) list of the most serious uncontrolled or abandoned hazardous waste sites identified for possible long-term remedial action under the Superfund program. The NPL, which EPA is required to update at least once a year, is based primarily on the score a site receives from EPA's Hazard Ranking System. A site must be on the NPL to receive money from the Superfund Trust Fund for remedial action.

Government Publication Date: Sep 22, 2020

National Priority List - Proposed:

PROPOSED NPL

Includes sites proposed (by the EPA, the state, or concerned citizens) for addition to the NPL due to contamination by hazardous waste and identified by the Environmental Protection Agency (EPA) as a candidate for cleanup because it poses a risk to human health and/or the environment.

Government Publication Date: Sep 22, 2020

Deleted NPL:

DELETED NPL

The National Oil and Hazardous Substances Pollution Contingency Plan (NCP) establishes the criteria that the EPA uses to delete sites from the NPL. In accordance with 40 CFR 300.425.(e), sites may be deleted from the NPL where no further response is appropriate.

Government Publication Date: Sep 22, 2020

SEMS List 8R Active Site Inventory:

SEMS

The Superfund Program has deployed the Superfund Enterprise Management System (SEMS), which integrates multiple legacy systems into a comprehensive tracking and reporting tool. This inventory contains active sites evaluated by the Superfund program that are either proposed to be or are on the National Priorities List (NPL) as well as sites that are in the screening and assessment phase for possible inclusion on the NPL. The Active Site Inventory Report displays site and location information at active SEMS sites. An active site is one at which site assessment, removal, remedial, enforcement, cost recovery, or oversight activities are being planned or conducted.

Government Publication Date: Oct 28, 2020

SEMS List 8R Archive Sites:

SEMS ARCHIVE

The Superfund Enterprise Management System (SEMS) Archived Site Inventory displays site and location information at sites archived from SEMS. An archived site is one at which EPA has determined that assessment has been completed and no further remedial action is planned under the Superfund program at this time.

Government Publication Date: Oct 28, 2020

Inventory of Open Dumps, June 1985:

ODI

The Resource Conservation and Recovery Act (RCRA) provides for publication of an inventory of open dumps. The Act defines "open dumps" as facilities which do not comply with EPA's "Criteria for Classification of Solid Waste Disposal Facilities and Practices" (40 CFR 257).

Government Publication Date: Jun 1985

EPA Report on the Status of Open Dumps on Indian Lands:

IODI

Public Law 103-399, The Indian Lands Open Dump Cleanup Act of 1994, enacted October 22, 1994, identified congressional concerns that solid waste open dump sites located on American Indian or Alaska Native (AI/AN) lands threaten the health and safety of residents of those lands and contiguous areas. The purpose of the Act is to identify the location of open dumps on Indian lands, assess the relative health and environment hazards posed by those sites, and provide financial and technical assistance to Indian tribal governments to close such dumps in compliance with Federal standards and regulations or standards promulgated by Indian Tribal governments or Alaska Native entities.

Government Publication Date: Dec 31, 1998

Comprehensive Environmental Response, Compensation and Liability Information System -

CERCLIS

CERCLIS:

Superfund is a program administered by the United States Environmental Protection Agency (EPA) to locate, investigate, and clean up the worst hazardous waste sites throughout the United States. CERCLIS is a database of potential and confirmed hazardous waste sites at which the EPA Superfund program has some involvement. It contains sites that are either proposed to be or are on the National Priorities List (NPL) as well as sites that are in the screening and assessment phase for possible inclusion on the NPL. The EPA administers the Superfund program in cooperation with individual states and tribal governments; this database is made available by the EPA.

Government Publication Date: Oct 25, 2013

CERCLIS - No Further Remedial Action Planned:

CERCLIS NFRAP

An archived site is one at which EPA has determined that assessment has been completed and no further remedial action is planned under the Superfund program at this time. The Archive designation means that, to the best of EPA's knowledge, assessment at a site has been completed and that EPA has determined no further steps will be taken to list this site on the National Priorities List (NPL). This decision does not necessarily mean that there is no hazard associated with a given site; it only means that, based upon available information, the location is not judged to be a potential NPL site.

Government Publication Date: Oct 25, 2013

CERCLIS Liens:

CERCLIS LIENS

A Federal Superfund lien exists at any property where EPA has incurred Superfund costs to address contamination ("Superfund site") and has provided notice of liability to the property owner. A Federal CERCLA ("Superfund") lien can exist by operation of law at any site or property at which EPA has spent Superfund monies. This database is made available by the United States Environmental Protection Agency (EPA).

Government Publication Date: Jan 30, 2014

RCRA CORRACTS-Corrective Action:

RCRA CORRACTS

RCRA Info is EPA's comprehensive information system, providing access to data supporting the Resource Conservation and Recovery Act (RCRA) of 1976 and the Hazardous and Solid Waste Amendments (HSWA) of 1984. At these sites, the Corrective Action Program ensures that cleanups occur. EPA and state regulators work with facilities and communities to design remedies based on the contamination, geology, and anticipated use unique to each site.

Government Publication Date: Oct 19, 2020

RCRA non-CORRACTS TSD Facilities:

RCRA TSD

RCRA Info is EPA's comprehensive information system, providing access to data supporting the Resource Conservation and Recovery Act (RCRA) of 1976 and the Hazardous and Solid Waste Amendments (HSWA) of 1984. This database includes Non-Corrective Action sites listed as treatment, storage and/or disposal facilities of hazardous waste as defined by the Resource Conservation and Recovery Act (RCRA).

Government Publication Date: Oct 19, 2020

RCRA Generator List:

RCRA LQG

RCRA Info is EPA's comprehensive information system, providing access to data supporting the Resource Conservation and Recovery Act (RCRA) of 1976 and the Hazardous and Solid Waste Amendments (HSWA) of 1984. RCRA Info replaces the data recording and reporting abilities of the Resource Conservation and Recovery Information System (RCRIS) and the Biennial Reporting System (BRS). A hazardous waste generator is any person or site whose processes and actions create hazardous waste (see 40 CFR 260.10). Large Quantity Generators (LQGs) generate 1,000 kilograms per month or more of hazardous waste or more than one kilogram per month of acutely hazardous waste.

Government Publication Date: Oct 19, 2020

RCRA Small Quantity Generators List:

[RCRA SQG](#)

RCRA Info is the EPA's comprehensive information system, providing access to data supporting the Resource Conservation and Recovery Act (RCRA) of 1976 and the Hazardous and Solid Waste Amendments (HSWA) of 1984. RCRA Info replaces the data recording and reporting abilities of the Resource Conservation and Recovery Information System (RCRIS) and the Biennial Reporting System (BRS). A hazardous waste generator is any person or site whose processes and actions create hazardous waste (see 40 CFR 260.10). Small Quantity Generators (SQGs) generate more than 100 kilograms, but less than 1,000 kilograms, of hazardous waste per month.

Government Publication Date: Oct 19, 2020

RCRA Conditionally Exempt and Very Small Quantity Generators List:

[RCRA CESQG](#)

RCRA Info is the EPA's comprehensive information system, providing access to data supporting the Resource Conservation and Recovery Act (RCRA) of 1976 and the Hazardous and Solid Waste Amendments (HSWA) of 1984. A hazardous waste generator is any person or site whose processes and actions create hazardous waste (see 40 CFR 260.10). Conditionally Exempt and Very Small Quantity Generators (VSQG and CESQG) generate 100 kilograms or less per month of hazardous waste, or one kilogram or less per month of acutely hazardous waste. Additionally, VSQG and CESQG may not accumulate more than 1,000 kilograms of hazardous waste at any time.

Government Publication Date: Oct 19, 2020

RCRA Non-Generators:

[RCRA NON GEN](#)

RCRA Info is EPA's comprehensive information system, providing access to data supporting the Resource Conservation and Recovery Act (RCRA) of 1976 and the Hazardous and Solid Waste Amendments (HSWA) of 1984. RCRA Info replaces the data recording and reporting abilities of the Resource Conservation and Recovery Information System (RCRIS) and the Biennial Reporting System (BRS). A hazardous waste generator is any person or site whose processes and actions create hazardous waste (see 40 CFR 260.10). Non-Generators do not presently generate hazardous waste.

Government Publication Date: Oct 19, 2020

Federal Engineering Controls-ECs:

[FED ENG](#)

Engineering controls (ECs) encompass a variety of engineered and constructed physical barriers (e.g., soil capping, sub-surface venting systems, mitigation barriers, fences) to contain and/or prevent exposure to contamination on a property. This database is made available by the United States Environmental Protection Agency (EPA).

Government Publication Date: Aug 26, 2020

Federal Institutional Controls- ICs:

[FED INST](#)

Institutional controls are non-engineered instruments, such as administrative and legal controls, that help minimize the potential for human exposure to contamination and/or protect the integrity of the remedy. Although it is EPA's (United States Environmental Protection Agency) expectation that treatment or engineering controls will be used to address principal threat wastes and that groundwater will be returned to its beneficial use whenever practicable, ICs play an important role in site remedies because they reduce exposure to contamination by limiting land or resource use and guide human behavior at a site.

Government Publication Date: Aug 26, 2020

Emergency Response Notification System:

[ERNS 1982 TO 1986](#)

Database of oil and hazardous substances spill reports controlled by the National Response Center. The primary function of the National Response Center is to serve as the sole national point of contact for reporting oil, chemical, radiological, biological, and etiological discharges into the environment anywhere in the United States and its territories.

Government Publication Date: 1982-1986

Emergency Response Notification System:

[ERNS 1987 TO 1989](#)

Database of oil and hazardous substances spill reports controlled by the National Response Center. The primary function of the National Response Center is to serve as the sole national point of contact for reporting oil, chemical, radiological, biological, and etiological discharges into the environment anywhere in the United States and its territories.

Government Publication Date: 1987-1989

Emergency Response Notification System:

[ERNS](#)

Database of oil and hazardous substances spill reports controlled by the National Response Center. The primary function of the National Response Center is to serve as the sole national point of contact for reporting oil, chemical, radiological, biological, and etiological discharges into the environment anywhere in the United States and its territories. This database is made available by the United States Environmental Protection Agency (EPA).

Government Publication Date: Nov 9, 2020

The Assessment, Cleanup and Redevelopment Exchange System (ACRES) Brownfield Database:

[FED BROWNFIELDS](#)

Brownfields are real property, the expansion, redevelopment, or reuse of which may be complicated by the presence or potential presence of a hazardous substance, pollutant, or contaminant. Cleaning up and reinvesting in these properties protects the environment, reduces blight, and takes development pressures off greenspaces and working lands. This database is made available by the United States Environmental Protection Agency (EPA).

Government Publication Date: Sep 3, 2019

FEMA Underground Storage Tank Listing:

[FEMA UST](#)

The Federal Emergency Management Agency (FEMA) of the Department of Homeland Security maintains a list of FEMA owned underground storage tanks.

Government Publication Date: Dec 31, 2017

Petroleum Refineries:

[REFN](#)

List of petroleum refineries from the U.S. Energy Information Administration (EIA) Refinery Capacity Report. Includes operating and idle petroleum refineries (including new refineries under construction) and refineries shut down during the previous year located in the 50 States, the District of Columbia, Puerto Rico, the Virgin Islands, Guam, and other U.S. possessions. Survey locations adjusted using public data.

Government Publication Date: Jul 10, 2020

Petroleum Product and Crude Oil Rail Terminals:

[BULK TERMINAL](#)

List of petroleum product and crude oil rail terminals made available by the U.S. Energy Information Administration (EIA). Includes operable bulk petroleum product terminals located in the 50 States and the District of Columbia with a total bulk shell storage capacity of 50,000 barrels or more, and/or the ability to receive volumes from tanker, barge, or pipeline; also rail terminals handling the loading and unloading of crude oil that were active between 2017 and 2018. Petroleum product terminals comes from the EIA-815 Bulk Terminal and Blender Report, which includes working, shell in operation, and shell idle for several major product groupings. Survey locations adjusted using public data.

Government Publication Date: Apr 28, 2020

LIEN on Property:

[SEMS LIEN](#)

The EPA Superfund Enterprise Management System (SEMS) provides LIEN information on properties under the EPA Superfund Program.

Government Publication Date: Oct 28, 2020

Superfund Decision Documents:

[SUPERFUND ROD](#)

This database contains a listing of decision documents for Superfund sites. Decision documents serve to provide the reasoning for the choice of (or) changes to a Superfund Site cleanup plan. The decision documents include Records of Decision (ROD), ROD Amendments, Explanations of Significant Differences (ESD), along with other associated memos and files. This information is maintained and made available by the US EPA (Environmental Protection Agency).

Government Publication Date: Sep 22, 2020

State

State Response Sites:

[RESPONSE](#)

A list of identified confirmed release sites where the Department of Toxic Substances Control (DTSC) is involved in remediation, either in a lead or oversight capacity. These confirmed release sites are generally high-priority and high potential risk. This database is state equivalent NPL.

Government Publication Date: Oct 5, 2020

EnviroStor Database:

[ENVIROSTOR](#)

The EnviroStor Data Management System is made available by the Department of Toxic Substances Control (DTSC). Includes Corrective Action sites, Tiered Permit sites, Historical Sites and Evaluation/Investigation sites. This database is state equivalent CERCLIS.

Government Publication Date: Oct 5, 2020

Delisted State Response Sites:

[DELISTED ENVS](#)

Sites removed from the list of State Response Sites made available by the EnviroStor Data Management System, Department of Toxic Substances Control (DTSC).

Government Publication Date: Oct 5, 2020

Solid Waste Information System (SWIS):

[SWF/LF](#)

The Solid Waste Information System (SWIS) database made available by the Department of Resources Recycling and Recovery (CalRecycle) contains information on solid waste facilities, operations, and disposal sites throughout the State of California. The types of facilities found in this database include landfills, transfer stations, material recovery facilities, composting sites, transformation facilities, waste tire sites, and closed disposal sites.

Government Publication Date: Oct 15, 2020

EnviroStor Hazardous Waste Facilities:

HWP

A list of hazardous waste facilities including permitted, post-closure and historical facilities found in the Department of Toxic Substances Control (DTSC) EnviroStor database.

Government Publication Date: Oct 5, 2020

Sites Listed in the Solid Waste Assessment Test (SWAT) Program Report:

SWAT

In a 1993 Memorandum of Understanding, the State Water Resources Control Board (SWRCB) agreed to submit a comprehensive report on the Solid Waste Assessment Test (SWAT) Program to the California Integrated Waste Management Board (CIWMB). This report summarizes the work completed to date on the SWAT Program, and addresses both the impacts that leakage from solid waste disposal sites (SWDS) may have upon waters of the State and the actions taken to address such leakage.

Government Publication Date: Dec 31, 1995

Land Disposal Sites:

LDS

Land Disposal Sites in GeoTracker, the State Water Resources Control Board (SWRCB)'s data management system. The Land Disposal program regulates of waste discharge to land for treatment, storage and disposal in waste management units. Waste management units include waste piles, surface impoundments, and landfills.

Government Publication Date: Nov 16, 2020

Leaking Underground Fuel Tank Reports:

LUST

List of Leaking Underground Storage Tanks within the Cleanup Sites data in GeoTracker database. GeoTracker is the State Water Resources Control Board's (SWRCB) data management system for managing sites that impact groundwater, especially those that require groundwater cleanup (Underground Storage Tanks, Department of Defense and Site Cleanup Program) as well as permitted facilities such as operating Underground Storage Tanks. The Leak Prevention Program that overlooks LUST sites is the SWRCB in California's Environmental Protection Agency.

Government Publication Date: Nov 16, 2020

Delisted Leaking Storage Tanks:

DELISTED LST

List of Leaking Underground Storage Tanks (LUST) cleanup sites removed from GeoTracker, the State Water Resources Control Board (SWRCB)'s database system, as well as sites removed from the SWRCB's list of UST Case closures.

Government Publication Date: Nov 16, 2020

Solid Waste Disposal Sites with Waste Constituents Above Hazardous Waste Levels:

SWRCB SWF

This is a list of solid waste disposal sites identified by California State Water Resources Control Board with waste constituents above hazardous waste levels outside the waste management unit.

Government Publication Date: Sep 20, 2006

Permitted Underground Storage Tank (UST) in GeoTracker:

UST

List of Permitted Underground Storage Tank (UST) sites made available by the State Water Resources Control Board (SWRCB) in California's Environmental Protection Agency (EPA).

Government Publication Date: Nov 16, 2020

Proposed Closure of Underground Storage Tank Cases:

UST CLOSURE

List of UST cases that are being considered for closure by either the California Environmental Protection Agency, State Water Resources Control Board or the Executive Director that have been posted for a 60-day public comment period.

Government Publication Date: Oct 7, 2020

Historical Hazardous Substance Storage Information Database:

HHSS

The Historical Hazardous Substance Storage database contains information collected in the 1980s from facilities that stored hazardous substances. The information was originally collected on paper forms, was later transferred to microfiche, and recently indexed as a searchable database. When using this database, please be aware that it is based upon self-reported information submitted by facilities which has not been independently verified. It is unlikely that every facility responded to the survey and the database should not be expected to be a complete inventory of all facilities that were operating at that time. This database is maintained by the California State Water Resources Control Board's (SWRCB) Geotracker.

Government Publication Date: Aug 27, 2015

Aboveground Storage Tanks:

AST

A statewide list from 2009 of aboveground storage tanks (ASTs) made available by the Cal FIRE Office of the State Fire Marshal (OSFM). This list is no longer maintained or updated by the Cal FIRE OSFM.

Government Publication Date: Aug 31, 2009

Oil and Gas Facility Tanks:

TANK OIL GAS

Locations of oil and gas tanks that fall under the jurisdiction of the Geologic Energy Management Division of the California Department of Conservation (CalGEM) (CCR 1760). CalGEM was formerly the Division of Oil, Gas, and Geothermal Resources (DOGGR).

Government Publication Date: Oct 7, 2020

Delisted Storage Tanks:

DELISTED TNK

This database contains a list of storage tank sites that were removed by the State Water Resources Control Board (SWRCB) in California's Environmental Protection Agency (EPA) and the Cal FIRE Office of State Fire Marshal (OSFM).

Government Publication Date: Dec 9, 2020

California Environmental Reporting System (CERS) Tanks:

CERS TANK

List of sites in the California Environmental Protection Agency (CalEPA) Regulated Site Portal which fall under the Aboveground Petroleum Storage and Underground Storage Tank regulatory programs. The CalEPA oversees the statewide implementation of the Unified Program which applies regulatory standards to protect Californians from hazardous waste and materials.

Government Publication Date: Oct 26, 2020

Site Mitigation and Brownfields Reuse Program Facility Sites with Land Use Restrictions:

LUR

The Department of Toxic Substances Control (DTSC) Site Mitigation and Brownfields Reuse Program (SMBRP) list includes sites cleaned up under the program's oversight and generally does not include current or former hazardous waste facilities that required a hazardous waste facility permit. The list represents land use restrictions that are active. Some sites have multiple land use restrictions.

Government Publication Date: Oct 5, 2020

Hazardous Waste Management Program Facility Sites with Deed / Land Use Restrictions:

HLUR

The Department of Toxic Substances Control (DTSC) Hazardous Waste Management Program (HWMP) has developed a list of current or former hazardous waste facilities that have a recorded land use restriction at the local county recorder's office. The land use restrictions on this list were required by the DTSC HWMP as a result of the presence of hazardous substances that remain on site after the facility (or part of the facility) has been closed or cleaned up. The types of land use restriction include deed notice, deed restriction, or a land use restriction that binds current and future owners.

Government Publication Date: Oct 16, 2020

Deed Restrictions and Land Use Restrictions:

DEED

List of Deed Restrictions, Land Use Restrictions and Covenants in GeoTracker made available by the State Water Resources Control Board (SWRCB) in California's Environmental Protection Agency. A deed restriction (land use covenant) may be required to facilitate the remediation of past environmental contamination and to protect human health and the environment by reducing the risk of exposure to residual hazardous materials.

Government Publication Date: Nov 16, 2020

Voluntary Cleanup Program:

VCP

List of sites in the Voluntary Cleanup Program made available by the Department of Toxic Substances and Control (DTSC). The Voluntary Cleanup Program was designed to respond to lower priority sites. Under the Voluntary Cleanup Program, DTSC enters site-specific agreements with project proponents for DTSC oversight of site assessment, investigation, and/or removal or remediation activities, and the project proponents agree to pay DTSC's reasonable costs for those services.

Government Publication Date: Oct 5, 2020

GeoTracker Cleanup Program Sites:

CLEANUP SITES

A list of Cleanup Program sites in the state of California made available by The State Water Resources Control Board (SWRCB) of the California Environmental Protection Agency (EPA). SWRCB tracks leaking underground storage tank cleanups as well as other water board cleanups.

Government Publication Date: Nov 16, 2020

Delisted County Records:

DELISTED COUNTY

Records removed from county or CUPA databases. Records may be removed from the county lists made available by the respective county departments because they are inactive, or because they have been deemed to be below reportable thresholds.

Government Publication Date: Dec 3, 2020

Delisted California Environmental Reporting System (CERS) Tanks:

[DELISTED CTNK](#)

This database contains a list of Aboveground Petroleum Storage and Underground Storage Tank sites that were removed from in the California Environmental Protection Agency (CalEPA) Regulated Site Portal.

Government Publication Date: Oct 26, 2020

Historical Hazardous Substance Storage Container Information - Facility Summary:

[HIST TANK](#)

The State Water Resources Control Board maintained the Hazardous Substance Storage Containers listing and inventory in th 1980s. This facility summary lists historic tank sites where the following container types were present: farm motor vehicle fuel tanks; waste tanks; sumps; pits, ponds, lagoons, and others; and all other product tanks. This set, published in May 1988, lists facility and owner information, as well as the number of containers. This data is historic and will not be updated.

Government Publication Date: May 27, 1988

Tribal

Leaking Underground Storage Tanks (LUSTs) on Indian Lands:

[INDIAN LUST](#)

LUSTs on Tribal/Indian Lands in Region 9, which includes California.

Government Publication Date: Apr 8, 2020

Underground Storage Tanks (USTs) on Indian Lands:

[INDIAN UST](#)

USTs on Tribal/Indian Lands in Region 9, which includes California.

Government Publication Date: Apr 8, 2020

Delisted Tribal Leaking Storage Tanks:

[DELISTED ILST](#)

Leaking Underground Storage Tank facilities which have been removed from the Regional Tribal LUST lists made available by the EPA.

Government Publication Date: Apr 14, 2020

Delisted Tribal Underground Storage Tanks:

[DELISTED IUST](#)

Underground Storage Tank facilities which have been removed from the Regional Tribal UST lists made available by the EPA.

Government Publication Date: Apr 14, 2020

County

Los Angeles County - Site Mitigation List:

[LA SML](#)

A Site Mitigation List in the County of Los Angeles. The list is made available by Los Angeles County Fire Department. Site mitigation is handled by the Site Mitigation Unit (SMU) which facilitates completion of site clean-up projects of contaminated sites in an expeditious manner in all cities of the Los Angeles County except El Segundo, Glendale, Long Beach, Santa Fe Springs, and Vernon.

Government Publication Date: Jul 20, 2020

Los Angeles County - Solid Waste Sites:

[LA SWF](#)

List of permitted solid waste facilities, closed landfills, historical dumpsites and other solid waste sites in Los Angeles County, made available by the Department of Public Works in Los Angeles County.

Government Publication Date: Sep 2, 2020

Los Angeles County - CUPA Program Records:

[LA COUNTY CUPA](#)

A list of inspection and enforcement records for active and inactive CUPA Program facilities, made available by the Health Hazardous Materials Division (HHMD) of the County of Los Angeles Fire Department. Includes Hazardous Materials Business Plan (HMBP), California Accidental Release Prevention Plan (CalARP), Hazardous Waste Generator (HWG), and the Aboveground Petroleum Storage Act Programs (APSA). Inactive programs include facilities that are out of business or no longer regulated by the HHMD.

Government Publication Date: Mar 25, 2020

Los Angeles County - HMS List:

[LA HMS](#)

List of sites in the Los Angeles County Department of Public Works Hazardous Materials System (HMS) Database which have or have had permits for Industrial Waste, Underground Storage Tanks, or Stormwater in the county of Los Angeles.

Government Publication Date: Nov 5, 2020

Los Angeles County - Santa Fe Springs Underground Storage Tank:

[UST SANTAFESP](#)

A list of registered active Underground Storage Tanks (USTs) in the City of Santa Fe Springs. This list is made available by Santa Fe Springs Department of Fire-Rescue.

Government Publication Date: Jun 25, 2020

Los Angeles County - Long Beach UST List:

[UST LONGB](#)

List of registered Underground Storage Tanks (USTs) in the City of Long Beach, Los Angeles County, made available by the Long Beach Certified Unified Program Agency (CUPA). The Long Beach CUPA operates under oversight shared by the Long Beach Fire Department and Health Department.

Government Publication Date: Jul 9, 2018

Los Angeles County - Burbank City CUPA List:

[BURBANK CUPA](#)

A list of facilities associated with various Certified Unified Program Agency (CUPA) programs in the City of Burbank. This list is made available by the City of Burbank Fire Department.

Government Publication Date: Aug 21, 2019

Los Angeles County - El Segundo City Underground Storage Tanks List:

[UST ELSEGUNDO](#)

List of registered Underground Storage Tanks (USTs) in the City of El Segundo of Los Angeles County, made available by El Segundo City Fire Department.

Government Publication Date: Jan 17, 2017

Los Angeles County - Santa Monica City Underground Storage Tank List:

[UST SANTA MONICA](#)

A list of registered active Underground Storage Tanks (USTs) in the City of Santa Monica made available by Santa Monica Fire Prevention Division.

Government Publication Date: Mar 20, 2020

Los Angeles County - Santa Monica City Aboveground Storage Tank List:

[SANTAMON AST](#)

List of registered Aboveground Storage Tanks (ASTs) made available by the Santa Monica Fire Department in the City of Santa Monica of Los Angeles County, California.

Government Publication Date: Dec 3, 2020

Los Angeles County - Santa Monica City CUPA Facilities List:

[SANTAMON CUPA](#)

The Santa Monica Fire Department's office maintains a list of CUPA Facilities located in Santa Monica city.

Government Publication Date: Jul 19, 2019

Los Angeles County - Torrance City Underground Storage Tanks:

[UST TORRANCE](#)

A list of registered Underground Storage Tank (UST) sites in Torrance City of Los Angeles County. This list is made available by Torrance City Office of Clerk.

Government Publication Date: Aug 12, 2020

Los Angeles County - Vernon City UST List:

[UST VERNON](#)

A list of Underground Storage Tanks (UST) in Vernon City provided by the Vernon City Fire Department.

Government Publication Date: Dec 14, 2020

Los Angeles County - Vernon City CUPA List:

[VERNON CUPA](#)

The Vernon City Fire Department's office maintains a list of CUPA Facilities located in Vernon city.

Government Publication Date: Dec 14, 2020

Los Angeles County - City of Los Angeles UST List:

[UST LA CITY](#)

A list of active and inactive underground storage tank facilities made available by the Los Angeles Fire Department CUPA.

Government Publication Date: Jun 1, 2019

Los Angeles County - City of Los Angeles AST List:

[AST LA CITY](#)

A list of active and inactive above ground petroleum storage tanks made available by the Los Angeles Fire Department CUPA.

Government Publication Date: Jun 1, 2019

Los Angeles County - City of Los Angeles Hazardous Materials Facilities:

[LA CITY HAZMAT](#)

A list of active and inactive hazardous materials facilities made available by the Los Angeles Fire Department CUPA.

Additional Environmental Record Sources

Federal

PFOA/PFOS Contaminated Sites:

[PFAS NPL](#)

List of sites where PFOA or PFOS contaminants have been found in drinking water or soil. Made available by the Federal Environmental Protection Agency (EPA).

Government Publication Date: Nov 18, 2020

Facility Registry Service/Facility Index:

[FINDS/FRS](#)

The Facility Registry Service (FRS) is a centrally managed database that identifies facilities, sites, or places subject to environmental regulations or of environmental interest. FRS creates high-quality, accurate, and authoritative facility identification records through rigorous verification and management procedures that incorporate information from program national systems, state master facility records, and data collected from EPA's Central Data Exchange registrations and data management personnel. This list is made available by the Environmental Protection Agency (US EPA).

Government Publication Date: Jun 15, 2020

Toxics Release Inventory (TRI) Program:

[TRIS](#)

The EPA's Toxics Release Inventory (TRI) is a database containing data on disposal or other releases of over 650 toxic chemicals from thousands of U.S. facilities and information about how facilities manage those chemicals through recycling, energy recovery, and treatment. One of TRI's primary purposes is to inform communities about toxic chemical releases to the environment.

Government Publication Date: Feb 19, 2020

Perfluorinated Alkyl Substances (PFAS) Releases:

[PFAS TRI](#)

List of Toxics Release Inventory (TRI) facilities at which the reported chemical is a Per- or polyfluorinated alkyl substance (PFAS) included in the Environmental Protection Agency (EPA)'s consolidated PFAS Master List of PFAS Substances. The EPA's Toxics Release Inventory (TRI) is a database containing data on disposal or other releases of over 650 toxic chemicals from thousands of U.S. facilities and information about how facilities manage those chemicals through recycling, energy recovery, and treatment.

Government Publication Date: Feb 19, 2020

Perfluorinated Alkyl Substances (PFAS) Water Quality:

[PFAS WATER](#)

The Water Quality Portal (WQP) is a cooperative service sponsored by the United States Geological Survey (USGS), the Environmental Protection Agency (EPA), and the National Water Quality Monitoring Council (NWQMC). This listing includes records from the Water Quality Portal where the characteristic (environmental measurement) is in the Environmental Protection Agency (EPA)'s consolidated PFAS Master List of PFAS Substances.

Government Publication Date: Jul 20, 2020

Hazardous Materials Information Reporting System:

[HMIRS](#)

US DOT - Department of Transportation Pipeline and Hazardous Materials Safety Administration (PHMSA) Incidents Reports Database taken from Hazmat Intelligence Portal, U.S. Department of Transportation.

Government Publication Date: Sep 1, 2020

National Clandestine Drug Labs:

[NCDL](#)

The U.S. Department of Justice ("the Department") provides this data as a public service. It contains addresses of some locations where law enforcement agencies reported they found chemicals or other items that indicated the presence of either clandestine drug laboratories or dumpsites. In most cases, the source of the entries is not the Department, and the Department has not verified the entry and does not guarantee its accuracy.

Government Publication Date: Oct 5, 2020

Toxic Substances Control Act:

[TSCA](#)

The Environmental Protection Agency (EPA) is amending the Toxic Substances Control Act (TSCA) section 8(a) Inventory Update Reporting (IUR) rule and changing its name to the Chemical Data Reporting (CDR) rule.

The CDR enables EPA to collect and publish information on the manufacturing, processing, and use of commercial chemical substances and mixtures (referred to hereafter as chemical substances) on the TSCA Chemical Substance Inventory (TSCA Inventory). This includes current information on chemical substance production volumes, manufacturing sites, and how the chemical substances are used. This information helps the Agency determine whether people or the environment are potentially exposed to reported chemical substances. EPA publishes submitted CDR data that is not Confidential Business Information (CBI).

Hist TSCA:

[HIST TSCA](#)

The Environmental Protection Agency (EPA) is amending the Toxic Substances Control Act (TSCA) section 8(a) Inventory Update Reporting (IUR) rule and changing its name to the Chemical Data Reporting (CDR) rule.

The 2006 IUR data summary report includes information about chemicals manufactured or imported in quantities of 25,000 pounds or more at a single site during calendar year 2005. In addition to the basic manufacturing information collected in previous reporting cycles, the 2006 cycle is the first time EPA collected information to characterize exposure during manufacturing, processing and use of organic chemicals. The 2006 cycle also is the first time manufacturers of inorganic chemicals were required to report basic manufacturing information.

Government Publication Date: Dec 31, 2006

FTTS Administrative Case Listing:

[FTTS ADMIN](#)

An administrative case listing from the Federal Insecticide, Fungicide, & Rodenticide Act (FIFRA) and Toxic Substances Control Act (TSCA), together known as FTTS. This database was obtained from the Environmental Protection Agency's (EPA) National Compliance Database (NCDB). The FTTS and NCDB was shut down in 2006.

Government Publication Date: Jan 19, 2007

FTTS Inspection Case Listing:

[FTTS INSP](#)

An inspection case listing from the Federal Insecticide, Fungicide, & Rodenticide Act (FIFRA) and Toxic Substances Control Act (TSCA), together known as FTTS. This database was obtained from the Environmental Protection Agency's (EPA) National Compliance Database (NCDB). The FTTS and NCDB was shut down in 2006.

Government Publication Date: Jan 19, 2007

Potentially Responsible Parties List:

[PRP](#)

Early in the cleanup process, the Environmental Protection Agency (EPA) conducts a search to find the potentially responsible parties (PRPs). EPA looks for evidence to determine liability by matching wastes found at the site with parties that may have contributed wastes to the site.

Government Publication Date: Sep 22, 2020

State Coalition for Remediation of Drycleaners Listing:

[SCRD DRYCLEANER](#)

The State Coalition for Remediation of Drycleaners (SCRD) was established in 1998, with support from the U.S. Environmental Protection Agency (EPA) Office of Superfund Remediation and Technology Innovation. Coalition members are states with mandated programs and funding for drycleaner site remediation. Current members are Alabama, Connecticut, Florida, Illinois, Kansas, Minnesota, Missouri, North Carolina, Oregon, South Carolina, Tennessee, Texas, and Wisconsin.

Government Publication Date: Nov 08, 2017

Integrated Compliance Information System (ICIS):

[ICIS](#)

The Integrated Compliance Information System (ICIS) is a system that provides information for the Federal Enforcement and Compliance (FE&C) and the National Pollutant Discharge Elimination System (NPDES) programs. The FE&C component supports the Environmental Protection Agency's (EPA) Civil Enforcement and Compliance program activities. These activities include Compliance Assistance, Compliance Monitoring and Enforcement. The NPDES program supports tracking of NPDES permits, limits, discharge monitoring data and other program reports.

Government Publication Date: Aug 24, 2020

Drycleaner Facilities:

[FED DRYCLEANERS](#)

A list of drycleaner facilities from Enforcement and Compliance History Online (ECHO) online search. The Environmental Protection Agency (EPA) tracks facilities that possess NAIC and SIC codes that classify businesses as drycleaner establishments.

Government Publication Date: Jan 20, 2020

Delisted Drycleaner Facilities:

[DELISTED FED DRY](#)

List of sites removed from the list of Drycleaner Facilities (sites in the EPA's Integrated Compliance Information System (ICIS) with NAIC or SIC codes identifying the business as a drycleaner establishment).

Government Publication Date: Jan 20, 2020

Formerly Used Defense Sites:

[FUDS](#)

Formerly Used Defense Sites (FUDS) are properties that were formerly owned by, leased to, or otherwise possessed by and under the jurisdiction of the Secretary of Defense prior to October 1986, where the Department of Defense (DoD) is responsible for an environmental restoration. This list is published by the U.S. Army Corps of Engineers.

Government Publication Date: Jan 28, 2020

PHMSA Pipeline Safety Flagged Incidents:

[PIPELINE INCIDENT](#)

A list of flagged pipeline incidents made available by the U.S. Department of Transportation (US DOT) Pipeline and Hazardous Materials Safety Administration (PHMSA). PHMSA regulations require incident and accident reports for five different pipeline system types.

Government Publication Date: Jul 7, 2020

Material Licensing Tracking System (MLTS):

[MLTS](#)

A list of sites that store radioactive material subject to the Nuclear Regulatory Commission (NRC) licensing requirements. This list is maintained by the NRC. As of September 2016, the NRC no longer releases location information for sites. Site locations were last received in July 2016.

Government Publication Date: Aug 5, 2020

Historic Material Licensing Tracking System (MLTS) sites:

[HIST MLTS](#)

A historic list of sites that have inactive licenses and/or removed from the Material Licensing Tracking System (MLTS). In some cases, a site is removed from the MLTS when the state becomes an "Agreement State". An Agreement State is a State that has signed an agreement with the Nuclear Regulatory Commission (NRC) authorizing the State to regulate certain uses of radioactive materials within the State.

Government Publication Date: Jan 31, 2010

Mines Master Index File:

[MINES](#)

The Master Index File (MIF) contains mine identification numbers issued by the Department of Labor Mine Safety and Health Administration (MSHA) for mines active or opened since 1971. Note that addresses may or may not correspond with the physical location of the mine itself.

Government Publication Date: May 1, 2020

Alternative Fueling Stations:

[ALT FUELS](#)

List of alternative fueling stations made available by the US Department of Energy's Office of Energy Efficiency & Renewable Energy. Includes Biodiesel stations, Ethanol (E85) stations, Liquefied Petroleum Gas (Propane) stations, Ethanol (E85) stations, Natural Gas stations, Hydrogen stations, and Electric Vehicle Supply Equipment (EVSE). The National Renewable Energy Laboratory (NREL) obtains information about new stations from trade media, Clean Cities coordinators, a Submit New Station form on the Station Locator website, and through collaborating with infrastructure equipment and fuel providers, original equipment manufacturers (OEMs), and industry groups.

Government Publication Date: Sep 24, 2020

Registered Pesticide Establishments:

[SSTS](#)

List of active EPA-registered foreign and domestic pesticide-producing and device-producing establishments based on data from the Section Seven Tracking System (SSTS). The Federal Insecticide, Fungicide, and Rodenticide Act (FIFRA) Section 7 requires that facilities producing pesticides, active ingredients, or devices be registered. The list of establishments is made available by the EPA.

Government Publication Date: Mar 31, 2020

Polychlorinated Biphenyl (PCB) Notifiers:

[PCB](#)

Facilities included in the national list of facilities that have notified the United States Environmental Protection Agency (EPA) of Polychlorinated Biphenyl (PCB) activities. Any company or person storing, transporting or disposing of PCBs or conducting PCB research and development must notify the EPA and receive an identification number.

Government Publication Date: Nov 19, 2020

State

Dry Cleaning Facilities:

[DRYCLEANERS](#)

A list of drycleaner related facilities that have EPA ID numbers. These are facilities with certain SIC codes: power laundries, family and commercial, linen supply, commercial laundry, dry cleaning and pressing machines - Coin Operated Laundry and Dry Cleaning. This is provided by the Department of Toxic Substance Control.

Government Publication Date: Nov 10, 2020

Delisted Drycleaners:

[DELISTED DRYCLEANERS](#)

Sites removed from the list of drycleaner related facilities that have EPA ID numbers, made available by the California Department of Toxic Substance Control.

Government Publication Date: Nov 10, 2020

Non-Toxic Dry Cleaning Incentive Program:

[DRYC GRANT](#)

A list of grant recipients of the Non-Toxic Dry Cleaning Incentive Program made available by the California Air Resources Board (CARB). The program provides grants to eligible dry cleaning businesses to assist them in transitioning away from PERC machines to alternative non-toxic and non-smog forming technologies.

Government Publication Date: Feb 28, 2018

Per- and Polyfluoroalkyl Substances (PFAS):

PFAS

List of sites from the State Water Resources Control Board (SWRCB)'s GeoTracker at which one or more of the potential contaminants of concern are in the PFAS Master List of PFAS Substances made available by the Environmental Protection Agency (US EPA).

Government Publication Date: Nov 16, 2020

PFOA/PFOS Groundwater:

PFAS GW

A list of water wells from the Groundwater Ambient Monitoring and Assessment Program (GAMA) Groundwater Information System with the groundwater chemical perfluorooctanoic acid (PFOA) (NL = 0.014 UG/L) or perfluorooctanoic sulfonate (PFOS) (NL = 0.013 UG/L). The GAMA Groundwater Information System search is made available by California Water Boards.

Government Publication Date: Oct 22, 2020

Hazardous Waste and Substances Site List - Site Cleanup:

HWSS CLEANUP

The Hazardous Waste and Substances Sites (Cortese) List is a planning document used by the State, local agencies and developers to comply with the California Environmental Quality Act requirements in providing information about the location of hazardous materials release sites. This list is published by California Department of Toxic Substance Control.

Government Publication Date: Nov 10, 2020

List of Hazardous Waste Facilities Subject to Corrective Action:

DTSC HWF

This is a list of hazardous waste facilities identified in Health and Safety Code (HSC) § 25187.5. These facilities are those where Department of Toxic Substances Control (DTSC) has taken or contracted for corrective action because a facility owner/operator has failed to comply with a date for taking corrective action in an order issued under HSC § 25187, or because DTSC determined that immediate corrective action was necessary to abate an imminent or substantial endangerment.

Government Publication Date: Jul 18, 2016

EnviroStor Inspection, Compliance, and Enforcement:

INSP COMP ENF

A list of permitted facilities with inspections and enforcements tracked in the Department of Toxic Substance Control (DTSC) EnviroStor.

Government Publication Date: Oct 7, 2020

School Property Evaluation Program Sites:

SCH

A list of sites registered with The Department of Toxic Substances Control (DTSC) School Property Evaluation and Cleanup (SPEC) Division. SPEC is responsible for assessing, investigating and cleaning up proposed school sites. The Division ensures that selected properties are free of contamination or, if the properties were previously contaminated, that they have been cleaned up to a level that protects the students and staff who will occupy the new school.

Government Publication Date: Oct 5, 2020

California Hazardous Material Incident Report System (CHMIRS):

CHMIRS

A list of reported hazardous material incidents, spills, and releases from the California Hazardous Material Incident Report System (CHMIRS). This list has been made available by the California Office of Emergency Services (OES).

Government Publication Date: Oct 12, 2020

Hazardous Waste Manifest Data:

HAZNET

A list of hazardous waste manifests received each year by Department of Toxic Substances Control (DTSC). The volume of manifests is typically 900,000 - 1,000,000 annually, representing approximately 450,000 - 500,000 shipments.

Government Publication Date: Oct 24, 2016

Historical California Hazardous Material Incident Report System (CHMIRS):

HIST CHMIRS

A list of reported hazardous material incidents, spills, and releases from the California Hazardous Material Incident Report System (CHMIRS) prior to 1993. This list has been made available by the California Office of Emergency Services (OES).

Government Publication Date: Jan 1, 1993

Historical Hazardous Waste Manifest Data:

HIST MANIFEST

A list of historic hazardous waste manifests received by the Department of Toxic Substances Control (DTSC) from year the 1980 to 1992. The volume of manifests is typically 900,000 - 1,000,000 annually, representing approximately 450,000 - 500,000 shipments.

Historical Cortese List:

[HIST CORTESE](#)

List of sites which were once included on the Cortese list. The Hazardous Waste and Substances Sites (Cortese) List is a planning document used by the State, local agencies and developers to comply with the California Environmental Quality Act requirements for providing information about the location of hazardous sites.

Government Publication Date: Nov 13, 2008

Cease and Desist Orders and Cleanup and Abatement Orders:

[CDO/CAO](#)

The California Environment Protection Agency "Cortese List" of active Cease and Desist Orders (CDO) and Cleanup and Abatement Orders (CAO). This list contains many CDOs and CAOs that do NOT concern the discharge of wastes that are hazardous materials. Many of the listed orders concern, as examples, discharges of domestic sewage, food processing wastes, or sediment that do not contain hazardous materials, but the Water Boards' database does not distinguish between these types of orders.

Government Publication Date: Feb 16, 2012

California Environmental Reporting System (CERS) Hazardous Waste Sites:

[CERS HAZ](#)

List of sites in the California Environmental Protection Agency (CalEPA) Regulated Site Portal which fall under the following regulatory programs: Hazardous Chemical Management, Hazardous Waste Onsite Treatment, Household Hazardous Waste Collection, Hazardous Waste Generator, RCRA LQ HW Generator. The CalEPA oversees the statewide implementation of the Unified Program which applies regulatory standards to protect Californians from hazardous waste and materials.

Government Publication Date: Oct 26, 2020

Delisted Environmental Reporting System (CERS) Hazardous Waste Sites:

[DELISTED HAZ](#)

This database contains a list of sites that were removed from the California Environmental Protection Agency (CalEPA) in the following regulatory programs: Hazardous Chemical Management, Hazardous Waste Onsite Treatment, Household Hazardous Waste Collection, Hazardous Waste Generator, RCRA LQ HW Generator.

Government Publication Date: Nov 29, 2018

Sites in GeoTracker:

[GEOTRACKER](#)

GeoTracker is the State Water Resource Control Boards' data management system for sites that impact, or have the potential to impact, water quality in California, with emphasis on groundwater. This is a list of sites in GeoTracker that aren't otherwise categorized as LUST, Land Disposal Sites (LDS), Cleanup Sites, or sites having Waste Discharge Requirements (WDR). This listing includes program types such as Underground Injection Control (UIC), Confined Animal Facilities (CAF), Irrigated Lands Regulatory Program, plans, and non-case information.

Government Publication Date: Nov 16, 2020

Waste Discharge Requirements:

[WASTE DISCHG](#)

List of sites in California State Water Resources Control Board (SWRCB) Waste Discharge Requirements (WDRs) Program in California, made available by the SWRCB via GeoTracker. The WDR program regulates point discharges that are exempt pursuant to Subsection 20090 of Title 27 and not subject to the Federal Water Pollution Control Act. The scope of the WDRs Program also includes the discharge of wastes classified as inert, pursuant to section 20230 of Title 27.

Government Publication Date: Nov 16, 2020

Toxic Pollutant Emissions Facilities:

[EMISSIONS](#)

A list of criteria and toxic pollutant emissions data for facilities in California made available by the California Environmental Protection Agency - Air Resources Board (ARB). Risk data may be based on previous inventory submittals. The toxics data are submitted to the ARB by the local air districts as requirement of the Air Toxics "Hot Spots" Program. This program requires emission inventory updates every four years.

Government Publication Date: Dec 31, 2018

Clandestine Drug Lab Sites:

[CDL](#)

The Department of Toxic Substances Control (DTSC) maintains a listing of drug lab sites. DTSC is responsible for removal and disposal of hazardous substances discovered by law enforcement officials while investigating illegal/ clandestine drug laboratories.

Government Publication Date: Jun 30, 2018

Tribal

No Tribal additional environmental record sources available for this State.

County

Los Angeles County - Santa Monica City Hazardous Materials Facilities:

[SANTAMON HAZ](#)

A list of Hazardous Materials Facilities in the City of Santa Monica, Los Angeles county. This list is made available by Santa Monica Fire Prevention Division which has been designated as the CUPA for the City.

Government Publication Date: Mar 12, 2020

Los Angeles County - Santa Monica City Hazardous Waste Facilities:

[SANTAMON HW](#)

A list of Hazardous Waste Facilities in Los Angeles County, City of Santa Monica. This list is made available by Santa Monica Fire Prevention Division.

Government Publication Date: Jul 19, 2019

Definitions

Database Descriptions: This section provides a detailed explanation for each database including: source, information available, time coverage, and acronyms used. They are listed in alphabetic order.

Detail Report: This is the section of the report which provides the most detail for each individual record. Records are summarized by location, starting with the project property followed by records in closest proximity.

Distance: The distance value is the distance between plotted points, not necessarily the distance between the sites' boundaries. All values are an approximation.

Direction: The direction value is the compass direction of the site in respect to the project property and/or center point of the report.

Elevation: The elevation value is taken from the location at which the records for the site address have been plotted. All values are an approximation. Source: Google Elevation API.

Executive Summary: This portion of the report is divided into 3 sections:

'Report Summary'- Displays a chart indicating how many records fall on the project property and, within the report search radii.

'Site Report Summary'-Project Property'- This section lists all the records which fall on the project property. For more details, see the 'Detail Report' section.

'Site Report Summary-Surrounding Properties'- This section summarizes all records on adjacent properties, listing them in order of proximity from the project property. For more details, see the 'Detail Report' section.

Map Key: The map key number is assigned according to closest proximity from the project property. Map Key numbers always start at #1. The project property will always have a map key of '1' if records are available. If there is a number in brackets beside the main number, this will indicate the number of records on that specific property. If there is no number in brackets, there is only one record for that property.

The symbol and colour used indicates 'elevation': the red inverted triangle will dictate 'ERIS Sites with Lower Elevation', the yellow triangle will dictate 'ERIS Sites with Higher Elevation' and the orange square will dictate 'ERIS Sites with Same Elevation.'

Unplottables: These are records that could not be mapped due to various reasons, including limited geographic information. These records may or may not be in your study area, and are included as reference.

APPENDIX I
LOS ANGELES COUNTY RECORDS

DEPARTMENT OF COUNTY ENGINEER
PROJECT PLANNING AND POLLUTION CONTROL DIVISION

INSPECTOR'S REPORT
for closures

TO: ROGER HIGBEE

DATE: May 4, 1990

FROM: I. AZIE

FILE: I-5839-22

INDUSTRY: PACIFIC YACHT

21611 PERRY STREET, CARSON, CA. 90745

REPORT: Removal Company: MOINE BROS

PH: 830-1570

Contact: CHUCK MOINE

Address:

TANKS				
Number	Gallons	Type	Content	Holes
TWO	1500	CONCRETE	WASTE OIL	N/A

Closure Number: 6979 B

Changes: ONE INSPECTION, TWO

Remarks: (See Attached Sheet for Report)

Soil Samples taken by:

LAW ENVIRONMENTAL, INC.

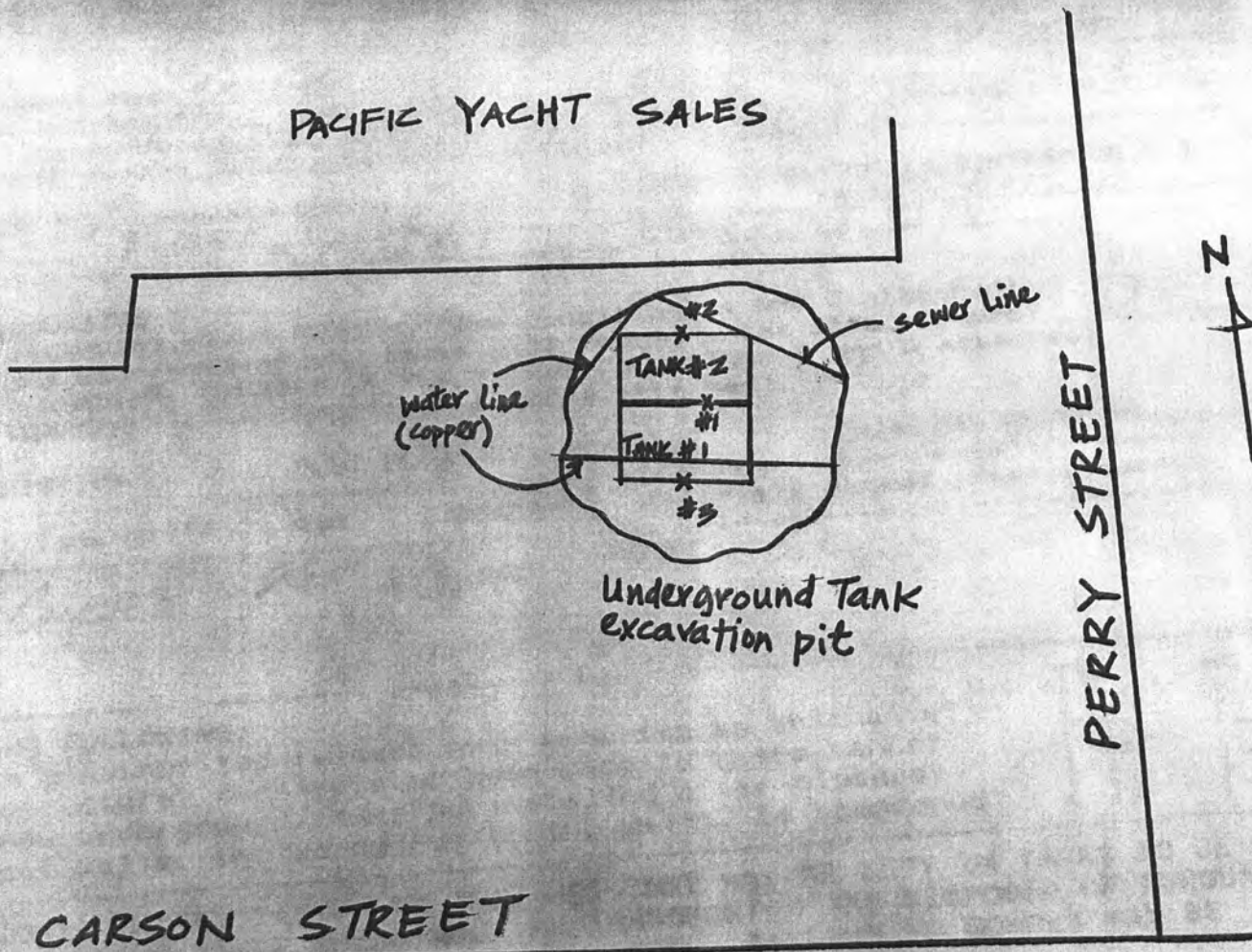
3320 N. SAN FERNANDO BLVD

BURBANK, CA. 91504

(818) 840-0214

Project: Environmental Engineer — Linda S. Hollings

PACIFIC YACHT SALES



NOT DRAWN TO SCALE

Pacific Yacht
21611 Perry Street
Carson, CA 90745
I-5839-22

MANAGEMENT DIVISION
900 S. FREMONT AVENUE
ALHAMBRA, CALIFORNIA 91803-1331

5/4/90
12:00
11:55 AM

File 5839 N 22
Fee \$ 14
Check [X] Cash []
Phone 830-1570
State CA Zip 901

OWNER: Name PACIFIC YACHT
Mailing Address 21611 PERRY ST City CARSON State CA Zip 901

FACILITY:
Occupant Name PACIFIC YACHT Phone 830-1570
Site Address 21611 PERRY ST City CARSON Zip 90
Mailing Address 21611 PERRY ST City CARSON State CA Zip 90
Contact Person RICH GABLE Title SUPERVISOR

CONTRACTOR complete below: OWNER/OPERATOR AS CONTRACTOR
Name MOINE BROS Phone 830-1570
State License No. 343468 Class C-6/ D-40

CLOSURE REQUESTED:
 PERMANENT, TANK REMOVAL (See Conditions A and C Attached)
How many underground tanks will remain after this closure? 0
 PERMANENT, CLOSURE IN PLACE (See Conditions A and D Attached)
 TEMPORARY (See Conditions A and B Attached)

TANK DESCRIPTION:		PLOT PLAN ATTACHED <input checked="" type="checkbox"/>			EXISTING HMUSP NO.
Tank No.	Tank Mat'l	Age	Capacity	Materials Stored (Past/Presen	
1	CONCRETE	20+	3,000	WASTE OIL	

COMPLETE THE FOLLOWING: YES
Has an unauthorized release ever occurred at this site? []
Have structural repairs ever been made to these tanks? []
Will new underground tanks be installed after closure? []
Will any wells, including monitoring wells, be abandoned? []

NOTICE: CONTAMINATED TANKS AND RESIDUES THAT MAY BE LEFT IN TANKS TO MAY BE A HAZARDOUS WASTE WHICH MUST BE TRANSPORTED AND DISPOSED OF PURSUANT TO CHAPTER 6.5, CALIFORNIA HEALTH & SAFETY CODE. FAILURE TO COMPLY MAY BE PROSECUTED AS A FELONY VIOLATION.

By signature below the applicant certifies that all statements and disclosures above are true and correct and that they have read and agree to abide by this permit and all conditions and limitations attached hereto.


Applicant's Signature [Signature] Date 4-30-90
(Print Name) CHARLES MOINE Phone 830-1570
Owner Operator Contractor

TO BE COMPLETED BY THE DEPARTMENT OF PUBLIC WORKS
PURSUANT TO SECTION 11.80.070B, LOS ANGELES COUNTY CODE, PERMISSION IS GRANTED TO PROCEED WITH THE CLOSURE DESCRIBED ABOVE SUBJECT TO THE CONDITIONS AND LIMITATIONS [X]. THIS PERMIT EXPIRES 180 DAYS FROM BELOW.

T.A. TIDEMANSON
Director of Public Works

By [Signature] Date 4-30-90

BLDG



DERBY ST

CARLSON ST

UNDERGROUND STORAGE TANK PROGRAM
FACILITY/SITE, INFORMATION and/or PERMIT APPLICATION
 COMPLETE THIS FORM FOR EACH FACILITY/SITE



MARK ONLY ONE ITEM

- 1 NEW PERMIT 2 INTERIM PERMIT 3 RENEWAL PERMIT 4 AMENDED PERMIT
 5 CHANGE OF INFORMATION 6 TEMPORARY SITE CLOSURE

PERMANENTLY CLOSED SITE

I. FACILITY/SITE INFORMATION & ADDRESS - (MUST BE COMPLETED)

FACILITY/SITE NAME PACIFIC YACHT		CARE OF ADDRESS INFORMATION PACIFIC YACHT	
ADDRESS 21611 PERRY ST		NEAREST CROSS STREET CARSON	
CITY NAME CARSON		STATE CA	ZIP CODE 90745
TYPE OF BUSINESS <input type="checkbox"/> 1 GAS STATION <input type="checkbox"/> 2 DISTRIBUTOR <input type="checkbox"/> 3 FARM <input type="checkbox"/> 4 ACCESSORY <input checked="" type="checkbox"/> 5 OTHER		PHONE # WITH AREA CODE 830-1570	<input checked="" type="checkbox"/> SOLE PROPRIETOR <input type="checkbox"/> CORPORATION <input type="checkbox"/> PARTNERSHIP <input type="checkbox"/> LOCAL AGENCY <input type="checkbox"/> COUNTY AGENCY <input type="checkbox"/> STATE AGENCY <input type="checkbox"/> FEDERAL AGENCY
EMERGENCY CONTACT PERSON (PRIMARY) DAYS NAME (LAST, FIRST) RICH GABLE PHONE # WITH AREA CODE (213) 830-1570 NIGHTS NAME (LAST, FIRST) SAME PHONE # WITH AREA CODE		EMERGENCY CONTACT PERSON (SECONDARY) DAYS NAME (LAST, FIRST) RICH GABLE PHONE # WITH AREA CODE (213) 830-1570 NIGHTS NAME (LAST, FIRST) SAME PHONE # WITH AREA CODE	

II. PROPERTY OWNER INFORMATION & ADDRESS - (MUST BE COMPLETED)

NAME PACIFIC YACHT		CARE OF ADDRESS INFORMATION PACIFIC YACHT	
MAILING or STREET ADDRESS 21611 PERRY ST		<input checked="" type="checkbox"/> Box to indicate <input type="checkbox"/> CORPORATION <input type="checkbox"/> PARTNERSHIP <input type="checkbox"/> STATE AGENCY <input type="checkbox"/> INDIVIDUAL <input type="checkbox"/> LOCAL AGENCY <input type="checkbox"/> FEDERAL AGENCY <input type="checkbox"/> COUNTY AGENCY	
CITY NAME CARSON		STATE CA	ZIP CODE 90745
		PHONE # WITH AREA CODE (213) 830-1570	

III. TANK OWNER INFORMATION & ADDRESS - (MUST BE COMPLETED)

NAME SAME AS ABOVE		CARE OF ADDRESS INFORMATION	
MAILING or STREET ADDRESS		<input checked="" type="checkbox"/> Box to indicate <input type="checkbox"/> CORPORATION <input type="checkbox"/> PARTNERSHIP <input type="checkbox"/> STATE AGENCY <input type="checkbox"/> INDIVIDUAL <input type="checkbox"/> LOCAL AGENCY <input type="checkbox"/> FEDERAL AGENCY <input type="checkbox"/> COUNTY AGENCY	
CITY NAME		STATE	ZIP CODE
		PHONE # WITH AREA CODE	

IV. LEGAL NOTIFICATION AND BILLING ADDRESS

CHECK ONE (1) BOX INDICATING WHICH ABOVE ADDRESS SHOULD BE USED FOR BOTH LEGAL NOTIFICATION AND BILLING: I. II. III.

THIS FORM HAS BEEN COMPLETED UNDER PENALTY OF PERJURY, AND TO THE BEST OF MY KNOWLEDGE, IS TRUE AND CORRECT.

APPLICANT'S NAME (PRINTED & SIGNATURE)

Say Bonfigliovanni, Jr. [Signature]

DATE

4-30-90

LOCAL AGENCY USE ONLY

COUNTY # 19	JURISDICTION # 000	AGENCY # 001	FACILITY ID # 005839	# of TANKS at SITE 000
CURRENT LOCAL AGENCY FACILITY ID #		APPROVED BY NAME		PHONE # WITH AREA CODE
PERMIT NUMBER Temp	PERMIT APPROVAL DATE		PERMIT EXPIRATION DATE	
CLASSIFICATION CODE 22	CENSUS TRACT #	SUPERVISOR-DISTRICT CODE	BUSINESS PLAN FILED YES <input type="checkbox"/> NO <input type="checkbox"/>	DATE FILED
CHECK #	PERMIT AMOUNT	SURCHARGE AMOUNT	FEE CODE	RECEIPT #
				BY: Jr

THIS FORM MUST BE ACCOMPANIED BY AT LEAST (1) OR MORE TANK PERMIT FORM 'B' APPLICATION(S), UNLESS THIS IS A CHANGE OF SITE INFORMATION.

TANK LOCATION INFORMATION
 COMPLETE A SEPARATE FORM WITH THE FOLLOWING INFORMATION FOR EACH TANK.

MARK ONLY ONE ITEM: 1 NEW PERMIT 2 INTERIM PERMIT 3 RENEWAL PERMIT 4 AMENDED PERMIT 5 CHANGE OF INFORMATION 6 TEMPORARY TANK CLOSURE 7 PERMANENTLY CLOSED TANK 8 TANK REMOVED

FACILITY/SITE NAME WHERE TANK IS INSTALLED: 21011 PERRY ST CARSON FARM TANK - YES NO

No 58972

I. TANK DESCRIPTION COMPLETE ALL ITEMS - IF UNKNOWN -- SO SPECIFY

A. OWNERS TANK ID # #1 B. MANUFACTURED BY: N/A
 C. YEAR INSTALLED N/A D. TANK CAPACITY IN GALLONS: 3,000

II. TANK CONTENTS IF (A.1), IS MARKED, COMPLETE ITEM C. IF (A.1), IS NOT MARKED, COMPLETE ITEM D.

A. 1 MOTOR VEHICLE FUEL 2 PETROLEUM 3 CHEMICAL PRODUCT 4 OIL 5 HAZARDOUS 80 EMPTY 95 UNKNOWN

B. 1 PRODUCT 2 WASTE

C. 1 UNLEADED 2 LEADED 3 DIESEL 4 GASAHOL 5 JET FUEL 6 AVIATION GAS 7 METHANOL 99 OTHER (DESCRIBE IN ITEM D. BELOW)

D. IF NOT MOTOR VEHICLE FUEL, ENTER NAME OF HAZARDOUS SUBSTANCE STORED & C.A.S. # _____ C.A.S. #: _____

III. TANK CONSTRUCTION MARK ONE ITEM ONLY IN BOX A, B, C, & D

A. TYPE OF SYSTEM: 1 DOUBLE WALLED 2 SINGLE WALLED 3 SINGLE WALLED WITH EXTERIOR LINER 4 SECONDARY CONTAINMENT 95 UNKNOWN 99 OTHER _____

B. TANK MATERIAL: 1 STEEL/IRON 2 STAINLESS STEEL 3 FIBERGLASS 4 STEEL CLAD W/FIBERGLASS REINFORCED PLASTIC 5 CONCRETE 6 POLYVINYL CHLORIDE 7 ALUMINUM 8 100% METHANOL COMPATIBLE FRP 9 BRONZE 10 GALVANIZED STEEL 95 UNKNOWN 99 OTHER _____

C. INTERIOR LINING: 1 RUBBER LINED 2 ALKYD LINING 3 EPOXY LINING 4 PHENOLIC LINING 5 GLASS LINING 6 UNLINED 95 UNKNOWN 99 OTHER _____

IS LINING MATERIAL COMPATIBLE WITH 100% METHANOL? YES NO

D. CORROSION PROTECTION: 1 POLYETHYLENE WRAP 2 TAR OR ASPHALT 3 VINYL WRAP 4 FIBERGLASS REINFORCED PLASTIC 5 CATHODIC PROTECTION 91 NONE 95 UNKNOWN 99 OTHER _____

IV. PIPING INFORMATION CIRCLE A IF ABOVE GROUND, U IF UNDERGROUND, BOTH IF APPLICABLE

A. SYSTEM TYPE: A U 1 SUCTION A U 2 PRESSURE A U 3 GRAVITY A U 91 NONE A U 95 UNKNOWN A U 99 OTHER

B. CONSTRUCTION: A U 1 SINGLE WALLED A U 2 DOUBLE WALLED A U 3 LINED TRENCH A U 91 NONE A U 95 UNKNOWN A U 99 OTHER

C. MATERIAL: A U 1 STEEL/IRON A U 2 STAINLESS STEEL A U 3 POLYVINYL CHLORIDE (PVC) A U 4 FIBERGLASS PIPE A U 91 NONE
 A U 5 ALUMINUM A U 6 CONCRETE A U 7 STEEL CLAD W/FRP A U 8 100% METHANOL COMPATIBLE FRP
 A U 9 GALVANIZED STEEL A U 95 UNKNOWN A U 99 OTHER

V. LEAK DETECTION SYSTEM CIRCLE P FOR PRIMARY, OR S FOR SECONDARY, A PRIMARY LEAK DETECTION SYSTEM MUST BE CIRCLED.

P S 1 VISUAL CHECK P S 2 INVENTORY RECONCILIATION P S 3 VADOSE WELLS P S 4 ELECTRONIC MONITOR P S 5 GROUND WATER MONITORING WELLS
 P S 6 PRECISION TESTING P S 7 PRESSURE TESTING P S 91 NONE P S 95 UNKNOWN P S 99 OTHER

VI. INFORMATION ON TANK PERMANENTLY CLOSED IN PLACE

1. ESTIMATED DATE LAST USED (MO/YR) _____ 2. ESTIMATED QUANTITY OF SUBSTANCE REMAINING IN _____ GALLONS 3. WAS TANK FILLED WITH INERT MATERIAL? YES NO

THIS FORM HAS BEEN COMPLETED UNDER PENALTY OF PERJURY, AND TO THE BEST OF MY KNOWLEDGE, IS TRUE AND CORRECT.

APPLICANT'S NAME (PRINTED & SIGNATURE) Jay Bongiovanni DATE 4-30-90

LOCAL AGENCY USE ONLY

COUNTY # 19 JURISDICTION # 000 AGENCY # 001 FACILITY ID # 005839 TANK ID # 0001

CURRENT LOCAL AGENCY FACILITY ID # _____ APPROVED BY NAME _____ PHONE # WITH AREA CODE _____

PERMIT NUMBER 6979B PERMIT APPROVAL DATE 4-30-90 PERMIT EXPIRATION DATE _____

CHECK # _____ PERMIT AMOUNT _____ SURCHARGE AMT. _____ FEE CODE _____ RECEIPT # _____ BY: J07

HAZARDOUS MATERIALS UNDERGROUND STORAGE
 COUNTY OF LOS ANGELES-DEPARTMENT OF PUBLIC WORKS
 WASTE MANAGEMENT DIVISION
 100 S. FREMONT AVENUE
 LHAMBRA, CALIFORNIA 91803-1331

Permit 6979 B
 File 5839 R/C 22
 Fee \$ 14
 Check Cash

OWNER: Name PACIFIC YACHT Phone 830-1570
 Mailing Address 21611 PERRY ST City CARSON State CA Zip 90745

FACILITY:
 Occupant Name PACIFIC YACHT Phone 830-1570
 Site Address 21611 PERRY ST City CARSON Zip 90745
 Mailing Address 21611 PERRY ST City CARSON State CA Zip 90745
 Contact Person RICH GABLE Title SUPERVISOR

CONTRACTOR complete below: OWNER/OPERATOR AS CONTRACTOR
 Name MOINE BROS Phone 830-1570
 State License No. 343466 Class C-6/ D40

CLOSURE REQUESTED:
 PERMANENT, TANK REMOVAL (See Conditions A and C Attached) - 0 -
 How many underground tanks will remain after this closure?
 PERMANENT, CLOSURE IN PLACE (See Conditions A and D Attached)
 TEMPORARY (See Conditions A and B Attached)

TANK DESCRIPTION:	PLOT PLAN ATTACHED <input checked="" type="checkbox"/>			EXISTING HMUSP NO. _____
Tank No.	Tank Mat'l	Age	Capacity	Materials Stored (Past/Present)
1	CONCRETE	20+	3,000	WASTE OIL

COMPLETE THE FOLLOWING:

Has an unauthorized release ever occurred at this site?	<input type="checkbox"/>	YES	<input checked="" type="checkbox"/>	NO
Have structural repairs ever been made to these tanks?	<input type="checkbox"/>		<input checked="" type="checkbox"/>	
Will new underground tanks be installed after closure?	<input type="checkbox"/>		<input checked="" type="checkbox"/>	
Will any wells, including monitoring wells, be abandoned?	<input type="checkbox"/>		<input checked="" type="checkbox"/>	

NOTICE: CONTAMINATED TANKS AND RESIDUES THAT MAY BE LEFT IN TANKS TO BE CLOSED MAY BE A HAZARDOUS WASTE WHICH MUST BE TRANSPORTED AND DISPOSED OF PURSUANT TO CHAPTER 6.5, CALIFORNIA HEALTH & SAFETY CODE. FAILURE TO COMPLY MAY BE PROSECUTED AS A FELONY VIOLATION.

By signature below the applicant certifies that all statements and disclosures above are true and correct and that they have read and agree to abide by this permit and all conditions and limitations attached.

Applicant's Signature [Signature] Date 4-30-90
 (Print Name) CHARLES MOINE Phone 830-1570
 Owner Operator Contractor

TO BE COMPLETED BY THE DEPARTMENT OF PUBLIC WORKS
 PURSUANT TO SECTION 11.80.070B, LOS ANGELES COUNTY CODE, PERMISSION IS GRANTED TO PROCEED WITH THE CLOSURE DESCRIBED ABOVE SUBJECT TO THE ATTACHED CONDITIONS AND LIMITATIONS . THIS PERMIT EXPIRES 180 DAYS FROM THE DATE BELOW.

T.A. TIDEMANSON
 Director of Public Works
 By [Signature] Date 4-30-90

**OVERSEAS STORAGE TANK PROGRAM
FACILITY/SITE INFORMATION AND/OR PERMIT APPLICATION
COMPLETE THIS FORM FOR EACH FACILITY/SITE**

MARK ONLY ONE ITEM

<input type="checkbox"/> 1 NEW PERMIT	<input type="checkbox"/> 3 RENEWAL PERMIT	<input type="checkbox"/> 5 CHANGE OF INFORMATION
<input type="checkbox"/> 2 INTERIM PERMIT	<input type="checkbox"/> 4 AMENDED PERMIT	<input type="checkbox"/> 6 TEMPORARY SITE CLOSURE

PERMANENTLY CLOSED SITE

I. FACILITY/SITE INFORMATION & ADDRESS — (MUST BE COMPLETED)

FACILITY/SITE NAME PACIFIC YACHT		CARE OF ADDRESS INFORMATION PACIFIC YACHT	
ADDRESS 21611 PERRY ST		NEAREST CROSS STREET CARSON	<input checked="" type="checkbox"/> INDIVIDUAL <input type="checkbox"/> CORPORATION <input type="checkbox"/> PARTNERSHIP <input type="checkbox"/> LOCAL AGENCY <input type="checkbox"/> COUNTY AGENCY <input type="checkbox"/> STATE AGENCY <input type="checkbox"/> FEDERAL AGENCY
CITY NAME CARSON		STATE CA	ZIP CODE 90745 PHONE # WITH AREA CODE 830-1570
TYPE OF BUSINESS <input type="checkbox"/> 1 GAS STATION <input type="checkbox"/> 2 DISTRIBUTOR <input type="checkbox"/> 3 FARM <input type="checkbox"/> 4 PROCESSOR <input checked="" type="checkbox"/> 5 OTHER <input type="checkbox"/> 6 INDIAN RESERVATION OR TRUST LANDS		EPA ID # Unknown	# of TANKS AT THIS SITE 1
EMERGENCY CONTACT PERSON (PRIMARY)		EMERGENCY CONTACT PERSON (SECONDARY)	
DAYS NAME (LAST, FIRST) RICH GABLE		DAYS NAME (LAST, FIRST) RICH GABLE	
PHONE # WITH AREA CODE (213) 830-1570		PHONE # WITH AREA CODE (213) 830-1570	
NIGHTS NAME (LAST, FIRST) SAME		NIGHTS NAME (LAST, FIRST) SAME	

II. PROPERTY OWNER INFORMATION & ADDRESS — (MUST BE COMPLETED)

NAME PACIFIC YACHT		CARE OF ADDRESS INFORMATION PACIFIC YACHT	
MAILING or STREET ADDRESS 21611 PERRY ST		<input checked="" type="checkbox"/> Box to indicate <input type="checkbox"/> CORPORATION <input type="checkbox"/> INDIVIDUAL	<input type="checkbox"/> PARTNERSHIP <input type="checkbox"/> LOCAL AGENCY <input type="checkbox"/> COUNTY AGENCY <input type="checkbox"/> STATE AGENCY <input type="checkbox"/> FEDERAL AGENCY
CITY NAME CARSON		STATE CA	ZIP CODE 90745 PHONE # WITH AREA CODE (213) 830-1570

III. TANK OWNER INFORMATION & ADDRESS — (MUST BE COMPLETED)

NAME SAME AS ABOVE		CARE OF ADDRESS INFORMATION	
MAILING or STREET ADDRESS		<input checked="" type="checkbox"/> Box to indicate <input type="checkbox"/> CORPORATION <input type="checkbox"/> INDIVIDUAL	<input type="checkbox"/> PARTNERSHIP <input type="checkbox"/> LOCAL AGENCY <input type="checkbox"/> COUNTY AGENCY <input type="checkbox"/> STATE AGENCY <input type="checkbox"/> FEDERAL AGENCY
CITY NAME		STATE	ZIP CODE PHONE # WITH AREA CODE

IV. LEGAL NOTIFICATION AND BILLING ADDRESS

CHECK ONE (1) BOX INDICATING WHICH ABOVE ADDRESS SHOULD BE USED FOR BOTH LEGAL NOTIFICATION AND BILLING: I II III

THIS FORM HAS BEEN COMPLETED UNDER PENALTY OF PERJURY, AND TO THE BEST OF MY KNOWLEDGE, IS TRUE AND CORRECT.

APPLICANT'S NAME (PRINTED & SIGNATURE) **Jay Bongiovanni** DATE **4-30-90**

LOCAL AGENCY USE ONLY

COUNTY # 19	JURISDICTION # 000	AGENCY # 001	FACILITY ID # 005839	# of TANKS at SITE 0000
CURRENT LOCAL AGENCY FACILITY ID #		APPROVED BY NAME		PHONE # WITH AREA CODE
PERMIT NUMBER Temp	PERMIT APPROVAL DATE		PERMIT EXPIRATION DATE	
LOCATION CODE 22	CENSUS TRACT #	SUPERVISOR-DISTRICT CODE	BUSINESS PLAN FILED YES <input type="checkbox"/> NO <input type="checkbox"/>	DATE FILED
CHECK #	PERMIT AMOUNT	SURCHARGE AMOUNT	FEE CODE	RECEIPT #
				BY: J07

THIS FORM MUST BE ACCOMPANIED BY AT LEAST (1) OR MORE TANK PERMIT FORM 'B' APPLICATION(S), UNLESS THIS IS A CHANGE OF SITE INFORMATION

I. TANK DESCRIPTION COMPLETE ALL ITEMS - IF UNKNOWN - SO SPECIFY

FACILITY/SITE NAME WHERE TANK IS INSTALLED: STOLL PERRY ST CARBON ARM TANK - YES NO

A. OWNERS TANK ID # #

B. MANUFACTURED BY: N/A

C. YEAR INSTALLED N/A

D. TANK CAPACITY IN GALLONS: 3,000

II. TANK CONTENTS IF (A.1), IS MARKED, COMPLETE ITEM C. IF (A.1), IS NOT MARKED, COMPLETE ITEM D.

A. 1 MOTOR VEHICLE FUEL 2 PETROLEUM
 3 CHEMICAL PRODUCT 4 OIL
 5 HAZARDOUS 80 EMPTY 95 UNKNOWN

B. 1 PRODUCT 2 WASTE

C. 1 UNLEADED 2 LEADED 3 DIESEL
 4 GASAHOL 5 JET FUEL 6 AVIATION GAS
 7 METHANOL 99 OTHER (DESCRIBE IN ITEM D, BELOW)

D. IF NOT MOTOR VEHICLE FUEL, ENTER NAME OF HAZARDOUS SUBSTANCE STORED & C.A.S. # _____ C.A.S. #: _____

III. TANK CONSTRUCTION MARK ONE ITEM ONLY IN BOX A, B, C, & D

A. TYPE OF SYSTEM 1 DOUBLE WALLED 2 SINGLE WALLED 3 SINGLE WALLED WITH EXTERIOR LINER 4 SECONDARY CONTAINMENT 95 UNKNOWN 99 OTHER _____

B. TANK MATERIAL 1 STEEL/IRON 2 STAINLESS STEEL 3 FIBERGLASS 4 STEEL CLAD W/FIBERGLASS REINFORCED PLASTIC
 5 CONCRETE 6 POLYVINYL CHLORIDE 7 ALUMINUM 8 100% METHANOL COMPATIBLE FRP
 9 BRONZE 10 GALVANIZED STEEL 95 UNKNOWN 99 OTHER _____

C. INTERIOR LINING 1 RUBBER LINED 2 ALKYD LINING 3 EPOXY LINING 4 PHENOLIC LINING
 5 GLASS LINING 6 UNLINED 95 UNKNOWN
 IS LINING MATERIAL COMPATIBLE WITH 100% METHANOL? YES NO 99 OTHER _____

D. CORROSION PROTECTION 1 POLYETHYLENE WRAP 2 TAR OR ASPHALT 3 VINYL WRAP 4 FIBERGLASS REINFORCED PLASTIC
 5 CATHODIC PROTECTION 91 NONE 95 UNKNOWN 99 OTHER _____

IV. PIPING INFORMATION CIRCLE A IF ABOVE GROUND, U IF UNDERGROUND, BOTH IF APPLICABLE

A. SYSTEM TYPE A U 1 SUCTION A U 2 PRESSURE A U 3 GRAVITY A U 91 NONE A U 95 UNKNOWN A U 99

B. CONSTRUCTION A U 1 SINGLE WALLED A U 2 DOUBLE WALLED A U 3 LINED TRENCH A U 91 NONE A U 95 UNKNOWN A U 99

C. MATERIAL A U 1 STEEL/IRON A U 2 STAINLESS STEEL A U 3 POLYVINYL CHLORIDE (PVC) A U 4 FIBERGLASS PIPE A U 91 N
A U 5 ALUMINUM A U 6 CONCRETE A U 7 STEEL CLAD W/FRP A U 8 100% METHANOL COMPATIBLE FR
A U 9 GALVANIZED STEEL A U 95 UNKNOWN A U 99 OTHER _____

V. LEAK DETECTION SYSTEM CIRCLE P FOR PRIMARY, OR S FOR SECONDARY, A PRIMARY LEAK DETECTION SYSTEM MUST BE CIR

P S 1 VISUAL CHECK P S 2 INVENTORY RECONCILIATION P S 3 VADOSE WELLS P S 4 ELECTRONIC MONITOR P S 5 GROUND WATER MONITORIN
P S 6 PRECISION TESTING P S 7 PRESSURE TESTING P S 91 NONE P 95 UNKNOWN P S 99 OTHER _____

VI. INFORMATION ON TANK PERMANENTLY CLOSED IN PLACE

1. ESTIMATED DATE LAST USED (MO/YR) _____ 2. ESTIMATED QUANTITY OF SUBSTANCE REMAINING IN _____ GALLONS 3. WAS TANK FILLED WITH INERT MATERIAL? YES

THIS FORM HAS BEEN COMPLETED UNDER PENALTY OF PERJURY, AND TO THE BEST OF MY KNOWLEDGE, IS TRUE AND CORF

APPLICANT'S NAME (PRINTED) & SIGNATURE: Jay Bongiovanni DATE: 4-30-90

LOCAL AGENCY USE ONLY

COUNTY # 19 JURISDICTION # 000 AGENCY # 001 FACILITY ID # 005839 TANK ID # 000

CURRENT LOCAL AGENCY FACILITY ID # _____ APPROVED BY NAME _____ PHONE # WITH AREA CO _____

PERMIT NUMBER 6979B PERMIT APPROVAL DATE 4-30-90 PERMIT EXPIRATION DATE _____

CHECK # _____ PERMIT AMOUNT _____ SURCHARGE AMT. _____ FEE CODE _____ RECEIPT # _____ BY: J

APPENDIX J
HISTORICAL RESOURCES



INQUIRY #: 5537097.8

YEAR: 2016

— = 500'





INQUIRY #: 5537097.8

YEAR: 2012

— = 500'





INQUIRY #: 5537097.8

YEAR: 2009

— = 500'






INQUIRY #: 5537097.8

YEAR: 2005

— = 500'






INQUIRY #: 5537097.8

YEAR: 2002

— = 500'






INQUIRY #: 5537097.8

YEAR: 1994

— = 500'





INQUIRY #: 5537097.8

YEAR: 1989

— = 500'






INQUIRY #: 5537097.8

YEAR: 1983

— = 500'





INQUIRY #: 5537097.8

YEAR: 1977

— = 500'






INQUIRY #: 5537097.8

YEAR: 1972

— = 500'





INQUIRY #: 5537097.8

YEAR: 1963

— = 500'





INQUIRY #: 5537097.8

YEAR: 1952

— = 500'





INQUIRY #: 5537097.8

YEAR: 1947

— = 500'





INQUIRY #: 5537097.8

YEAR: 1928

— = 500'



EXECUTIVE SUMMARY

DESCRIPTION

Environmental Data Resources, Inc.'s (EDR) City Directory Abstract is a screening tool designed to assist environmental professionals in evaluating potential liability on a target property resulting from past activities. EDR's City Directory Abstract includes a search and abstract of available city directory data. For each address, the directory lists the name of the corresponding occupant at five year intervals.

Business directories including city, cross reference and telephone directories were reviewed, if available, at approximately five year intervals for the years spanning 1920 through 2014. This report compiles information gathered in this review by geocoding the latitude and longitude of properties identified and gathering information about properties within 660 feet of the target property.

A summary of the information obtained is provided in the text of this report.

RECORD SOURCES

EDR's Digital Archive combines historical directory listings from sources such as Cole Information and Dun & Bradstreet. These standard sources of property information complement and enhance each other to provide a more comprehensive report.

EDR is licensed to reproduce certain City Directory works by the copyright holders of those works. The purchaser of this EDR City Directory Report may include it in report(s) delivered to a customer. Reproduction of City Directories without permission of the publisher or licensed vendor may be a violation of copyright.

Data by

infoUSA[®]

Copyright©2008
All Rights Reserved

RESEARCH SUMMARY

The following research sources were consulted in the preparation of this report. An "X" indicates where information was identified in the source and provided in this report.

<u>Year</u>	<u>Source</u>	<u>TP</u>	<u>Adjoining</u>	<u>Text Abstract</u>	<u>Source Image</u>
2014	EDR Digital Archive	-	X	X	-
2010	EDR Digital Archive	-	X	X	-
2006	Haines Company, Inc.	-	X	X	-
	Haines Company, Inc.	X	X	X	-
2004	Haines Company	-	-	-	-
2003	Haines & Company	-	-	-	-
2001	Haines & Company, Inc.	-	X	X	-
2000	Pacific Bell Telephone	-	-	-	-
1999	Haines Company	-	-	-	-
1996	GTE	-	-	-	-
1995	Pacific Bell	-	X	X	-
1992	PACIFIC BELL WHITE PAGES	-	-	-	-

EXECUTIVE SUMMARY

<u>Year</u>	<u>Source</u>	<u>TP</u>	<u>Adjoining</u>	<u>Text Abstract</u>	<u>Source Image</u>
1991	Pacific Bell	-	-	-	-
1990	Pacific Bell	-	X	X	-
1986	Pacific Bell	-	X	X	-
1985	Pacific Bell	-	X	X	-
1981	Pacific Telephone	-	X	X	-
1980	Pacific Telephone	-	X	X	-
1976	Pacific Telephone	-	X	X	-
1975	Pacific Telephone	-	X	X	-
1972	R. L. Polk & Co.	-	-	-	-
1971	R. L. Polk & Co.	-	-	-	-
1970	Pacific Telephone	-	X	X	-
1969	Pacific Telephone	-	-	-	-
1967	R. L. Polk & Co.	-	-	-	-
1966	Pacific Telephone	-	-	-	-
1965	GTE	-	-	-	-
1964	Pacific Telephone	-	X	X	-
1963	Pacific Telephone	-	-	-	-
1962	Pacific Telephone	-	X	X	-
1961	R. L. Polk & Co.	-	-	-	-
1960	Pacific Telephone	-	-	-	-
1958	Pacific Telephone	-	-	-	-
1957	Pacific Telephone	-	X	X	-
1956	Pacific Telephone	-	-	-	-
1955	R. L. Polk & Co.	-	-	-	-
1954	R. L. Polk & Co.	-	X	X	-
1952	Los Angeles Directory Co.	-	-	-	-
1951	Los Angeles Directory Co Publishers	-	-	-	-
1950	Pacific Telephone	-	X	X	-
1949	Los Angeles Directory Co.	-	-	-	-
1948	Los Angeles Directory Co.	-	-	-	-
1947	Pacific Directory Co.	-	-	-	-
1946	Southern California Telephone Co	-	-	-	-
1945	The Glendale Directory Co.	-	-	-	-
1944	R. L. Polk & Co.	-	-	-	-
1942	Los Angeles Directory Co.	-	-	-	-
1940	Los Angeles Directory Co.	-	-	-	-
1939	Los Angeles Directory Co.	-	-	-	-
1938	Los Angeles Directory Company Publishers	-	-	-	-
1937	Los Angeles Directory Co.	-	-	-	-
1936	Los Angeles Directory Co.	-	-	-	-
1935	Los Angeles Directory Co.	-	-	-	-
1934	Los Angeles Directory Co.	-	-	-	-

EXECUTIVE SUMMARY

<u>Year</u>	<u>Source</u>	<u>TP</u>	<u>Adjoining</u>	<u>Text Abstract</u>	<u>Source Image</u>
1933	Los Angeles Directory Co.	-	-	-	-
1932	Los Angeles Directory Co.	-	-	-	-
1931	Los Angeles Directory Company Publishers	-	-	-	-
1930	Los Angeles Directory Co.	-	-	-	-
1929	Los Angeles Directory Co.	-	-	-	-
1928	Los Angeles Directory Co.	-	-	-	-
1927	Los Angeles Directory Co.	-	-	-	-
1926	Los Angeles Directory Co.	-	-	-	-
1925	Los Angeles Directory Co.	-	-	-	-
1924	Los Angeles Directory Co.	-	-	-	-
1923	Los Angeles Directory Co.	-	-	-	-
1921	Los Angeles Directory Co.	-	-	-	-
1920	Los Angeles Directory Co.	-	-	-	-

FINDINGS

TARGET PROPERTY INFORMATION

ADDRESS

21611 S. Perry St.
Carson, CA 90745

FINDINGS DETAIL

Target Property research detail.

S PERRY ST

21611 S PERRY ST

<u>Year</u>	<u>Uses</u>	<u>Source</u>
2006	CARSON TRAILER	Haines Company, Inc.
	SALES	Haines Company, Inc.

FINDINGS

ADJOINING PROPERTY DETAIL

The following Adjoining Property addresses were researched for this report. Detailed findings are provided for each address.

215TH PL E

1100 215TH PL E

<u>Year</u>	<u>Uses</u>	<u>Source</u>
1995	COMMODORE SIDNEY	Pacific Bell
	COMMODORE SIDNEY	Pacific Bell
1990	COMMODORE SIDNEY	Pacific Bell

1101 215TH PL E

<u>Year</u>	<u>Uses</u>	<u>Source</u>
1990	CONNER NORMAN E	Pacific Bell

1102 215TH PL E

<u>Year</u>	<u>Uses</u>	<u>Source</u>
1995	GREGORIO LESLIE S	Pacific Bell
1990	GREGORIO LESLIE S	Pacific Bell

1104 215TH PL E

<u>Year</u>	<u>Uses</u>	<u>Source</u>
1995	ORTEGA JOHN	Pacific Bell
1990	ORTEGA JOHN	Pacific Bell

1119 215TH PL E

<u>Year</u>	<u>Uses</u>	<u>Source</u>
1995	MC RAE JAS A	Pacific Bell
1990	MC RAE JAS A	Pacific Bell

1126 215TH PL E

<u>Year</u>	<u>Uses</u>	<u>Source</u>
1990	RICE GLENN C	Pacific Bell

1156 215TH PL E

<u>Year</u>	<u>Uses</u>	<u>Source</u>
1990	LACERENZA DAN	Pacific Bell

FINDINGS

216TH E

1302 216TH E

<u>Year</u>	<u>Uses</u>	<u>Source</u>
1995	NEGLEY NEIL L	Pacific Bell
1990	NEGLEY NEIL L	Pacific Bell

ACARUS AVE

21702 ACARUS AVE

<u>Year</u>	<u>Uses</u>	<u>Source</u>
2006	NOVILLAJosefina	Haines Company, Inc.
	GUEVARRA Jody	Haines Company, Inc.
2001	GUEVARRAConrado	Haines & Company, Inc.
1985	CLINE GENE	Pacific Bell
1980	CLINE GENE	Pacific Telephone
1975	CLINE GENE	Pacific Telephone
1970	CLINE GENE	Pacific Telephone

21706 ACARUS AVE

<u>Year</u>	<u>Uses</u>	<u>Source</u>
2006	a SAMPRonal	Haines Company, Inc.
2001	SAMPRonal	Haines & Company, Inc.

21712 ACARUS AVE

<u>Year</u>	<u>Uses</u>	<u>Source</u>
2006	a VABREY Marcus	Haines Company, Inc.
2001	OVABREYMarcus	Haines & Company, Inc.

21718 ACARUS AVE

<u>Year</u>	<u>Uses</u>	<u>Source</u>
2006	LENTZLance	Haines Company, Inc.
2001	L 8 NTZLanc	Haines & Company, Inc.

21719 ACARUS AVE

<u>Year</u>	<u>Uses</u>	<u>Source</u>
2006	ALCALAJuan	Haines Company, Inc.
2001	SALCALAJuan	Haines & Company, Inc.

FINDINGS

21724 ACARUS AVE

<u>Year</u>	<u>Uses</u>	<u>Source</u>
2006	No Current Listing	Haines Company, Inc.
2001	BLUSH Shirley	Haines & Company, Inc.
1995	Sampraict A	Pacific Bell

21728 ACARUS AVE

<u>Year</u>	<u>Uses</u>	<u>Source</u>
2006	TAIRANorman	Haines Company, Inc.
2001	TAIRANorman	Haines & Company, Inc.
1985	TAIRA NORMAN H	Pacific Bell
1970	TAIRA NORMAN H	Pacific Telephone

21734 ACARUS AVE

<u>Year</u>	<u>Uses</u>	<u>Source</u>
2006	a MEZAJesus	Haines Company, Inc.
2001	SMEZAJesus	Haines & Company, Inc.
1995	De Guzman Neliai	Pacific Bell
	DE GUZMAN GENEROSO B	Pacific Bell
	De Guzman Generos B	Pacific Bell
1990	DE GUZMAN GENEROSO B	Pacific Bell
1985	DE GUZMAN NELAI	Pacific Bell
	DE GUZMAN GENEROSO B	Pacific Bell
1980	DE GUZMAN NELIAEL	Pacific Telephone
	DE GUZMAN GENEROSO B	Pacific Telephone
1975	HACK ALAN N	Pacific Telephone
1970	HACK ALAN N	Pacific Telephone

21744 ACARUS AVE

<u>Year</u>	<u>Uses</u>	<u>Source</u>
1970	GUEVARA DAVID	Pacific Telephone

21748 ACARUS AVE

<u>Year</u>	<u>Uses</u>	<u>Source</u>
1970	DUNLAP HARRY G	Pacific Telephone

21749 ACARUS AVE

<u>Year</u>	<u>Uses</u>	<u>Source</u>
1970	EASTON CHAS R	Pacific Telephone

FINDINGS

Alvar PI

21348 Alvar PI

<u>Year</u>	<u>Uses</u>	<u>Source</u>
2014	DHANTI INC	EDR Digital Archive
	BHAG INC	EDR Digital Archive

ALVAR PL

21502 ALVAR PL

<u>Year</u>	<u>Uses</u>	<u>Source</u>
2006	No Current Listing	Haines Company, Inc.
2001	VOREISRob OM	Haines & Company, Inc.
1995	VOREIS ROBT M	Pacific Bell
	Voreis Robt M	Pacific Bell
1990	VOREIS ROBT M	Pacific Bell
1985	VOREIS ROBT M	Pacific Bell

Alvar PI

21503 Alvar PI

<u>Year</u>	<u>Uses</u>	<u>Source</u>
2014	GCW DISTRIBUTORS	EDR Digital Archive
2010	GCW DISTRIBUTORS	EDR Digital Archive
	WILLIAMS GLENN	EDR Digital Archive

ALVAR PL

21503 ALVAR PL

<u>Year</u>	<u>Uses</u>	<u>Source</u>
2006	GARCIA Maxe G	Haines Company, Inc.
	a WILLIAMS Glenn	Haines Company, Inc.
2001	GARCIA Ma 5imia	Haines & Company, Inc.
1995	GUTIERREZ SIMEON	Pacific Bell
1990	TANO ARMANDO	Pacific Bell

21507 ALVAR PL

<u>Year</u>	<u>Uses</u>	<u>Source</u>
2006	SMALDINO Vicki	Haines Company, Inc.
2001	SMALOINO Vicki	Haines & Company, Inc.
1970	SMALDINO NORMA G	Pacific Telephone

FINDINGS

<u>Year</u>	<u>Uses</u>	<u>Source</u>
1970	SMALDINO NORMA	Pacific Telephone

21508 ALVAR PL

<u>Year</u>	<u>Uses</u>	<u>Source</u>
2006	TROULLIER Normr a RANGEL Chades	Haines Company, Inc. Haines Company, Inc.
2001	SRANGELCharles	Haines & Company, Inc.

21515 ALVAR PL

<u>Year</u>	<u>Uses</u>	<u>Source</u>
2006	a HERNANDEZAngel	Haines Company, Inc.
2001	HER 0 ERAAngel	Haines & Company, Inc.
1995	TATLONGHARI MAXIMO Tatlonghari Maximo	Pacific Bell Pacific Bell
1990	TATLONGHARI MAXIMO	Pacific Bell
1985	TATLONGHARI MAXIMO	Pacific Bell

ASHMILL

1236 ASHMILL

<u>Year</u>	<u>Uses</u>	<u>Source</u>
1995	BROADNAX A S BROADNAX A S	Pacific Bell Pacific Bell

1239 ASHMILL

<u>Year</u>	<u>Uses</u>	<u>Source</u>
1981	AUSTIN JOHN RICHARD CARSON	Pacific Telephone

ASHMILL ST

1233 ASHMILL ST

<u>Year</u>	<u>Uses</u>	<u>Source</u>
2006	JACOBUS Carol	Haines Company, Inc.
2001	JACOBUSCarol	Haines & Company, Inc.
1975	JACOBUS E DEAN	Pacific Telephone
1970	MELEKA NABIL F	Pacific Telephone

1236 ASHMILL ST

<u>Year</u>	<u>Uses</u>	<u>Source</u>
2006	o BROADNAXAnnie M	Haines Company, Inc.
2001	BROADNAXAS	Haines & Company, Inc.

FINDINGS

1239 ASHMILL ST

<u>Year</u>	<u>Uses</u>	<u>Source</u>
2006	SMITH Charles D	Haines Company, Inc.
2001	SMITH Charles D	Haines & Company, Inc.
1985	AUSTIN JOHN RICHARD	Pacific Bell
1980	AUSTIN JOHN RICHARD	Pacific Telephone

1243 ASHMILL ST

<u>Year</u>	<u>Uses</u>	<u>Source</u>
2006	IBARRA Angellto	Haines Company, Inc.
2001	t BARRAAngellto	Haines & Company, Inc.
1980	HEILMAN E N	Pacific Telephone

1260 ASHMILL ST

<u>Year</u>	<u>Uses</u>	<u>Source</u>
2006	DOMINGUEZ HILL	Haines Company, Inc.

CARSON E

1135 CARSON E

<u>Year</u>	<u>Uses</u>	<u>Source</u>
1995	MOBIL ARMOR LTD	Pacific Bell
	DISCOUNT VANS & ACCESSORIES	Pacific Bell

1141 CARSON E

<u>Year</u>	<u>Uses</u>	<u>Source</u>
1995	PARKING CONCEPTS INC TRANSPORTATION	Pacific Bell

1152 CARSON E

<u>Year</u>	<u>Uses</u>	<u>Source</u>
1995	AMERICAN CAMPER SHELLS	Pacific Bell

1209 CARSON E

<u>Year</u>	<u>Uses</u>	<u>Source</u>
1995	VINCES AUTOMOTIVE SPECIALTIES	Pacific Bell
1990	VINCES AUTOMOTIVE SPECIALTIES	Pacific Bell

1211 CARSON E

<u>Year</u>	<u>Uses</u>	<u>Source</u>
1995	SINATRA DEVELOPEMENT INC	Pacific Bell
1990	REAR KEEN CAROLE	Pacific Bell

FINDINGS

<u>Year</u>	<u>Uses</u>	<u>Source</u>
1990	JOLET EVELYN	Pacific Bell
	GONZALEZ MARCELINO	Pacific Bell

1309 CARSON E

<u>Year</u>	<u>Uses</u>	<u>Source</u>
1995	DILIP PATEL & ASSOCIATES INC	Pacific Bell
1990	VANCE RUDY L II	Pacific Bell
	VANCE RUDY L II	Pacific Bell
	1403 IMPACT	Pacific Bell
	VANCE RUDY L II	Pacific Bell

CLOVERBROOK

1219 CLOVERBROOK

<u>Year</u>	<u>Uses</u>	<u>Source</u>
1990	CAWAGAS FRANCISCO	Pacific Bell

1223 CLOVERBROOK

<u>Year</u>	<u>Uses</u>	<u>Source</u>
1995	BAUTISTA ENRICO	Pacific Bell
1990	BAUTISTA ENRICO	Pacific Bell

1227 CLOVERBROOK

<u>Year</u>	<u>Uses</u>	<u>Source</u>
1995	CALHOUN EVERETT JR	Pacific Bell
1990	CALHOUN EVERETT JR	Pacific Bell
	CALHOUN EVERETT JR CARSON	Pacific Bell
1981	CALHOUN EVERETT R CARSON	Pacific Telephone

1243 CLOVERBROOK

<u>Year</u>	<u>Uses</u>	<u>Source</u>
1995	CAPITLY ROMAN	Pacific Bell
1990	CAPITLY ROMAN	Pacific Bell

CLOVERBROOK ST

1218 CLOVERBROOK ST

<u>Year</u>	<u>Uses</u>	<u>Source</u>
2006	TRULL Joe	Haines Company, Inc.
2001	STRULLloe	Haines & Company, Inc.

FINDINGS

1219 CLOVERBROOK ST

<u>Year</u>	<u>Uses</u>	<u>Source</u>
2006	CANILANGAesopo	Haines Company, Inc.
2001	CAWAGASEvelyn	Haines & Company, Inc.
1985	CAWAGAS FRANCISCO	Pacific Bell
1980	CAWAGAS FRANCISCO	Pacific Telephone

1222 CLOVERBROOK ST

<u>Year</u>	<u>Uses</u>	<u>Source</u>
2006	a RIVIEMano	Haines Company, Inc.
2001	RIVIEMario	Haines & Company, Inc.

1223 CLOVERBROOK ST

<u>Year</u>	<u>Uses</u>	<u>Source</u>
2006	BAUTISTAEncco	Haines Company, Inc.
2001	BAUTISTAEncco	Haines & Company, Inc.
1995	Bautista Enrico	Pacific Bell
1985	BAUTISTA ENRICO	Pacific Bell

1226 CLOVERBROOK ST

<u>Year</u>	<u>Uses</u>	<u>Source</u>
2006	MARQUEZ Rolando	Haines Company, Inc.
2001	MARQUEZRolando	Haines & Company, Inc.

1227 CLOVERBROOK ST

<u>Year</u>	<u>Uses</u>	<u>Source</u>
2006	CALHOUN Everett	Haines Company, Inc.
2001	CALHOUNEverett	Haines & Company, Inc.
1995	Calhoun Everett Jr	Pacific Bell
1985	CALHOUN EVERETT JR	Pacific Bell
1980	CALHOUN EVERETT R	Pacific Telephone
	CALHOUN EVERETT L	Pacific Telephone

1232 CLOVERBROOK ST

<u>Year</u>	<u>Uses</u>	<u>Source</u>
2006	PEARSON Rebecca	Haines Company, Inc.
2001	PEARSON Rebecca	Haines & Company, Inc.
1980	PEARSON JOE	Pacific Telephone
1975	PEARSON JOE	Pacific Telephone
1970	PEARSON JOE	Pacific Telephone

FINDINGS

1233 CLOVERBROOK ST

<u>Year</u>	<u>Uses</u>	<u>Source</u>
2006	o ZUNIGA Hugo	Haines Company, Inc.
2001	ZUNIGA Hugo	Haines & Company, Inc.

1238 CLOVERBROOK ST

<u>Year</u>	<u>Uses</u>	<u>Source</u>
2006	MARTINEZ Marcelino	Haines Company, Inc.
2001	MARTINEZ Marcalino	Haines & Company, Inc.

1239 CLOVERBROOK ST

<u>Year</u>	<u>Uses</u>	<u>Source</u>
2006	CRUTCHFIELD	Haines Company, Inc.
	Robert	Haines Company, Inc.

1242 CLOVERBROOK ST

<u>Year</u>	<u>Uses</u>	<u>Source</u>
2006	o NAJERARaul	Haines Company, Inc.
2001	NAJERA Edn	Haines & Company, Inc.
1980	MARINARO SALVADORE	Pacific Telephone
1975	MARINARO SALVADORE	Pacific Telephone
1970	MARINARO SALVADORE	Pacific Telephone

1243 CLOVERBROOK ST

<u>Year</u>	<u>Uses</u>	<u>Source</u>
2006	o CAPITLY Roman	Haines Company, Inc.
2001	CAPITLY Roman	Haines & Company, Inc.
1995	Capitty Roman	Pacific Bell
1985	CAPITLY ROMAN	Pacific Bell
1975	MAZON INEZ T	Pacific Telephone
1970	MAZON S LANDSCAPING & DESIGNING	Pacific Telephone
	MAZON ARNOLD	Pacific Telephone

E 215TH PL

1100 E 215TH PL

<u>Year</u>	<u>Uses</u>	<u>Source</u>
2006	a CASUPANG Edward	Haines Company, Inc.
2001	COMMODORE K 4r mberly	Haines & Company, Inc.
1995	Commodore Sidney	Pacific Bell
	Commodore Sidney	Pacific Bell

FINDINGS

<u>Year</u>	<u>Uses</u>	<u>Source</u>
1985	COMMODORE SIDNEY	Pacific Bell
1975	COMMODORE SIDNEY	Pacific Telephone
1970	DAVIS R STEVE	Pacific Telephone

1101 E 215TH PL

<u>Year</u>	<u>Uses</u>	<u>Source</u>
2006	BAILEY Kahlleen	Haines Company, Inc.
2001	WOODS Kathleen	Haines & Company, Inc.
1995	Conner G	Pacific Bell
1985	CONNER NORMAN E	Pacific Bell

1102 E 215TH PL

<u>Year</u>	<u>Uses</u>	<u>Source</u>
2006	GREGORIO Leslie S	Haines Company, Inc.
2001	GREGORIO Leslie S	Haines & Company, Inc.
1995	Gregorio Leslie S	Pacific Bell
1985	BEGANO ROBT	Pacific Bell
1980	BEGANO ROBT	Pacific Telephone
1975	BEGANO ROBT	Pacific Telephone
1970	GREGG FRANK W	Pacific Telephone

1104 E 215TH PL

<u>Year</u>	<u>Uses</u>	<u>Source</u>
2006	SPEARS Roland	Haines Company, Inc.
2001	SPEARS Roland	Haines & Company, Inc.
1995	Ortega John	Pacific Bell
1970	HOLCROFT C D	Pacific Telephone

1107 E 215TH PL

<u>Year</u>	<u>Uses</u>	<u>Source</u>
2006	BETISA	Haines Company, Inc.
	GOMEZ HERNANDE	Haines Company, Inc.
	Rigoberto	Haines Company, Inc.
	HERNANDEZ	Haines Company, Inc.
	Isabel	Haines Company, Inc.
2001	SWEETS Waller	Haines & Company, Inc.
1970	FUETTE ROLAND JR	Pacific Telephone

FINDINGS

1108 E 215TH PL

<u>Year</u>	<u>Uses</u>	<u>Source</u>
2006	a TAYAGRamon	Haines Company, Inc.
2001	TAYA 09amon	Haines & Company, Inc.
1985	SAVOISKES RONALD	Pacific Bell

1111 E 215TH PL

<u>Year</u>	<u>Uses</u>	<u>Source</u>
2006	ESPIQUEOscar	Haines Company, Inc.
2001	OESPIOUEOscar	Haines & Company, Inc.
1970	CRANE JOHN K	Pacific Telephone

1112 E 215TH PL

<u>Year</u>	<u>Uses</u>	<u>Source</u>
2006	JACKSONEvelyn	Haines Company, Inc.
2001	JACKSON Evelyn	Haines & Company, Inc.
1975	DOHERTY JAS J JR	Pacific Telephone
	MARTIN LEWIS W	Pacific Telephone
1970	DOHERTY JAS J JR	Pacific Telephone
	MARTIN LEWIS W	Pacific Telephone

E 215th PI

1116 E 215th PI

<u>Year</u>	<u>Uses</u>	<u>Source</u>
2010	EMACULATE MOBILE DETAIL	EDR Digital Archive

E 215TH PL

1116 E 215TH PL

<u>Year</u>	<u>Uses</u>	<u>Source</u>
2001	YOUNG Kenneth	Haines & Company, Inc.
1985	JOHNSON M	Pacific Bell
	JOHNSON M	Pacific Bell
1975	BEARDEN DAVID A	Pacific Telephone
1970	CRONKRITE BETTYE	Pacific Telephone
1950	JOHNSON KEN	Pacific Telephone

1119 E 215TH PL

<u>Year</u>	<u>Uses</u>	<u>Source</u>
2006	MCRAEJames	Haines Company, Inc.

FINDINGS

<u>Year</u>	<u>Uses</u>	<u>Source</u>
2001	0 MCRAEJames	Haines & Company, Inc.
1995	Mc Rae Jas A	Pacific Bell
1985	MCRAE JAS A	Pacific Bell
1980	MCRAE JAS A	Pacific Telephone
1975	MC RAE JAS A	Pacific Telephone
1970	MCRAE JAS A	Pacific Telephone

1122 E 215TH PL

<u>Year</u>	<u>Uses</u>	<u>Source</u>
2001	e BEARDEN David	Haines & Company, Inc.
1985	BEARDEN DAVID A MAJ	Pacific Bell
1980	BEARDEN DAVID A MAJ	Pacific Telephone
1964	RIVAS MARY	Pacific Telephone

1126 E 215TH PL

<u>Year</u>	<u>Uses</u>	<u>Source</u>
2006	BEARDENManlee	Haines Company, Inc.
2001	BEARDEN David	Haines & Company, Inc.
1970	SMITH ERNEST M	Pacific Telephone

1129 E 215TH PL

<u>Year</u>	<u>Uses</u>	<u>Source</u>
2006	o PHAMAina	Haines Company, Inc.
2001	PHAMAAlina	Haines & Company, Inc.

1132 E 215TH PL

<u>Year</u>	<u>Uses</u>	<u>Source</u>
2006	PAZAbraham	Haines Company, Inc.
2001	PAZAbraham	Haines & Company, Inc.
1975	BERDECHOWSKI J	Pacific Telephone

1135 E 215TH PL

<u>Year</u>	<u>Uses</u>	<u>Source</u>
1950	GALLIMORE M W	Pacific Telephone

1136 E 215TH PL

<u>Year</u>	<u>Uses</u>	<u>Source</u>
2006	LEETeny	Haines Company, Inc.
2001	LEETerry	Haines & Company, Inc.
1970	FICHTNER ALFHILD C MRS	Pacific Telephone

FINDINGS

1140 E 215TH PL

<u>Year</u>	<u>Uses</u>	<u>Source</u>
1954	LANG RAYFIELD	R. L. Polk & Co.

1142 E 215TH PL

<u>Year</u>	<u>Uses</u>	<u>Source</u>
2006	RICKABAUGH Belly	Haines Company, Inc.
2001	FICKABAUGH Bely	Haines & Company, Inc.

1146 E 215TH PL

<u>Year</u>	<u>Uses</u>	<u>Source</u>
2006	DAHL Minnie	Haines Company, Inc.
1981	BECKLEY ALBERT JR CARSON	Pacific Telephone
1980	BECKLEY ALBERT JR	Pacific Telephone
1975	PAYNE SHARON	Pacific Telephone
1970	AVILLA FRANK F	Pacific Telephone

1148 E 215TH PL

<u>Year</u>	<u>Uses</u>	<u>Source</u>
2001	DAHL M 4nae	Haines & Company, Inc.

1151 E 215TH PL

<u>Year</u>	<u>Uses</u>	<u>Source</u>
2006	a CEJAMlguel	Haines Company, Inc.
2001	CEJAMlguel	Haines & Company, Inc.
1985	LOGO TAU	Pacific Bell

1152 E 215TH PL

<u>Year</u>	<u>Uses</u>	<u>Source</u>
2006	DI 0 ZN Bastlia	Haines Company, Inc.
2001	NATIONALESTAM	Haines & Company, Inc.
1970	ROBINSON HARRIS E	Pacific Telephone

E 215th Pl

1156 E 215th Pl

<u>Year</u>	<u>Uses</u>	<u>Source</u>
2010	WEST COAST ELECTRICAL SYSTEMS	EDR Digital Archive

FINDINGS

E 215TH PL

1156 E 215TH PL

<u>Year</u>	<u>Uses</u>	<u>Source</u>
1985	LACERENZA DAN	Pacific Bell
1980	LACERENZA DAN	Pacific Telephone
1975	LACERENZA DAN	Pacific Telephone

E 215th PI

1167 E 215th PI

<u>Year</u>	<u>Uses</u>	<u>Source</u>
2014	MERIT SIGN COMPANY	EDR Digital Archive
2010	MERIT SIGN COMPANY	EDR Digital Archive

E 215TH PL

1167 E 215TH PL

<u>Year</u>	<u>Uses</u>	<u>Source</u>
2006	CEJAMiguel	Haines Company, Inc.
2001	CEJAMrguel	Haines & Company, Inc.

1207 E 215TH PL

<u>Year</u>	<u>Uses</u>	<u>Source</u>
2006	a MASON Charles	Haines Company, Inc.
2001	MASON Chares	Haines & Company, Inc.

1209 E 215TH PL

<u>Year</u>	<u>Uses</u>	<u>Source</u>
1954	DIONNE ROY R	R. L. Polk & Co.

E 215th PI

1210 E 215th PI

<u>Year</u>	<u>Uses</u>	<u>Source</u>
2014	THREE N PRODUCTIONS	EDR Digital Archive
2010	THREE N PRODUCTIONS	EDR Digital Archive

FINDINGS

E 215TH PL

1210 E 215TH PL

<u>Year</u>	<u>Uses</u>	<u>Source</u>
2006	o NESBITTLT	Haines Company, Inc.
2001	NESBITTLydia	Haines & Company, Inc.

1211 E 215TH PL

<u>Year</u>	<u>Uses</u>	<u>Source</u>
2006	CHOKEMESILImelda	Haines Company, Inc.
2001	EREZOMarvyn	Haines & Company, Inc.

1214 E 215TH PL

<u>Year</u>	<u>Uses</u>	<u>Source</u>
2006	SINGIANMishan	Haines Company, Inc.
	ZULUETA Fredenk	Haines Company, Inc.
2001	SMITH Walker L	Haines & Company, Inc.

1215 E 215TH PL

<u>Year</u>	<u>Uses</u>	<u>Source</u>
2006	JOHNSON Timothy	Haines Company, Inc.
2001	JOHNSONTimnly	Haines & Company, Inc.

1220 E 215TH PL

<u>Year</u>	<u>Uses</u>	<u>Source</u>
2006	o SINGIANRodolfa	Haines Company, Inc.
2001	SINGIANRodol Io	Haines & Company, Inc.

1221 E 215TH PL

<u>Year</u>	<u>Uses</u>	<u>Source</u>
2006	a SALVARamon	Haines Company, Inc.

1224 E 215TH PL

<u>Year</u>	<u>Uses</u>	<u>Source</u>
2006	JATANShlu	Haines Company, Inc.

1225 E 215TH PL

<u>Year</u>	<u>Uses</u>	<u>Source</u>
2006	KIRBYA	Haines Company, Inc.
2001	KIRBYA	Haines & Company, Inc.

FINDINGS

1230 E 215TH PL

<u>Year</u>	<u>Uses</u>	<u>Source</u>
2006	TRAN Frank	Haines Company, Inc.
2001	STRAN	Haines & Company, Inc.

1231 E 215TH PL

<u>Year</u>	<u>Uses</u>	<u>Source</u>
2006	LIGOTJose	Haines Company, Inc.
2001	LIGOTJose	Haines & Company, Inc.

1234 E 215TH PL

<u>Year</u>	<u>Uses</u>	<u>Source</u>
1957	WILSON JOHNNIE L REV	Pacific Telephone

1235 E 215TH PL

<u>Year</u>	<u>Uses</u>	<u>Source</u>
2006	HANCILES Jeanelle	Haines Company, Inc.

1237 E 215TH PL

<u>Year</u>	<u>Uses</u>	<u>Source</u>
2006	a OBISPOJorge 311 M	Haines Company, Inc.
2001	OEISPO	Haines & Company, Inc.

1239 E 215TH PL

<u>Year</u>	<u>Uses</u>	<u>Source</u>
2006	LABUNI Manbeth	Haines Company, Inc.
2001	VALIENTESNela	Haines & Company, Inc.

1241 E 215TH PL

<u>Year</u>	<u>Uses</u>	<u>Source</u>
2006	GOMEZ Rito	Haines Company, Inc.

E 216TH ST

1210 E 216TH ST

<u>Year</u>	<u>Uses</u>	<u>Source</u>
1957	MOON EDWIN E	Pacific Telephone

FINDINGS

E 216th St

1225 E 216th St

<u>Year</u>	<u>Uses</u>	<u>Source</u>
2010	KAREN HAWKINS	EDR Digital Archive

E 216TH ST

1225 E 216TH ST

<u>Year</u>	<u>Uses</u>	<u>Source</u>
2006	WASHAM Karen	Haines Company, Inc.
2001	WASHAM Alee	Haines & Company, Inc.

1231 E 216TH ST

<u>Year</u>	<u>Uses</u>	<u>Source</u>
2006	SANDERS Mark	Haines Company, Inc.
2001	SANDERS Mark	Haines & Company, Inc.

E 216th St

1235 E 216th St

<u>Year</u>	<u>Uses</u>	<u>Source</u>
2014	WISE BIRD EXPORTS	EDR Digital Archive

E 216TH ST

1235 E 216TH ST

<u>Year</u>	<u>Uses</u>	<u>Source</u>
2006	COOK Janice	Haines Company, Inc.
2001	COOK Janrce	Haines & Company, Inc.

E 216th St

1241 E 216th St

<u>Year</u>	<u>Uses</u>	<u>Source</u>
2014	SALAVARIA PROPERTIES	EDR Digital Archive
2010	SALAVARIA PROPERTIES	EDR Digital Archive

FINDINGS

E 216TH ST

1241 E 216TH ST

<u>Year</u>	<u>Uses</u>	<u>Source</u>
2006	SALAVARIA Ian	Haines Company, Inc.
2001	OSALAVARIAJoy	Haines & Company, Inc.

1245 E 216TH ST

<u>Year</u>	<u>Uses</u>	<u>Source</u>
2006	TESOROAlfredo	Haines Company, Inc.
2001	BASMAYORDaniel	Haines & Company, Inc.

1250 E 216TH ST

<u>Year</u>	<u>Uses</u>	<u>Source</u>
1980	JOHNSTON MILDRED	Pacific Telephone

1257 E 216TH ST

<u>Year</u>	<u>Uses</u>	<u>Source</u>
1964	MONRO RICHARD	Pacific Telephone

1302 E 216TH ST

<u>Year</u>	<u>Uses</u>	<u>Source</u>
2006	NEGLEYNeil L	Haines Company, Inc.
2001	NEGLEYNeli L	Haines & Company, Inc.
1995	Negley Neil L	Pacific Bell
1985	NEGLEY NEIL L	Pacific Bell
1980	NEGLEY NEIL L	Pacific Telephone
1975	NEGLEY NEIL L	Pacific Telephone

1305 E 216TH ST

<u>Year</u>	<u>Uses</u>	<u>Source</u>
2006	PRATT Calvin	Haines Company, Inc.
2001	OCAPAROSORodngo	Haines & Company, Inc.

E Carson St

1135 E Carson St

<u>Year</u>	<u>Uses</u>	<u>Source</u>
2010	METROPOLITIAN LEASING	EDR Digital Archive
	MOBILE ARMOR LTD	EDR Digital Archive
	CARSON TRAILER INC	EDR Digital Archive

FINDINGS

E CARSON ST

1135 E CARSON ST

<u>Year</u>	<u>Uses</u>	<u>Source</u>
2006	MOBILEARMOR	Haines Company, Inc.
	METRO LEASING	Haines Company, Inc.
2001	METRO LEASING	Haines & Company, Inc.
1995	Mobil Armor Ltd	Pacific Bell
	Discount Vans & Accessories	Pacific Bell
	Discount Van Accessories & Conversions	Pacific Bell
	DISCOUNT VANS & ACCESSORIES	Pacific Bell

1141 E CARSON ST

<u>Year</u>	<u>Uses</u>	<u>Source</u>
2001	XXXX	Haines & Company, Inc.
1995	Parking Concepts Inc Transportation	Pacific Bell

E Carson St

1152 E Carson St

<u>Year</u>	<u>Uses</u>	<u>Source</u>
2014	AMERICAN LEISURE PRODUCTS INC	EDR Digital Archive
2010	ACTIVE RV	EDR Digital Archive
	AMERICAN LEISURE PRODUCTS INC	EDR Digital Archive

E CARSON ST

1152 E CARSON ST

<u>Year</u>	<u>Uses</u>	<u>Source</u>
2006	AMER	Haines Company, Inc.
	CAMPERSHELL	Haines Company, Inc.
2001	AMER CAMPERSHELLS	Haines & Company, Inc.
1986	WINNEBAGO SALES & RENTALS CARSON	Pacific Bell
	ALTMAN S RECREATION VEHICLES	Pacific Bell
	ALTMANS MOTOR HOME CENTERS SALES & RENTALS CARSON	Pacific Bell

FINDINGS

E Carson St

1209 E Carson St

<u>Year</u>	<u>Uses</u>	<u>Source</u>
2014	VAS RESTORATION & SALES INC	EDR Digital Archive
2010	VAS RESTORATION & SALES INC	EDR Digital Archive
	P & E INTERNATIONAL INC	EDR Digital Archive

E CARSON ST

1209 E CARSON ST

<u>Year</u>	<u>Uses</u>	<u>Source</u>
2006	VINCES	Haines Company, Inc.
	AUTOMOTIVE	Haines Company, Inc.
	SPECIALTIES	Haines Company, Inc.
2001	VINCESAUTOMOTIVE	Haines & Company, Inc.

E Carson St

1211 E Carson St

<u>Year</u>	<u>Uses</u>	<u>Source</u>
2010	LOMITA PINES PARTNERSHIP	EDR Digital Archive

E CARSON ST

1211 E CARSON ST

<u>Year</u>	<u>Uses</u>	<u>Source</u>
2001	XXXX	Haines & Company, Inc.
1990	CRANE GEORGIA CARSON	Pacific Bell
1986	CRANE DALLAS CARSON	Pacific Bell
1981	CRANE DALLAS CARSON	Pacific Telephone

E Carson St

1215 E Carson St

<u>Year</u>	<u>Uses</u>	<u>Source</u>
2014	ALMIGHTY WIND INC	EDR Digital Archive
2010	I REALLY WISH I HAD THAT	EDR Digital Archive
	YOUR GOLDEN STATE HOME INC	EDR Digital Archive
	FIVE 2 FIVE NOTARY SERVICE	EDR Digital Archive

FINDINGS

E CARSON ST

1215 E CARSON ST

<u>Year</u>	<u>Uses</u>	<u>Source</u>
2006	JORDAN Milah	Haines Company, Inc.

1219 E CARSON ST

<u>Year</u>	<u>Uses</u>	<u>Source</u>
2006	HILLLee A	Haines Company, Inc.
	NAVAFabiana	Haines Company, Inc.

E Carson St

1223 E Carson St

<u>Year</u>	<u>Uses</u>	<u>Source</u>
2010	SMILE FINDERS	EDR Digital Archive
	JOBWILLING INC	EDR Digital Archive

E CARSON ST

1223 E CARSON ST

<u>Year</u>	<u>Uses</u>	<u>Source</u>
2006	VIADO Leonardo	Haines Company, Inc.
	BRUNE Pamela	Haines Company, Inc.

1227 E CARSON ST

<u>Year</u>	<u>Uses</u>	<u>Source</u>
2006	KINNEYMyra R	Haines Company, Inc.

1229 E CARSON ST

<u>Year</u>	<u>Uses</u>	<u>Source</u>
2006	e CULPEPPERCharita	Haines Company, Inc.
	DYER Natasha	Haines Company, Inc.
	MAXWELL Klana	Haines Company, Inc.
	PHILLIPS Latasha	Haines Company, Inc.
2001	RAMOSAlfredo	Haines & Company, Inc.

1230 E CARSON ST

<u>Year</u>	<u>Uses</u>	<u>Source</u>
1970	RYAN WRECKING YARD	Pacific Telephone

FINDINGS

E Carson St

1235 E Carson St

<u>Year</u>	<u>Uses</u>	<u>Source</u>
2014	GEMMA SPIRARE CORPORATION	EDR Digital Archive
2010	AAMOUR LLC	EDR Digital Archive

E CARSON ST

1235 E CARSON ST

<u>Year</u>	<u>Uses</u>	<u>Source</u>
2006	NEU Joel	Haines Company, Inc.
	HOWARD Anel	Haines Company, Inc.
	NEBRIDA Leonila	Haines Company, Inc.
	MCCOY Eva	Haines Company, Inc.
	DUNCAN Elizabeth	Haines Company, Inc.
	o DOUGLAS Debora	Haines Company, Inc.
	RICAFORT Jennifer	Haines Company, Inc.
	WRIGHTSeerena	Haines Company, Inc.
	TROTTER Sitven	Haines Company, Inc.
	o DIOQUINO Michael	Haines Company, Inc.
2001	SEENEYJames 3D	Haines & Company, Inc.

1243 E CARSON ST

<u>Year</u>	<u>Uses</u>	<u>Source</u>
2001	XXXX	Haines & Company, Inc.

1309 E CARSON ST

<u>Year</u>	<u>Uses</u>	<u>Source</u>
2006	CARSON ARTIFICIAL	Haines Company, Inc.
	KIDNEY CNTR	Haines Company, Inc.
2001	CARSON ARTIFICIAL	Haines & Company, Inc.
1995	Burns & Mc Donnell	Pacific Bell
	Dilip Patel & Associates Inc	Pacific Bell
	Encotech West	Pacific Bell
1990	VANCE RUDY L II ATTY CARSON	Pacific Bell

FINDINGS

PERRY

21506 PERRY

<u>Year</u>	<u>Uses</u>	<u>Source</u>
1990	T & T FARMS	Pacific Bell
1986	T & T FARMS CARSON	Pacific Bell
	TAKAHASHI HIDEO CARSON	Pacific Bell
1981	T & T FARMS CARSON	Pacific Telephone
1976	T & T Farms	Pacific Telephone

21610 PERRY

<u>Year</u>	<u>Uses</u>	<u>Source</u>
1995	13 MORALES RICHARD	Pacific Bell
	3 PROMOTIONS INC	Pacific Bell
1990	13 MORALES RICHARD	Pacific Bell
	4 HUGHES VINCENT	Pacific Bell
	1 MIRANDA GENCIANA	Pacific Bell
	2 PARK KYUNG HEE	Pacific Bell

21611 PERRY

<u>Year</u>	<u>Uses</u>	<u>Source</u>
1990	AAIRE RV & MARINE INC	Pacific Bell
	AIR-HARBOR MACHINE CO INC CARSON	Pacific Bell
	AMERICAN SEACRAFT MARINE INC	Pacific Bell
	AAIRE RV MARINE INC	Pacific Bell
	PACIFIC YACHT SALES	Pacific Bell
1986	AIR-HARBOR MACHINE CO INC CARSON	Pacific Bell
1981	AIR-HARBOR MACHINE CO INC CARSON	Pacific Telephone
1976	Air Harbor Machine Co Inc	Pacific Telephone
1962	AIR COMFORT CO INC	Pacific Telephone
	PLAN HOLD CORP	Pacific Telephone

PERRY ST

21432 PERRY ST

<u>Year</u>	<u>Uses</u>	<u>Source</u>
2001	SLESERRay	Haines & Company, Inc.

FINDINGS

21500 PERRY ST

<u>Year</u>	<u>Uses</u>	<u>Source</u>
2001	XXXX	Haines & Company, Inc.
	FUJIMORIHidesada	Haines & Company, Inc.

21506 PERRY ST

<u>Year</u>	<u>Uses</u>	<u>Source</u>
1985	TAKAHASHI HIDEO	Pacific Bell
	T & T FARMS	Pacific Bell

21527 PERRY ST

<u>Year</u>	<u>Uses</u>	<u>Source</u>
2001	SANPEDRf Oa llo	Haines & Company, Inc.
1980	PERRY WARREN	Pacific Telephone
	FAGAN BARNARD	Pacific Telephone
1975	LEBLANC HERVE I	Pacific Telephone

21560 PERRY ST

<u>Year</u>	<u>Uses</u>	<u>Source</u>
2001	XXXX	Haines & Company, Inc.

21601 PERRY ST

<u>Year</u>	<u>Uses</u>	<u>Source</u>
2001	XXXX	Haines & Company, Inc.

21610 PERRY ST

<u>Year</u>	<u>Uses</u>	<u>Source</u>
2001	ANESILellsa	Haines & Company, Inc.
1985	CHAVEZ EFREN	Pacific Bell
	PORRAS SAMUEL	Pacific Bell
	FLEMMING D	Pacific Bell
1980	NELSON WAYNE CONSTRUCTION	Pacific Telephone

21611 PERRY ST

<u>Year</u>	<u>Uses</u>	<u>Source</u>
2001	CARSONTRAILER 310 B	Haines & Company, Inc.
1985	AIR-HARBOR MACHINE CO INC	Pacific Bell
1980	AIR-HARBOR MACHINE CO INC	Pacific Telephone
1975	AIR-HARBOR MACHINE CO INC	Pacific Telephone

FINDINGS

Recreation Rd

21830 Recreation Rd

<u>Year</u>	<u>Uses</u>	<u>Source</u>
2014	SOUTH BAY AMUSEMENT CENTER	EDR Digital Archive
2010	SOUTH BAY AMUSEMENT CENTER	EDR Digital Archive

RECREATION RD

21840 RECREATION RD

<u>Year</u>	<u>Uses</u>	<u>Source</u>
2006	INC GOKARTWORLD	Haines Company, Inc.
	GOCARTWORLD	Haines Company, Inc.
2001	GOKARTWORLD	Haines & Company, Inc.
1995	Go Kart World	Pacific Bell
	Slick Kart Racing	Pacific Bell
	GO KART WORLD	Pacific Bell

ROSITA DR S

21503 ROSITA DR S

<u>Year</u>	<u>Uses</u>	<u>Source</u>
2001	WORD William	Haines & Company, Inc.

21504 ROSITA DR S

<u>Year</u>	<u>Uses</u>	<u>Source</u>
2001	ORJIAKORLonginus	Haines & Company, Inc.

21507 ROSITA DR S

<u>Year</u>	<u>Uses</u>	<u>Source</u>
2001	GETER David	Haines & Company, Inc.

21508 ROSITA DR S

<u>Year</u>	<u>Uses</u>	<u>Source</u>
2001	ONEALID	Haines & Company, Inc.
1995	STINNETT GARY	Pacific Bell

21511 ROSITA DR S

<u>Year</u>	<u>Uses</u>	<u>Source</u>
2001	OPACHECOMana	Haines & Company, Inc.

FINDINGS

21512 ROSITA DR S

<u>Year</u>	<u>Uses</u>	<u>Source</u>
2001	CORONAIsidro C	Haines & Company, Inc.
1995	CORONA ISIDRO C	Pacific Bell
	CORONA TILE CONTRACTOR	Pacific Bell

S PERALTA DR

21505 S PERALTA DR

<u>Year</u>	<u>Uses</u>	<u>Source</u>
2006	e CARIAGA Nelly	Haines Company, Inc.

21506 S PERALTA DR

<u>Year</u>	<u>Uses</u>	<u>Source</u>
2006	CORRALEZLauren	Haines Company, Inc.

21509 S PERALTA DR

<u>Year</u>	<u>Uses</u>	<u>Source</u>
2006	ONUBAHBenjamn	Haines Company, Inc.

21510 S PERALTA DR

<u>Year</u>	<u>Uses</u>	<u>Source</u>
2006	ANYAETOAgatha	Haines Company, Inc.

21513 S PERALTA DR

<u>Year</u>	<u>Uses</u>	<u>Source</u>
2006	REYESGail	Haines Company, Inc.

21514 S PERALTA DR

<u>Year</u>	<u>Uses</u>	<u>Source</u>
2006	GONZALESJ	Haines Company, Inc.

21522 S PERALTA DR

<u>Year</u>	<u>Uses</u>	<u>Source</u>
2006	SIPRASEUTH	Haines Company, Inc.
	Sakhom	Haines Company, Inc.

21536 S PERALTA DR

<u>Year</u>	<u>Uses</u>	<u>Source</u>
2006	GABRIELBen	Haines Company, Inc.
	GABRIELWynda	Haines Company, Inc.

FINDINGS

21542 S PERALTA DR

<u>Year</u>	<u>Uses</u>	<u>Source</u>
2006	FRANCISCOAntonto	Haines Company, Inc.

S PERRY ST

21432 S PERRY ST

<u>Year</u>	<u>Uses</u>	<u>Source</u>
2006	LESERRay	Haines Company, Inc.

21509 S PERRY ST

<u>Year</u>	<u>Uses</u>	<u>Source</u>
2006	HOCANSONAllson	Haines Company, Inc.
	PERALTA Margaretl	Haines Company, Inc.
	WALTER Glenn	Haines Company, Inc.

21527 S PERRY ST

<u>Year</u>	<u>Uses</u>	<u>Source</u>
2006	SAN Pedro Danilo	Haines Company, Inc.

S Perry St

21610 S Perry St

<u>Year</u>	<u>Uses</u>	<u>Source</u>
2014	DAY & NIGHT NOTARY/INTEGRITY R	EDR Digital Archive
	LORRAINE TOWNHOMES HOA	EDR Digital Archive
2010	LORRAINE TOWNHOMES HOA	EDR Digital Archive
	DAY & NIGHT NOTARY/INTEGRITY R	EDR Digital Archive

S PERRY ST

21610 S PERRY ST

<u>Year</u>	<u>Uses</u>	<u>Source</u>
2006	HARRIS Frank	Haines Company, Inc.
	HAMILTON MccInton	Haines Company, Inc.
	FERNANDEZ Rogello	Haines Company, Inc.
	FAUSTO Pia	Haines Company, Inc.
	DAROYA Laura	Haines Company, Inc.
	CHRISTY Deborah	Haines Company, Inc.
	BANKS Kenneth	Haines Company, Inc.
	MORALES Richard	Haines Company, Inc.

FINDINGS

<u>Year</u>	<u>Uses</u>	<u>Source</u>
2006	ARIAS Diana	Haines Company, Inc.
	ABCEDEJudith	Haines Company, Inc.

S ROSITA DR

21503 S ROSITA DR

<u>Year</u>	<u>Uses</u>	<u>Source</u>
2006	No Current Listing	Haines Company, Inc.

S Rosita Dr

21504 S Rosita Dr

<u>Year</u>	<u>Uses</u>	<u>Source</u>
2014	NIGHTCAP LLC	EDR Digital Archive

S ROSITA DR

21504 S ROSITA DR

<u>Year</u>	<u>Uses</u>	<u>Source</u>
2006	ORJIAKORLonginus	Haines Company, Inc.

21507 S ROSITA DR

<u>Year</u>	<u>Uses</u>	<u>Source</u>
2006	GETER Davd	Haines Company, Inc.

21508 S ROSITA DR

<u>Year</u>	<u>Uses</u>	<u>Source</u>
2006	STINNETTGary	Haines Company, Inc.
	ONEALJD	Haines Company, Inc.
1995	Stinnett Gary	Pacific Bell

21511 S ROSITA DR

<u>Year</u>	<u>Uses</u>	<u>Source</u>
2006	a PACHECOMana	Haines Company, Inc.

21512 S ROSITA DR

<u>Year</u>	<u>Uses</u>	<u>Source</u>
2006	a CORONA Isidro C	Haines Company, Inc.
	CORONATILE	Haines Company, Inc.
	CONTR	Haines Company, Inc.
1995	Corona Tile Contractor	Pacific Bell

FINDINGS

<u>Year</u>	<u>Uses</u>	<u>Source</u>
1995	Corona Isidro C	Pacific Bell

Wingate Dr

1152 Wingate Dr

<u>Year</u>	<u>Uses</u>	<u>Source</u>
2014	DINEROS PIO	EDR Digital Archive
2010	DINEROS PIO	EDR Digital Archive

1156 Wingate Dr

<u>Year</u>	<u>Uses</u>	<u>Source</u>
2010	RON C FERNANDEZ	EDR Digital Archive
	ALOHA CLEANERS	EDR Digital Archive

1168 Wingate Dr

<u>Year</u>	<u>Uses</u>	<u>Source</u>
2014	SNACKS & DRINKS AT SUNSHINE VE	EDR Digital Archive
2010	SNACKS & DRINKS AT SUNSHINE VE	EDR Digital Archive

FINDINGS

ADJOINING PROPERTY: ADDRESSES NOT IDENTIFIED IN RESEARCH SOURCE

The following Adjoining Property addresses were researched for this report, and the addresses were not identified in research source.

<u>Address Researched</u>	<u>Address Not Identified in Research Source</u>
1100 215TH PL E	2014, 2010, 2006, 2004, 2003, 2001, 2000, 1999, 1996, 1992, 1991, 1986, 1985, 1981, 1980, 1976, 1975, 1972, 1971, 1970, 1969, 1967, 1966, 1965, 1964, 1963, 1962, 1961, 1960, 1958, 1957, 1956, 1955, 1954, 1952, 1951, 1950, 1949, 1948, 1947, 1946, 1945, 1944, 1942, 1940, 1939, 1938, 1937, 1936, 1935, 1934, 1933, 1932, 1931, 1930, 1929, 1928, 1927, 1926, 1925, 1924, 1923, 1921, 1920
1100 E 215TH PL	2014, 2010, 2004, 2003, 2000, 1999, 1996, 1992, 1991, 1990, 1986, 1981, 1980, 1976, 1972, 1971, 1969, 1967, 1966, 1965, 1964, 1963, 1962, 1961, 1960, 1958, 1957, 1956, 1955, 1954, 1952, 1951, 1950, 1949, 1948, 1947, 1946, 1945, 1944, 1942, 1940, 1939, 1938, 1937, 1936, 1935, 1934, 1933, 1932, 1931, 1930, 1929, 1928, 1927, 1926, 1925, 1924, 1923, 1921, 1920
1101 215TH PL E	2014, 2010, 2006, 2004, 2003, 2001, 2000, 1999, 1996, 1995, 1992, 1991, 1986, 1985, 1981, 1980, 1976, 1975, 1972, 1971, 1970, 1969, 1967, 1966, 1965, 1964, 1963, 1962, 1961, 1960, 1958, 1957, 1956, 1955, 1954, 1952, 1951, 1950, 1949, 1948, 1947, 1946, 1945, 1944, 1942, 1940, 1939, 1938, 1937, 1936, 1935, 1934, 1933, 1932, 1931, 1930, 1929, 1928, 1927, 1926, 1925, 1924, 1923, 1921, 1920
1101 E 215TH PL	2014, 2010, 2004, 2003, 2000, 1999, 1996, 1992, 1991, 1990, 1986, 1981, 1980, 1976, 1975, 1972, 1971, 1970, 1969, 1967, 1966, 1965, 1964, 1963, 1962, 1961, 1960, 1958, 1957, 1956, 1955, 1954, 1952, 1951, 1950, 1949, 1948, 1947, 1946, 1945, 1944, 1942, 1940, 1939, 1938, 1937, 1936, 1935, 1934, 1933, 1932, 1931, 1930, 1929, 1928, 1927, 1926, 1925, 1924, 1923, 1921, 1920
1102 215TH PL E	2014, 2010, 2006, 2004, 2003, 2001, 2000, 1999, 1996, 1992, 1991, 1986, 1985, 1981, 1980, 1976, 1975, 1972, 1971, 1970, 1969, 1967, 1966, 1965, 1964, 1963, 1962, 1961, 1960, 1958, 1957, 1956, 1955, 1954, 1952, 1951, 1950, 1949, 1948, 1947, 1946, 1945, 1944, 1942, 1940, 1939, 1938, 1937, 1936, 1935, 1934, 1933, 1932, 1931, 1930, 1929, 1928, 1927, 1926, 1925, 1924, 1923, 1921, 1920
1102 E 215TH PL	2014, 2010, 2004, 2003, 2000, 1999, 1996, 1992, 1991, 1990, 1986, 1981, 1976, 1972, 1971, 1969, 1967, 1966, 1965, 1964, 1963, 1962, 1961, 1960, 1958, 1957, 1956, 1955, 1954, 1952, 1951, 1950, 1949, 1948, 1947, 1946, 1945, 1944, 1942, 1940, 1939, 1938, 1937, 1936, 1935, 1934, 1933, 1932, 1931, 1930, 1929, 1928, 1927, 1926, 1925, 1924, 1923, 1921, 1920
1104 215TH PL E	2014, 2010, 2006, 2004, 2003, 2001, 2000, 1999, 1996, 1992, 1991, 1986, 1985, 1981, 1980, 1976, 1975, 1972, 1971, 1970, 1969, 1967, 1966, 1965, 1964, 1963, 1962, 1961, 1960, 1958, 1957, 1956, 1955, 1954, 1952, 1951, 1950, 1949, 1948, 1947, 1946, 1945, 1944, 1942, 1940, 1939, 1938, 1937, 1936, 1935, 1934, 1933, 1932, 1931, 1930, 1929, 1928, 1927, 1926, 1925, 1924, 1923, 1921, 1920
1104 E 215TH PL	2014, 2010, 2004, 2003, 2000, 1999, 1996, 1992, 1991, 1990, 1986, 1985, 1981, 1980, 1976, 1975, 1972, 1971, 1969, 1967, 1966, 1965, 1964, 1963, 1962, 1961, 1960, 1958, 1957, 1956, 1955, 1954, 1952, 1951, 1950, 1949, 1948, 1947, 1946, 1945, 1944, 1942, 1940, 1939, 1938, 1937, 1936, 1935, 1934, 1933, 1932, 1931, 1930, 1929, 1928, 1927, 1926, 1925, 1924, 1923, 1921, 1920
1107 E 215TH PL	2014, 2010, 2004, 2003, 2000, 1999, 1996, 1995, 1992, 1991, 1990, 1986, 1985, 1981, 1980, 1976, 1975, 1972, 1971, 1969, 1967, 1966, 1965, 1964, 1963, 1962, 1961, 1960, 1958, 1957, 1956, 1955, 1954, 1952, 1951, 1950, 1949, 1948, 1947, 1946, 1945, 1944, 1942, 1940, 1939, 1938, 1937, 1936, 1935, 1934, 1933, 1932, 1931, 1930, 1929, 1928, 1927, 1926, 1925, 1924, 1923, 1921, 1920

FINDINGS

Address Researched

21749 ACARUS AVE

21830 Recreation Rd

21840 RECREATION RD

Address Not Identified in Research Source

2014, 2010, 2006, 2004, 2003, 2001, 2000, 1999, 1996, 1995, 1992, 1991, 1990, 1986, 1985, 1981, 1980, 1976, 1975, 1972, 1971, 1969, 1967, 1966, 1965, 1964, 1963, 1962, 1961, 1960, 1958, 1957, 1956, 1955, 1954, 1952, 1951, 1950, 1949, 1948, 1947, 1946, 1945, 1944, 1942, 1940, 1939, 1938, 1937, 1936, 1935, 1934, 1933, 1932, 1931, 1930, 1929, 1928, 1927, 1926, 1925, 1924, 1923, 1921, 1920

2006, 2004, 2003, 2001, 2000, 1999, 1996, 1995, 1992, 1991, 1990, 1986, 1985, 1981, 1980, 1976, 1975, 1972, 1971, 1970, 1969, 1967, 1966, 1965, 1964, 1963, 1962, 1961, 1960, 1958, 1957, 1956, 1955, 1954, 1952, 1951, 1950, 1949, 1948, 1947, 1946, 1945, 1944, 1942, 1940, 1939, 1938, 1937, 1936, 1935, 1934, 1933, 1932, 1931, 1930, 1929, 1928, 1927, 1926, 1925, 1924, 1923, 1921, 1920

2014, 2010, 2004, 2003, 2000, 1999, 1996, 1992, 1991, 1990, 1986, 1985, 1981, 1980, 1976, 1975, 1972, 1971, 1970, 1969, 1967, 1966, 1965, 1964, 1963, 1962, 1961, 1960, 1958, 1957, 1956, 1955, 1954, 1952, 1951, 1950, 1949, 1948, 1947, 1946, 1945, 1944, 1942, 1940, 1939, 1938, 1937, 1936, 1935, 1934, 1933, 1932, 1931, 1930, 1929, 1928, 1927, 1926, 1925, 1924, 1923, 1921, 1920

TARGET PROPERTY: ADDRESS NOT IDENTIFIED IN RESEARCH SOURCE

The following Target Property addresses were researched for this report, and the addresses were not identified in the research source.

Address Researched

21611 S. Perry St.

Address Not Identified in Research Source

2014, 2010, 2004, 2003, 2001, 2000, 1999, 1996, 1995, 1992, 1991, 1990, 1986, 1985, 1981, 1980, 1976, 1975, 1972, 1971, 1970, 1969, 1967, 1966, 1965, 1964, 1963, 1962, 1961, 1960, 1958, 1957, 1956, 1955, 1954, 1952, 1951, 1950, 1949, 1948, 1947, 1946, 1945, 1944, 1942, 1940, 1939, 1938, 1937, 1936, 1935, 1934, 1933, 1932, 1931, 1930, 1929, 1928, 1927, 1926, 1925, 1924, 1923, 1921, 1920

Certified Sanborn® Map Report

01/17/19

Site Name:

Car Pros Recreation Rd. LLC F
21611 S. Perry St.
Carson, CA 90745
EDR Inquiry # 5537097.3

Client Name:

Advanced GeoEnvironmental, Inc.
3335 E Miraloma Ave
Anaheim, CA 92806
Contact: Diane Becker



The Sanborn Library has been searched by EDR and maps covering the target property location as provided by Advanced GeoEnvironmental, Inc. were identified for the years listed below. The Sanborn Library is the largest, most complete collection of fire insurance maps. The collection includes maps from Sanborn, Bromley, Perris & Browne, Hopkins, Barlow, and others. Only Environmental Data Resources Inc. (EDR) is authorized to grant rights for commercial reproduction of maps by the Sanborn Library LLC, the copyright holder for the collection. Results can be authenticated by visiting www.edrnet.com/sanborn.

The Sanborn Library is continually enhanced with newly identified map archives. This report accesses all maps in the collection as of the day this report was generated.

Certified Sanborn Results:

Certification # A41A-49F2-BCF0
PO # NA
Project Car Pros Recreation Rd. LLC

UNMAPPED PROPERTY

This report certifies that the complete holdings of the Sanborn Library, LLC collection have been searched based on client supplied target property information, and fire insurance maps covering the target property were not found.



Sanborn® Library search results

Certification #: A41A-49F2-BCF0

The Sanborn Library includes more than 1.2 million fire insurance maps from Sanborn, Bromley, Perris & Browne, Hopkins, Barlow and others which track historical property usage in approximately 12,000 American cities and towns. Collections searched:

- Library of Congress
- University Publications of America
- EDR Private Collection

The Sanborn Library LLC Since 1866™

Limited Permission To Make Copies

Advanced GeoEnvironmental, Inc. (the client) is permitted to make up to FIVE photocopies of this Sanborn Map transmittal and each fire insurance map accompanying this report solely for the limited use of its customer. No one other than the client is authorized to make copies. Upon request made directly to an EDR Account Executive, the client may be permitted to make a limited number of additional photocopies. This permission is conditioned upon compliance by the client, its customer and their agents with EDR's copyright policy; a copy of which is available upon request.

Disclaimer - Copyright and Trademark Notice

This Report contains certain information obtained from a variety of public and other sources reasonably available to Environmental Data Resources, Inc. It cannot be concluded from this Report that coverage information for the target and surrounding properties does not exist from other sources. NO WARRANTY EXPRESSED OR IMPLIED, IS MADE WHATSOEVER IN CONNECTION WITH THIS REPORT. ENVIRONMENTAL DATA RESOURCES, INC. SPECIFICALLY DISCLAIMS THE MAKING OF ANY SUCH WARRANTIES, INCLUDING WITHOUT LIMITATION, MERCHANTABILITY OR FITNESS FOR A PARTICULAR USE OR PURPOSE. ALL RISK IS ASSUMED BY THE USER. IN NO EVENT SHALL ENVIRONMENTAL DATA RESOURCES, INC. BE LIABLE TO ANYONE, WHETHER ARISING OUT OF ERRORS OR OMISSIONS, NEGLIGENCE, ACCIDENT OR ANY OTHER CAUSE, FOR ANY LOSS OF DAMAGE, INCLUDING, WITHOUT LIMITATION, SPECIAL, INCIDENTAL, CONSEQUENTIAL, OR EXEMPLARY DAMAGES. ANY LIABILITY ON THE PART OF ENVIRONMENTAL DATA RESOURCES, INC. IS STRICTLY LIMITED TO A REFUND OF THE AMOUNT PAID FOR THIS REPORT. Purchaser accepts this Report "AS IS". Any analyses, estimates, ratings, environmental risk levels or risk codes provided in this Report are provided for illustrative purposes only, and are not intended to provide, nor should they be interpreted as providing any facts regarding, or prediction or forecast of, any environmental risk for any property. Only a Phase I Environmental Site Assessment performed by an environmental professional can provide information regarding the environmental risk for any property. Additionally, the information provided in this Report is not to be construed as legal advice. Copyright 2019 by Environmental Data Resources, Inc. All rights reserved. Reproduction in any media or format, in whole or in part, of any report or map of Environmental Data Resources, Inc., or its affiliates, is prohibited without prior written permission.

EDR and its logos (including Sanborn and Sanborn Map) are trademarks of Environmental Data Resources, Inc. or its affiliates. All other trademarks used herein are the property of their respective owners.

APPENDIX K
PHOTOGRAPHS



1. View of the Site from the northeast looking southwest.



2. View of the Site from the northeast looking west.



3. View of the Site from the northwest looking southeast.



4. View of the Site from the west looking east.



5. View of the Site from the southwest looking northeast.



6. View of the Site from the southeast looking northwest.

Photograph Log

21611 S Perry Street
Carson, California





7. View of the Site from the southeast looking northwest.




8. View of the Site from the southeast looking west.



9. Typical debris and groundwater monitoring well.



10. Typical groundwater monitoring wells.



11. Typical debris.



12. Underground pipeline indicator at northwest corner of the Site.





13. Typical groundwater monitoring wells.



14. Typical groundwater monitoring wells.



15. Wall along southern Site boundary with apparent power related source.



16. Northern adjacent residences and power poles/lines.



17. Eastern adjacent S Perry Street and commercial/retail property.



18. Eastern adjacent S Perry Street and residential properties.

Photograph Log

21611 S Perry Street
Carson, California





19. Northwest adjacent intersection of S Perry Street and E 216th Street, then public park.



20. Northern adjoining gate and likely utility easement.



21. Typical north adjacent residential properties



22. Southwest adjacent E Carson Street and commercial properties.



23. Southwest adjacent E Carson Street and commercial properties.



24. Western adjacent channel.

Photograph Log

21611 S Perry Street
Carson, California



APPENDIX L
QUALIFICATIONS

**Resume Of Dan Weis, R.E.H.S.
Environmental Manager**

Address: 1938 Kellogg Avenue, Suite 116, Carlsbad, CA 92008
Phone: 760.585.7070 | Email:dw@weisenviro.com



Professional Summary

Environmental Manager and California Registered Environmental Health Specialist with extensive expertise in environmental science and assessment, environmental and public health, risk assessment, health and safety, remedial design and implementation, strategic planning and project/program design and implementation. Over 20 years of professional experience and achievement. Successful completion of projects for a wide range of clientele including, but not limited to, local government entities, developers (affordable housing and market rate), educational institutions, Federal government entities, law firms, architectural and engineering firms, lending institutions, life insurance companies, conservancies, commercial/industrial real estate owners/managers, insurance companies, wireless telecommunication carriers and real estate developers. Extensive experienced in the completion of assessment, construction and remediation quality assurance during the completion of urban redevelopment/brownfields projects and public works projects, many of which have been located in downtown areas of San Diego, Los Angeles, Oakland, San Francisco, and other urban communities throughout the State of California. Proven ability to train and mentor professional, technical and support staff. Manages a comprehensive health and safety program. Holds a Master of Science in Public Health with an emphasis in environmental health science, risk assessment, health and safety, toxicology and environmental policy. Registered Environmental Health Specialist #8172 in the State of California.

Education and Professional Certification

- University of Delaware, Bachelor of Arts, 1995
- San Diego State University, Master of Science, Public/Environmental Health, 2001
- State of California Registered Environmental Health Specialist #8172
- Centers for Disease Control and Prevention National Center for Environmental Health Division of Emergency and Environmental Health Services - Environmental Health Training in Emergency Response
- Occupational Safety and Health Administration (OSHA) 40 Hour Hazardous Waste Operations and Emergency Response Standard (HAZWOPER) Training and Annual 8 Hour HAZWOPER Refresher Training
- OSHA 8 Hour HAZWOPER Supervisor Training

Relevant Skills and Qualifications

- Proven ability to manage staff and programs/projects in challenging and diverse environments and regulatory settings. Consistently meets project schedules, goals, deadlines and budgetary restrictions.
- Completed or managed over 3,000 due diligence related environmental assessments and completed or managed over 500 subsurface environmental investigations of soil gas, soil, groundwater and other media. Investigations have included human health and ecological risk assessments, evaluations of indoor air conditions based on interpretations of subsurface conditions, underground storage tank (UST) evaluation/closure and hazardous waste characterization/management. Subsurface activities performed include the completion of soil borings using various drilling technologies, soil and groundwater sampling, installation and sampling of groundwater monitoring wells, free product evaluations, exploratory trenching and real-time delineation using mobile analytical laboratories and other soil screening technology.
- Managed over 100 remediation or construction management related projects primarily related to source removal of subsurface contaminants, including but not limited to, petroleum hydrocarbons, chlorinated solvents, heavy metals, organochlorine pesticides and other agricultural related chemicals, dioxins and furans and polychlorinated biphenyls. Has also assisted in cost recovery efforts from private parties and State/Federal funding programs for environmental assessment and remediation work and has served as an expert witness during legal proceedings pertaining to environmental related claims.
- Strong collaboration and negotiation skills with environmental regulatory agencies regarding project planning, initiation, status, approvals and implementation. Direct experience in interfacing with members of regulatory agencies including but not limited to the United States Environmental Protection Agency (EPA), California EPA Department of Toxic Substances Control and Office of Environmental Health Hazard Assessment, County of San Diego Departments of Environmental Health (DEH), Public Works and Planning and Land Use, San Diego Air Pollution Control District, South Coast Air Quality

Management District, Riverside County DEH, San Francisco City and County Department of Public Health (DPH), Arizona Department of Environmental Quality, County of Los Angeles County DPH and other local Certified Unified Program Agencies. Develop, manage and implement compliance and best practices efforts with Federal and State laws and regulations.

- Conducted and/or managed hundreds of public/environmental health related assessments including electromagnetic field surveys, radionuclide surveys, indoor air quality investigations, radon surveys, drinking water assessments, asbestos containing materials and lead-based paint surveys and mold/microbial evaluations.
- Recovered over \$10,000,000 of assessment and cleanup costs for clientele from various sources including State of California Cleanup Funds, United States Environmental Protection Agency Brownfield grants and private parties including major oil companies.
- Responsible for facilitating a safe and healthy work environment in concert with the mission of the company while ensuring compliance with applicable Federal, State, and local regulations.
- Published technical papers pertaining to geogenic concentrations of metals in San Diego County, radioactive dating and pollutant chronologies in estuarine sediments and various urban runoff related implications.
- Delivered presentations pertaining to various environmental topics including human health risk assessment to membership at local and national trade conferences

Project Experience (Projects Completed at Multiple Firms)

- *14th and Island, San Diego, California* – Development of Site Mitigation Plan, contaminated soil management and disposal concurrent with site construction activities at the superblock construction site in downtown San Diego and achievement of regulatory closure with the County of San Diego Department of Environmental Health.
- *2198 Market Street, San Francisco, California* – Phase I and II Environmental Site Assessments, supplemental subsurface investigation, Site Mitigation Plan development, contaminated soil management and disposal concurrent with site construction activities and negotiation/achievement of regulatory closure with the City of San Francisco Department of Public Health.
- *Former EZ Serve, 9305 Mission Gorge Road, Santee, California* – Closure report preparation and San Diego Regional Water Quality Control Board interface and negotiation/achievement of regulatory closure under State of California low-threat policy.
- *French Field – Former Vista Burn Dump, Oceanside, California* – Oversight of the capping of a former burn dump/landfill facility and restoration for public use as a sports facility. Negotiation and achievement of regulatory closure with the California Department of Toxic Substances Control with concurrence from the San Diego Regional Water Quality Control Board and the County of San Diego Local Enforcement Agency.
- *Indoor Skydiving Facility, 1401 Imperial Avenue, San Diego, California* – Development of Soil Management Plan and contaminated soil management and disposal concurrent with site construction activities in downtown San Diego.
- *Lemon Grove Avenue Realignment Project, Lemon Grove, California* – Development of Impacted Soil Management Plan, Community Health and Safety Plan and Worker Health and Safety Plan and oversight of the implementation of such plans during construction activities.
- *North Side Interior Road and Utilities Project at San Diego International Airport, San Diego, California* - Subsurface assessment, development of Soil Management Plan and Work Health and Safety Plan and implementation and monitoring of soil management strategies.
- *Olympic and Hill, Los Angeles, California* – Removal of multiple underground storage tanks and underlying contaminated soil and achievement of regulatory closure with the City of Los Angeles Fire Department.
- *San Ysidro - U.S. Land Port of Entry, San Diego, California* – Subsurface assessment and development and implementation of soil management strategies.
- *VA Medical Center Long Beach, 5901 East 7th Street, Long Beach, California* - VA Long Beach: Seismic Corrections – Mental Health, Community Living Center and Chiller Replacements Project – Asbestos containing materials and lead-based paint surveys and preparation of abatement contractor bid specifications.